

**TO: CCS**

**FROM: SOUTH DAKOTA ONE CALL NOTIFICATION BOARD**

**DATE: October 13, 2023**

**RE: NOTICE OF COMPLAINT; DEADLINE FOR ANSWER**

**In the Matter of the Complaint OC23-007 Filed by Accurate Locating Services vs. CCS.**

You are hereby notified that the enclosed complaint as referenced above has been filed with the South Dakota One Call Notification Board against CCS. Pursuant to SDCL 49-7A-23 & SDCL 49-7A-24, **you are required** to answer this complaint in writing, no later than the close of business on November 4, 2023. by filing the original copy of the answer electronically at <http://sdonecall.com/OneCallReplyForm.aspx>. This site can also be found by going to [www.sdonecall.com](http://www.sdonecall.com), clicking on Complaints, and then the Online Reply form. **OR** You may also file your response at the address listed below **and** by serving a copy on the complainant.

South Dakota One Call Notification Board  
PO Box 187  
Rapid City, South Dakota 57709

Your answer should be as thorough and detailed as possible and should include any documentation that supports your position e.g. witness statements, pictures, etc. We would encourage you to specifically address the alleged violation referenced in the complaint.

The One Call Board will make a determination of probable cause based on the complaint and associated response. If probable cause is determined, penalties may be recommended under SDCL 49-7A-18 or SDCL 49-19.

If any financial penalties are assessed in response to the complaint, the amount will be based on the factors noted in SDCL 49-7A-26 which are as follows:

1. The amount of damage, degree of threat to the public safety, and inconvenience caused;

2. The respondent's plans and procedures to insure future compliance with statute and rules;
3. Any history of previous violations;
4. Other matters as justice requires.

You may address any of these items in your response, if you believe it would be of value to the Board when this complaint is considered.

Pursuant to SDCL 15-6-55, failure to answer this complaint could result in a default judgment being issued against you. Appropriate liens and other legal collection actions could result. **You are strongly urged to reply to this Notice** in the time frame described above **and** to obtain the advice of counsel should you have any legal questions.

A copy of the Operations Manual for Facility Operators and Excavators, the South Dakota One Call Statute and associated Administrative Rules are available on our web site [www.sdonecall.com](http://www.sdonecall.com).

Procedural questions may be directed to Codi Gregg, Executive Director, South Dakota One Call Notification Board, at 605-863-0951 or by email to [exedir@sdonecall.com](mailto:exedir@sdonecall.com). I would request that you do not contact any members of the South Dakota One Call Notification Board to discuss this complaint, since they may be involved in the Enforcement Panel review and/or a Chapter 1-26 hearing to resolve the complaint. They have been advised by legal counsel not to discuss any pending complaint before the Board.

Enclosures: Copy of complaint  
Operations Manual for Facility Operators and Excavators

cc: Ms. Dana Fetch  
Accurate Locating Services

**Formstack Submission For: [South Dakota One Call Complaint Form](#)**

Submitted at 08/25/23 3:10 AM

**Complaint filed on behalf of or by:** Accurate Locating Service

**Contact Person:** Dana Fetch

**Phone Number:** (605) 484-8065

**Ext:**

**Name or Company Name:** Accurate Locating service

**Street Address or PO Box:** 3606 hwy 44 # 5  
Rapid city, SD 57703

**Fax:**

**Email:** [accurateloc18@gmail.com](mailto:accurateloc18@gmail.com)

**Date:** Aug 25, 2023

**Name of excavator / facility operator:** Mike Davis/Charlie

**Phone:** (605) 341-6317

**Ext:**

**Name or Company Name:** CCS

**Street Address or PO Box:** 7200 SHADOWLAND CT  
BLACK HAWK, SD 57718

**Fax:**

**Email:**

[elaine@ccsincsd.com](mailto:elaine@ccsincsd.com)

**Is this party aware of your allegations?:**

Yes

**The South Dakota One Call Board expects communication to occur between both parties before filing complaints. Please provide details of who you spoke with, including the date and time, and what was discussed.:**

MJike Davis 7/25/23 at 3:24 Pm the discussion was due to the fact no marks were visable at the time they were boring also that there were markers stating that power was in the area. That they had not walked there dig site and realized that marks were gone and needed to call in a repot or update and remark.

**Statutory Violations:**

20;25;03;05.02. Excavator Responsibilities for the preservation of markings. After the underground facility operator has marked the location of that operator's underground facilities in the proposed excavation area the excavator shall plan the excavation to avoid damage to, and minimize interference with the marks. The Excavator is responsible for protecting and preserving the staking, marking, or other designation until the marks are no longer required for proper and safe excavation work at or near the underground facilities.

**Other information to support your position:**

The Ticket was called in on July 11th and the markings were marked on July the 13th. On July the 17th we had severe thunderstorms with heavy rain. The excavator did not dig the site until July 24th with no respot or update and remarks called in for said area at all. However, the contractor set up their boring machine next to a West River Markers stated there was power in the area.

<b>Street Address / location of alleged violation:</b>	0 Hwy 1416 Box Elder, SD
<b>Date of alleged violation:</b>	Jul 24, 2023
<b>Time of alleged violation:</b>	03:15 PM
<b>Describe your allegation:</b>	The Excavator did not keep up the markings or walk the entire route to make sure no underground facilities were in the area. Had the excavator done so they would have seen faint markings and a marker stating there was power in said area.
<b>Do you believe the alleged violation to be intentional?:</b>	No
<b>Why or why not?:</b>	I do not feel it was intentional, I feel they failed to completely make aware of the surroundings and what could possible be in the area before they decided to dig.
<b>Was a locate requested from SD One Call?:</b>	Yes
<b>Locate ticket #:</b>	2319214337
<b>Start Date on Ticket:</b>	Jul 13, 2023
<b>Start time on ticket:</b>	08:00 AM
<b>Did the excavator wait until the start date / time on the ticket before commencing excavation?:</b>	Yes
<b>If no or not sure, when did excavation begin (date)?:</b>	

<b>If no or not sure, when did excavation begin (time)?:</b>	
<b>Did the excavator maintain a minimum horizontal clearance of 18 inches between a marked facility and mechanical equipment?:</b>	No
<b>Explain:</b>	Marks were no longer visible with in the working area
<b>Were buried facilities exposed by hand or non-invasive equipment prior to excavation?:</b>	No
<b>Were facilities marked?:</b>	Yes
<b>Was the marking complete prior to the start time on the ticket?:</b>	N/A
<b>Did the excavator pre-mark with white paint?:</b>	No
<b>Was the facility marked accurately (within 18 inches)?:</b>	Yes
<b>Did the excavator use reasonable care to maintain locate marks for the life of project?:</b>	No
<b>Type of facility involved:</b>	Underground three phase power line
<b>Operator of facility (if known):</b>	West River Electric
<b>Operator address (Street or PO Box):</b>	3350 W hwy 44 Rapid City, SD 57703

<b>Operator Phone:</b>	(605) 393-1500
<b>Depth of Cover (If unsure put N/A):</b>	n/a
<b>Pressure (If none, write none):</b>	n/a
<b>Voltage (If none, write none):</b>	n/a
<b># of cable pairs (If none, write none):</b>	3
<b>Was the facility damaged?:</b>	Yes
<b>If yes, provide detail and an estimate of damage.:</b>	Recieved a bill from West river electric in the amount of \$15,000.00
<b>Were damages on public right of way or private property?:</b>	N/A
<b>Was anyone injured as a result of facility damage?:</b>	No
<b>If yes, provide detail.:</b>	
<b>Length of hospitalization:</b>	
<b>Were there fatalities?:</b>	No
<b>If yes, provide detail.:</b>	
<b>Was operator service affected? :</b>	Yes
<b>If yes, provide detail (how many customers for how long).:</b>	A whole subdivistion was entirely out of servicee
<b>Was the one-call notification center immediately notified of</b>	Yes

**the damage, dislocation, or disturbance?:**

**If No, why not?:**

**Was the operator of the facility immediately notified of the damage, dislocation, or disturbance?:**

Yes

**If No, why not?:**

**Was there an escape of any flammable, toxic, or corrosive gas or liquid?:**

No

**If Yes, but if 911 was not called, or if you don't know, explain why.:**

**Please provide a Fire Department or Emergency Services incident report, if available :**

Not Available

**Attachment:**

**Attachment Information: File names should not include symbols. Example:( \$, &, \*, %. ) etc. If submitting multiple files, please zip all files into one folder.:**

[View File](#)



# Ticket 2319214337 (Normal)

SouthDakota811 Locate Request For WRW

-----  
 Ticket Number: 2319214337      Old Ticket:  
 Source: Portal Ticket      Date: 07/11/23 08:54  
 Type: Normal      Update By: 08/01/23 08:00  
 Sequence: 6      Expires On: 08/03/23 08:00

## Company Information

-----  
 CCS      Contact: Morgan Russell  
 7200 SHADOWLAND CT      Contact Phone: (605) 877-0150  
 BLACK HAWK, SD 57718      Alt Phone: (605) 341-6317  
 Type: Excavator      Caller: Elaine Sanftner  
 Phone: (605) 341-6317      Caller Phone: (605) 341-6317  
 Fax:  
 Caller Email: elaine@ccsincsd.com  
 Contact Email: kassie@ccsincsd.com

## Work Information

-----  
 State: SD      Work Date: 07/13/23 08:00  
 County: PENNINGTON      Done For: Bluepeak/Wilson Constr  
 Place: BOX ELDER  
 Street: 0 Hwy 1416  
 Intersection: Box Elder RD  
 Nature of Work: install power  
 Explosives: No      Tunnel/Bore: Yes  
 R.O.W.: Yes      Duration: 21 days  
 Meet Requested: No      Meet Date/Time:  
 TRSQ:      Depth: 6ft

## Driving Directions

-----  
 starting at SW side of intersection (44.113911230891276,  
 -103.07088759963976) continue EAST along the SOUTH side of HWY 1416 approx  
 2200 ft, cross Hwy 1416 to NE, continue EAST along NORTH side of Hwy 1416  
 for 3300 ft, crossing Libert Blvd. Route should turn NORTH on NE side of  
 intersection. 2nd ticket to follow for route headed North along Liberty  
 Blvd.

## Remarks

-----  
 Work Date: 7/13/2023 8:00:00 AM Mark 50ft radius of flagged route with paint  
 & flags. The start date and time on the ticket reflects the time zone for  
 where the work is taking place.

## Members

-----  

Code	Name	Added Manually
UW1	CTLQL-CenturyLink	No
BOX	City Of Box Elder	No
GT2	Golden West Communications	No

 -----

TC1	Midcontinent Communications	No
MTU	Montana-Dakota Utilities Company	No
SDT	Sdn Communications Llc	No
SDS	South Dakota Department Of Transportation	No
WRW	West River Electric	No
PEN	Pennington County Highway Dept	No
SDEDA	South Dakota Ellsworth Development Authority (SDEDA) - Farm Tap No	
OPE	Bluepeak	No

## Work Location Bounding Box

-----  
Latitude: 44.1118021742971 Longitude: -103.07121376190729  
Second Latitude: 44.114451988580157 Second Longitude: -103.04949859772437

**Details****Status:** Closed**Tags:****Assignee**

Dana Fetch (Admin, Emergency Notification)  
accurateloc18@gmail.com

**Ticket responses**

**Dana Fetch** sent response to WRW (Electric) with code Marked - Located. Facilities Marked.  
Status: translation missing: en.ticket.response\_statuses.success

**Dana Fetch** sent response to WRW (Electric) with code Marked - Located. Facilities Marked.  
Status: translation missing: en.ticket.response\_statuses.success

**Time entries**

Name	Date	Task	Time
Dana Fetch	Thu, 13 Jul 2023		2h 00m
<b>Time tracked</b>			<b>2h 00m</b>

# Attachments




Dana Fetch uploaded attachment Sun, 20 Aug 2023 04:45:32 AM

Pic 4.jpg



Dana Fetch uploaded attachment Sun, 20 Aug 2023 04:45:22 AM

pic5.jpg



Dana Fetch uploaded attachment Sun, 20 Aug 2023 04:45:00 AM

pic7.jpg


Dana Fetch uploaded attachment Sun, 20 Aug 2023 04:44:43 AM

pic 8.jpg




Dana Fetch uploaded attachment Sun, 20 Aug 2023 04:44:29 AM

pic 9.jpg



Dana Fetch uploaded attachment Sun, 20 Aug 2023 04:44:10 AM

pic 10.jpg



📍 282°W 📍 44.11441 N, 103.079883 W ▲ 2997ft



Accurate Locating Service  
Ticket 2319214337  
2023-07-13 17:46



📍 86°NE 📍 44.115912 N, 103.059605 W ▲ 2982ft



Accurate Locating Service  
Ticket 2319214337  
2023-07-13 17:53

**Dana Fetch** uploaded attachment Sun, 20 Aug 2023 03:58:56 AM

pic7.jpg


**Dana Fetch** uploaded attachment Fri, 18 Aug 2023 01:49:06 AM

Pic 4.jpg



Dana Fetch uploaded attachment Fri, 18 Aug 2023 01:49:01 AM

Pic 3.jpg



Dana Fetch uploaded attachment Fri, 18 Aug 2023 01:48:53 AM

Pic 2.jpg



Dana Fetch uploaded attachment Fri, 18 Aug 2023 01:46:42 AM

Hwy 1416 Piv 1.jpg



# Map

---

**Formstack Submission For: [South Dakota One Call Reply Form](#)**

Submitted at 11/01/23 1:57 PM

<b>Complaint Docket Number:</b>	OC23-007
<b>Reply filed on behalf of (company name):</b>	Cable Communication Services, LLC
<b>Contact Person:</b>	Chase Sanftner
<b>Phone Number:</b>	(605) 341-6317
<b>Ext:</b>	
<b>Name or Company Name:</b>	Cable Communication Services, LLC
<b>Street Address or PO Box:</b>	7200 Shadowland Ct Black Hawk, SD 57718
<b>Fax:</b>	(605) 721-5011
<b>Email:</b>	<a href="mailto:elaine@ccsincsd.com">elaine@ccsincsd.com</a>
<b>Date:</b>	Nov 01, 2023
<b>Were you previously aware of these allegations?:</b>	Not Sure
<b>Provide detail including whom you spoke with.:</b>	
<b>Do you believe the statutes listed (if any) by the complainant were violated?:</b>	No
<b>Why or why not?:</b>	There were no marks.

**Do you dispute the alleged violation of SD One Call statute or rule occurred?:** Yes

**If yes, what specifically do you dispute?:**

**Do you dispute the complainant's statements regarding the intentional or unintentional nature of the alleged violation?:** Yes

**If yes, please explain.:**

**Was a locate requested from SD One Call?:** Yes

**Locate ticket #:**

**Start date on ticket:**

**Start time on ticket:**

**Copy of the locate ticket:**

**If no, please explain why no locate request was made.:**

**Did excavation begin before the start date / time on the ticket?:** No

**Was a minimum horizontal clearance of 18 inches maintained between a marked facility and mechanical equipment? :** Yes

Were buried facilities exposed by hand or non-invasive equipment prior to excavation? :

Yes

Were facilities marked? :

No

Was the marking complete prior to the start time on the ticket?:

Not Sure

Was the excavation site pre-marked with white paint?:

Yes

Was the facility marked accurately (within 18 inches)?:

No

Was there reasonable care to maintain locate marks for the life of project?:

Yes

Did the complainant correctly describe the type of facility involved?:

No

Provide details:

The proposed construction route was marked with paint and white flags. Some facilities were marked. West River Electric's facility was not properly marked.

Did the complainant correctly describe the damages that resulted from the alleged violation?:

Yes

Provide details:

We have no way of knowing what kind of bill the complainant received from West River Electric. Our bill to West River Electric for the failed bore was substantially less than the bill the complainant

received. Please see the attached photos of the damage to West River Electric's facility after getting wrapped up in the bore machine.

**Was the one-call notification center immediately notified of the damage, dislocation, or disturbance?:**

Yes

**File:**

**If No, why not?:**

**Was the operator of the facility immediately notified of the damage, dislocation, or disturbance?:**

Yes

**If No, why not?:**

**Was there an escape of any flammable, toxic, or corrosive gas or liquid?:**

No

**If Yes, but if 911 was not called, or if you don't know, explain why.:**

**Did the complainant correctly describe the damages that resulted from the alleged violation?:**

No

**If no, provide details.:**

**Were damages on public right of way or private property?:**

Public

**Did complainant correctly describe how operator service was affected?:**

Yes

**Provide Details:**

It was unknown to CCS that anything was damaged until West River Electric showed up asking the CCS crew if they had damaged something. They (West River) had received calls of customers in the area having no power.

**Was anyone injured as a result of facility damage?:**

No

**If yes, provide details.:**

**Length of hospitalization:**

**Were there fatalities?:**

No

**If yes, provide details.:**

**Other information regarding injuries or damages:**

**Describe your plans and procedures to ensure compliance with SD One Call statutes and rules.:**

CCS will remain diligent on finding all marked or calling in unmarked facilities along the proposed route area, if it is known facilities are there. CCS will continue to maintain these findings in the safest manner.

**Has a complaint been filed against you in the past for SD One Call violations?:**

Yes, I don't recall the date

**If yes, when was it filed?:**

**Please provide any additional information to support your position.:**

Please see all attached documents for response to this complaint.

**Attachment Information:**

File names should not include symbols. Example: ( \$, &, \*, %, ) etc.:

[View File](#)



7200 Shadowland Ct  
Black Hawk, SD 57718

Phone: (605) 341-6317  
Fax: (605) 721-5011  
www.ccsincsd.com

**TO:** South Dakota One Call Notification Board

**FROM:** Cable Communication Services, LLC.

**DATE:** November 1, 2023

**RE:** Response to complaint OC23-007 filed by Accurate Locating Services.

Cable Communication Services, LLC. (CCS) response to the complaint OC23-007 filed by Accurate Locating Services. The start date on this ticket was July 13, 2023 at 8:00 AM. Excavation did not start before the start time on this ticket.

Crew members were installing a conduit for Bluepeak with a horizontal directional drill. The drill was bored out across S Ellsworth Rd in Box Elder from east to west. Once the drill head was out of ground, the crew was changing out the bore head to a reamer and West River Electric showed up asking if we (CCS) had hit a powerline. The crew member told them that the strike alert had not gone off nor were there any signs (marks) of a powerline. After further review with West River Electric and unbeknownst to us, we were parallel with an existing powerline. We then wrapped up in the powerline on the side of S Ellsworth Rd where there were no marks or flags, along our flagged route.

Please see attached pictures 1 - 9, taken on July 24, 2023, with no red flags marking the facility as directed on the locate ticket. Also included, on pictures 10 & 11, is the West River Electric crew digging up their facility along the same route on July 25, 2023 and picture 12 of the wrapped-up power line.

The bore for Bluepeak was deemed as "failed" because of the wrapped-up powerline.

There is one locate picture, according to the coordinates, from Accurate Locating Services that seems to be in the vicinity of this damage. Our drill machine was set-up 100 feet west of this post.

**§ 49-7A-9. Failure to provide timely location markings -- Inadequate markings -- Liability.**

If location markings requested by an excavator are not provided within the time specified by § 49-7A-8 or any rule promulgated pursuant to § 49-7A-8, or if the location markings provided fail to identify the location of the underground facilities in accordance with statute and rule, any excavator damaging or injuring underground facilities is not liable for such damage or injury except on proof of negligence.





Ticket Number: 2319214337      Old Ticket:  
 Source: Portal Ticket      Type: Normal  
 Date: 7/11/2023 8:54 AM  
 Update By: 8/1/2023 8:00 AM      Expires On: 8/3/2023 8:00 AM

RESPONSE STATUS AS OF TUESDAY, OCTOBER 31, 2023 9:39 AM

STATUS	CODE	NAME	FACILITIES
Closed	BOX	City Of Box Elder • July 12, 2023 4:11 PM by korterra.pr: Located Sewer along 14/16 runs straight from manhole to manhole – sewer painted and flagged. Water main located at 14/16 & Liberty	Water, Sewer
Closed	TC1	Midcontinent Communications • July 21, 2023 8:54 AM by ResponseProcess: No Response Closed by the system process for excessive age.	Fiber
Closed	TC1	Midcontinent Communications • July 21, 2023 8:54 AM by ResponseProcess: No Response Closed by the system process for excessive age.	Cable
Closed	TC1	Midcontinent Communications • August 09, 2023 10:48 AM by korterra.pr: Clear 2023/07/13 15:59 Attempted Phone Call tel:(605) 877-0150; 2023/07/14 07:40 CenturyLink to 400 pairs for marked CenturyLink 900 pair was marked to midco fibers marked Pennington County Light Mark no Pennington County Sewer house at the North End of 1416 and Liberty Boulevard has a CenturyLink pad all wires were cut including the main lines took pictures of it and connected it to the ticket; • July 21, 2023 8:54 AM by ResponseProcess: No Response Closed by the system process for excessive age.	Cable, Fiber
Closed	MTU	Montana-Dakota Utilities Company • July 12, 2023 12:13 PM by irthsd.pr: Located	Gas
Closed	PEN	Pennington County Highway Dept • July 14, 2023 8:41 AM by sducic.pr: Clear	Sewer
Closed	PEN	Pennington County Highway Dept • July 14, 2023 8:41 AM by sducic.pr: Located	Electric
Closed	SDEDA	South Dakota Ellsworth Development Authority (SDEDA) – Farm Tap • July 21, 2023 8:54 AM by ResponseProcess: No Response Closed by the system process for excessive age.	Sewer
Closed	WRW	West River Electric • August 20, 2023 10:44 AM by sdboss.pr: Located • July 13, 2023 6:48 PM by sdboss.pr: Located	Electric

COMPANY INFORMATION

CCS  
 7200 SHADOWLAND CT  
 BLACK HAWK, SD 57718

Phone: (605) 341-6317  
 Fax:  
 Type: Excavator

	Name	Phone	Email
Caller	Elaine Sanftner	(605) 341-6317	elaine@ccsincsd.com
Contact	Morgan Russell	(605) 877-0150	kassie@ccsincsd.com
Alt. Phone		(605) 341-6317	

WORK INFORMATION

State: SD  
 County: PENNINGTON  
 Place: BOX ELDER  
 Street: 0 Hwy 1416  
 Intersection: Box Elder RD  
 Nature of Work: install power  
 Meet Requested: False  
 TRSQ:

Work Date: 7/13/2023 8:00 AM  
 Done For: Bluepeak/Wilson Constr  
 Duration: 21 days  
 Explosives: False  
 Right of Way: True  
 Tunnel/Bore: True  
 Meet Date/Time:  
 Depth: 6ft

DRIVING DIRECTIONS

starting at SW side of intersection (44.113911230891276, -103.07088759963976) continue EAST along the SOUTH side of HWY 1416 approx 2200 ft, cross Hwy 1416 to NE, continue EAST along NORTH side of Hwy 1416 for 3300 ft, crossing Libert Blvd. Route should turn NORTH on NE side of intersection. 2nd ticket to follow for route headed North along Liberty Blvd.

REMARKS

Work Date: 7/13/2023 8:00:00 AM Mark 50ft radius of flagged route with paint & flags.

MEMBERS

CODE	NAME
UW1	CTLQL-CenturyLink
BOX	City Of Box Elder
GT2	Golden West Communications
TC1	Midcontinent Communications
MTU	Montana-Dakota Utilities Company
SDT	Sdn Communications Lic
SDS	South Dakota Department Of Transportation
WRW	West River Electric
PEN	Pennington County Highway Dept
SDEDA	South Dakota Ellsworth Development Authority (SDEDA) – Farm Tap
OPE	Bluepeak

Route - west

①



② Route - west / S Ellsworth Rd

Box Elder  
July 24 12:51 PM

Edit



③ Route west / S Ellsworth Rd



④ Route west - S Ellsworth Rd



⑤ Route west - Sellsworth Rd



Core machine - looking west toward S Ellsworth Rd



①

②


④ Bore machine setup - picture facing east. ↓ Post below/facing east




West River Repair crew - picture taken facing east



West River Repair crew - picture taken facing east



12) Wrapped-up wire - picture taken facing west





Accurate Locating photo  
Same post - CCS photo #9



Dana Fetch uploaded attachment Sun, 20 Aug 2023 04:45:22 AM

X - Machine setup - approximate

• Post - approximate \*Accurate Locating photo taken here\*

--- bore path - approximate

☒ Approximate damage



TICKET 2320524551



Ticket Number: 2320524551      Old Ticket:  
 Source: Remote      Type: Damage  
 Date: 7/24/2023 4:13 PM  
 Update By: 8/10/2023 5:15 PM      Expires On: 8/14/2023 5:15 PM

RESPONSE STATUS AS OF WEDNESDAY, NOVEMBER 01, 2023 1:14 PM

STATUS	CODE	NAME	FACILITIES
Closed	BOX	City Of Box Elder <ul style="list-style-type: none"> <li>July 25, 2023 8:05 AM by korterra.pr: Clear</li> </ul>	Water, Sewer
Closed	TC1	Midcontinent Communications <ul style="list-style-type: none"> <li>August 03, 2023 4:13 PM by ResponseProcess: No Response Closed by the system process for excessive age.</li> </ul>	Fiber
Closed	TC1	Midcontinent Communications <ul style="list-style-type: none"> <li>August 03, 2023 4:13 PM by ResponseProcess: No Response Closed by the system process for excessive age.</li> </ul>	Cable
Closed	TC1	Midcontinent Communications <ul style="list-style-type: none"> <li>August 09, 2023 10:57 AM by korterra.pr: Clear 2023/07/24 15:24 Attempted Phone Call tel:(605) 415-0150; 2023/07/24 15:58 remark CenturyLink in midco fiber;</li> <li>August 03, 2023 4:13 PM by ResponseProcess: No Response Closed by the system process for excessive age.</li> </ul>	Cable, Fiber
Closed	MTU	Montana-Dakota Utilities Company <ul style="list-style-type: none"> <li>July 24, 2023 6:43 PM by lrthsd.pr: Located</li> </ul>	Gas
Closed	PEN	Pennington County Highway Dept <ul style="list-style-type: none"> <li>July 24, 2023 4:59 PM by sducis.pr: Clear</li> </ul>	Sewer
Closed	PEN	Pennington County Highway Dept <ul style="list-style-type: none"> <li>July 24, 2023 4:59 PM by sducis.pr: Clear</li> </ul>	Electric
Closed	SDEDA	South Dakota Ellsworth Development Authority (SDEDA) - Farm Tap <ul style="list-style-type: none"> <li>July 24, 2023 4:40 PM by patrick.wright@projectsolutionsinc.com: Clear</li> </ul>	Sewer
Closed	WRW	West River Electric <ul style="list-style-type: none"> <li>July 25, 2023 12:27 AM by sdboss.pr: Located</li> </ul>	Electric

COMPANY INFORMATION

CCS  
 7200 SHADOWLAND CT  
 BLACK HAWK, SD 57718

Phone: (605) 341-6317  
 Fax:  
 Type: Excavator

	Name	Phone	Email
Caller	Elaine Sanftner	(605) 341-6317	elaine@ccsincsd.com
Contact	Mike David	(605) 415-0150	kassie@ccsincsd.com
Alt Phone		(605) 341-6317	

WORK INFORMATION

State: SD  
 County: PENNINGTON  
 Place: BOX ELDER  
 Street: 0 Hwy 1416  
 Intersection: Box Elder RD  
 Nature of Work: install power  
 Meet Requested: False  
 TRSQ:

Work Date: 7/24/2023 5:15 PM  
 Done For: Bluepeak/Wilson Constr  
 Duration: 21 days  
 Explosives: False  
 Right of Way: True  
 Tunnel/Bore: True  
 Meet Date/Time:  
 Depth: 6ft

DRIVING DIRECTIONS

\*\*\*Unmarked power hit at 44.113856, -103.069213. Customers are affected. Unkown how wide outage is. Crew on site.\*\*\*

starting at SW side of intersection (44.113911230891276, -103.07088759963976) continue EAST along the SOUTH side of HWY 1416 approx 2200 ft, cross Hwy 1416 to NE, continue EAST along NORTH side of Hwy 1416 for 3300 ft, crossing Libert Blvd. Route should turn NORTH on NE side of intersection. 2nd ticket to follow for route headed North along Liberty Blvd.

REMARKS

Work Date: 7/13/2023 8:00:00 AM Mark 50ft radius of flagged route with paint & flags.  
 Utilities must respond within 2 hours M-F and within 4 hours after working hours.

MEMBERS

CODE	NAME
UW1	CTLQL-CenturyLink
BOX	City Of Box Elder
GT2	Golden West Communications
TC1	Midcontinent Communications
MTU	Montana-Dakota Utilities Company
SDT	Sdn Communications Llc
SDS	South Dakota Department Of Transportation
WRW	West River Electric
PEN	Pennington County Highway Dept
SDEDA	South Dakota Ellsworth Development Authority (SDEDA) - Farm Tap
OPE	Bluepeak