



South Dakota Department of Transportation
Division of Planning/Engineering
Office of Transportation Project Development
700 E Broadway Avenue | Pierre, SD 57501-2586
Phone: 605.773.3168

DATE: June 15, 2021

TO: Mike Behm - Director
Division of Planning/Engineering

FROM: Levi Briggs - STIP Coordinator
Project Development

SUBJECT: Items for the June 24, 2021 Transportation Commission Meeting.

Tentative 2022-2025 Statewide Transportation Improvement Program (STIP) & Public Transportation Improvement Program.

FOR COMMISSION APPROVAL

- A list of the proposed Tentative 2022-2025 Statewide Transportation Improvement Program (STIP) projects that will be released for public review and input (Attachment A)
- A list of proposed 2022-2025 Public Transportation Improvement Program projects that will be released for public review and input (Attachment B)

INFORMATIONAL ITEMS FOR THE COMMISSION

- A list of public meetings relating to the Tentative STIP (Attachment C)
- The Tentative 2022-2025 STIP Improvement Map (Attachment D)
- Funding Compared to Programmed Projects (Attachment E)
- FY2022 Program by Facility (Attachment F)

SOUTH DAKOTA DEPARTMENT OF TRANSPORTATION

2022-2025

TENTATIVE

STATEWIDE TRANSPORTATION IMPROVEMENT PROGRAM

SORTED IN ALPHABETICAL ORDER BY COUNTY

Prepared by:

SOUTH DAKOTA DEPARTMENT OF TRANSPORTATION
DIVISION OF PLANNING/ENGINEERING
OFFICE OF PROJECT DEVELOPMENT
700 BROADWAY AVENUE
PIERRE, SOUTH DAKOTA 57501

South Dakota Transportation Improvement Program
Tentative 2022 - 2025
Report Date 06/24/2021

By County

Areawide

Seq	Project Number	PC #	County	Length	Route	Location of Project	Work Description	Federal Funds ¥	Fiscal Year	Total Cost(Mil \$)	¥
1	NH-P 0022(71)	06EQ	Areawide	0.0		Various Locations Throughout the Sioux Falls Area	2022 Areawide Pipe Work Projects	0.213	2022		0.260
2	NH-P 0023(55)	06EU	Areawide	0.0		Various Locations Throughout the Yankton Area	2022 Areawide Pipe Work Projects	0.213	2022		0.260
3	NH-P 0021(169)	06EY	Areawide	0.0		Various Locations Throughout the Mitchell Area	2022 Areawide Pipe Work Projects	0.213	2022		0.260
4	NH-P 0032(33)	06F2	Areawide	0.0		Various Locations Throughout the Mobridge Area	2022 Areawide Pipe Work Projects	0.213	2022		0.260
5	NH-P 0032(35)	06F4	Areawide	0.0		Various Locations Throughout the Mobridge Area	2022 Areawide Pipe Work Projects	0.213	2022		0.260
6	NH-P 0033(30)	06FA	Areawide	0.0		Various Locations Throughout the Winner Area	2022 Areawide Pipe Work Projects	0.213	2022		0.260
7	NH-P 0033(32)	06FD	Areawide	0.0		Various Locations Throughout the Winner Area	2022 Areawide Pipe Work Projects	0.213	2022		0.260
8	NH-P 0011(120)	06WA	Areawide	0.0		Various Locations Throughout the Aberdeen Area	2022 Areawide Pipe Work Projects	0.427	2022		0.520
9	NH-P 0012(272)	06WC	Areawide	0.0		Various Locations Throughout the Watertown Area	2022 Areawide Pipe Work Projects	0.427	2022		0.520
10	NH-P 0013(115)	06WD	Areawide	0.0		Various Locations Throughout the Huron Area	2022 Areawide Pipe Work Projects	0.427	2022		0.520
11	NH-P 0041(162)	06FJ	Areawide	0.0		Various Locations Throughout the Rapid City Area	Areawide Pipe Work Projects	0.427	2022		0.520
12	NH-P 0011(115)	06EA	Areawide	0.0		Various Locations Throughout the Aberdeen Area	2023 Areawide Pipe Work Projects	0.435	2023		0.531

¥ Costs reflect anticipated inflation

HC65Coding.rpt

By County

Areawide

Seq	Project Number	PC #	County	Length	Route	Location of Project	Work Description	Federal Funds	Fiscal Year	Total Cost(Mil \$)	¥
13	NH-P 0012(224)	06EG	Areawide	0.0		Various Locations Throughout the Watertown Area	2023 Areawide Pipe Work Projects	0.435	2023	0.531	¥
14	NH-P 0023(56)	06EV	Areawide	0.0		Various Locations Throughout the Yankton Area	2023 Areawide Pipe Work Projects	0.218	2023	0.265	¥
15	NH-P 0021(170)	06F0	Areawide	0.0		Various Locations Throughout the Mitchell Area	2023 Areawide Pipe Work Projects	0.218	2023	0.265	¥
16	NH-P 0041(163)	06FK	Areawide	0.0		Various Locations Throughout the Rapid City Area	Areawide Pipe Work Projects	0.696	2023	0.849	¥
17	P 0013(159)	080Q	Areawide	0.0		Various Locations Throughout the Huron Area	2023 Areawide Pipe Work Projects	0.435	2023	0.531	¥
18	NH-P 0041(169)	06UR	Areawide	0.0		Various Locations Throughout the Rapid City Area	2023 Areawide Pipe Work Projects	0.210	2023	0.257	¥
19	NH-P 0031(43)	06F6	Areawide	0.0		Various Locations Throughout the Pierre Area	2024 Areawide Pipe Work Projects	0.222	2024	0.271	¥
20	NH-P 0043(28)	06UX	Areawide	0.0		Various Locations Throughout the Custer Area	2024 Areawide Pipe Work Projects	0.130	2024	0.159	¥

By County

Aurora

Seq	Project Number	PC #	County	Length	Route	Location of Project	Work Description	Federal Funds ¥	Fiscal Year	Total Cost(Mil \$)	¥
21	BRO 8002(00)19-3	076C	Aurora	0.2		Structure 1 E & 5.9 N of Plankinton on 387th Ave over a creek SN 02-170-091	Structure Replacement – Bridge Improvement Grant	0.000	2022	0.389	
Total = \$0.389; State (BIG CAP) = \$0.311; Local = \$0.078											
22	IM-NH-P 0021(181)	0885	Aurora Charles Mix Davison Hanson Jerauld Sanborn	36.3	I90E I90W SD34 SD37N SD37S SD42 SD50	Various Locations in the Mitchell Area	Rout & Seal	0.170	2022	0.207	
23	IM 0021(179)	089L	Aurora Davison	36.4	I90W	Various Locations in the Mitchell Area	PCC Pavement Grinding	4.222	2022	5.152	
24	*IM 0906(73)272 P 090P(01)296	05T4 06RF	Aurora Brule	26.1	I90E I90P I90W	I90P - Fm I90 to White Lake; I90 EBL & WBL - Fm 8 E of Chamberlain to White Lake	Mill, AC Resurfacing	12.068	2024	13.611	

By County

Beadle

Seq	Project Number	PC #	County	Length	Route	Location of Project	Work Description	Federal Funds ¥	Fiscal Year	Total Cost(Mil \$)	¥
25	BRO 8003(00)19-4	078G	Beadle	0.2		Structure 1 E of Wessington on 375th Ave over Cain Creek SN 03-010-122	Structure Replacement – Bridge Improvement Grant	0.000	2022		0.497
Total = \$0.497; State (BIG CAP) = \$0.348; Local = \$0.149											
26	NH-P 0013(160)	088L	Beadle Spink	36.6	SD20 US281	Various Routes in the Huron Area	Asphalt Surface Treatment	1.031	2022		1.258
27	BRO 8003(30)	083U	Beadle	0.2		Structure 3.5 W & 4.5 S of Virgil on 386th Ave over Sand Creek SN 03-100-282	Structure, Approach Grading, PE (2020 Local Federal Bridge Replacement Program)	0.435	2023		0.531
28	BRO 8003(31)	083V	Beadle	0.2		Structure 5.1 S & 2 E of Cavour on 411th Ave over Middle Pearl Creek SN 03-350-231	Structure, Approach Grading, PE (2020 Local Federal Bridge Replacement Program)	0.379	2023		0.462
29	BRO 8003(32)	0841	Beadle	0.2		Structure 1 E & 2.8 S of Cavour on 410th Ave over Pearl Creek SN 03-340-208	Structure, Approach Grading, PE (2020 Local Federal Bridge Replacement Program)	0.352	2023		0.430
30	BRO 8003(33)	0844	Beadle	0.2		Structure 0.6 W & 3.0 S of Iroquois on 211th St over the S Fork of Pearl Creek SN 03-414-210	Structure, Approach Grading, PE (2020 Local Federal Bridge Replacement Program)	0.379	2023		0.462
31	BRO 8003(34)	0847	Beadle	0.2		Structure 16 N & 4.8 W of Iroquois on 192nd St over a Creek SN 03-372-020	Structure, Approach Grading, PE (2020 Local Federal Bridge Replacement Program)	0.365	2023		0.445
32	BRO 8003(35)	084A	Beadle	0.2		Structure 1.9 N & 2 E of Yale on 413th Ave over Pearl Creek SN 03-370-116	Structure, Approach Grading, PE (2020 Local Federal Bridge Replacement Program)	0.352	2023		0.430

By County

Beadle

Seq	Project Number	PC #	County	Length	Route	Location of Project	Work Description	Federal Funds ¥	Fiscal Year	Total Cost(Mil \$)	¥
33	BRO 8003(36)	084C	Beadle	0.2		Structure 7 N & 0.9 E of Cavour on 201st St over Shue Creek SN 03-339-110	Structure, Approach Grading, PE (2020 Local Federal Bridge Replacement Program)	0.352	2023		0.430
34	NH 0037(00)126	08DR	Beadle	0.9	SD37	SD37 - Detour for Huron Urban Grading, 9th St, Kansas Ave, 5th St, Market St	Detour Surface Maintenance	0.000	2023		0.371
35	*NH 0037(158)126	06A2	Beadle	0.9	SD37	SD37 - Fm 9th St S to 3rd St N in Huron	Urban Grading, PCC Surfacing, Storm Sewer, Curb & Gutter, Sidewalk, Lighting, Signals	7.012	2024		9.473
36	BRO 8003(38)	08MF	Beadle	0.2		Structure 2 E & 0.4 S of Wessington on 376th Ave over Cain Ck SN 03-020-124	Structure, Approach Grading, PE (2021 Local Federal Bridge Replacement Program)	0.410	2024		0.500
37	BRO 8003(39)	08MG	Beadle	0.2		Structure 4.5 N & 4.0 W of Wolsey on 383rd Ave over Cain Ck SN 03-070-104	Structure, Approach Grading, PE (2021 Local Federal Bridge Replacement Program)	0.738	2024		0.900
38	BRO 8003(40)	08NF	Beadle	0.2		Structure 8.6 S & 5 W of Huron on 395th Ave over Cain Ck SN 03-190-266	Structure Removal, PE (2021 Local Bridge Removal Program)	0.082	2024		0.100
39	NH 0037(170)120 NH 0014(248)327	08M0 08M1	Beadle	0.0	SD37N SD37S US14	SD37 NBL & SBL - 4.4 N of Sanborn Co Line over Stony Run Ck & 3.5 S of Jct US14 over Cain Ck; US14 - 2 NW of Wolsey over Cain Ck	LSDC Overlay	0.789	2025		0.964

By County

Bennett

Seq	Project Number	PC #	County	Length	Route	Location of Project	Work Description	Federal Funds ¥	Fiscal Year	Total Cost(Mil \$)	¥
40	IM-NH-P 0033(35)	07KH	Bennett Jackson Jones Lyman Mellette Todd Tripp	196.4	I90E I90W SD248 SD47 SD73 US18 US183 US83	Various Routes in the Winner Area	Rout & Seal	0.887	2022	1.083	
41	PH 8004(02)	04HQ	Bennett	0.0		Various County, City, Tribal & Township Roads in Bennett County	Signing & Delineation	0.779	2024	1.039	
42	NH 0018(199)161	04WQ	Bennett	11.3	US18	US18 - Fm the E Jct of SD73 to W of Antelope Road/242 Ave	Grading, Interim Surfacing	11.254	2025	14.938	

By County

Bon Homme

Seq	Project Number	PC #	County	Length	Route	Location of Project	Work Description	Federal Funds	Fiscal Year	Total Cost(Mil \$)	¥
43	*NH-P 0046(74)290 NH 0050(131)337	06J7 05E1	Bon Homme Charles Mix	20.7	SD46 SD50	SD46 - Fm Wagner to SD37; SD50 - Fm the E Jct with SD46 S towards Avon	Mill, Full Depth Reclamation, AC Surfacing, Pipe Work, Modify Intersection	13.269	2022	17.110	¥
44	NH 0050(135)354	080F	Bon Homme	11.0	SD50 SD50E SD50W	SD50, SD50E, SD50W – Fm 1 W of Tyndall through Tabor	Mill, AC Resurfacing, Pipe Work	4.396	2022	5.623	¥
45	NH-P 0023(62)	088F	Bon Homme Hutchinson Turner Union	48.6	SD11 SD37 SD48 US18	Various Routes in the Yankton Area	Rout & Seal	0.220	2022	0.268	¥
46	NH-P 0023(63)	088X	Bon Homme Hutchinson Turner Union	67.6	SD11 SD19 SD19A SD25 SD37 SD50 US18	Various Locations in the Yankton Area	Asphalt Surface Treatment	1.901	2022	2.319	¥
47	PH 8005(13)	04HR	Bon Homme	0.0		Various County, City, & Township Roads in Bon Homme County	Signing & Delineation	0.704	2022	0.939	¥
48	BRO 8005(14)	084E	Bon Homme	0.2		Structure 0.8 N & 4 W of Scotland on 419th Ave over Dawson Creek SN 05-180-002	Structure, Approach Grading, PE (2020 Local Federal Bridge Replacement Program)	0.352	2023	0.430	¥
49	BRO 8005(15)	084F	Bon Homme	0.2		Structure 3 W & 0.4 N of Scotland on 420th Ave over Dawson Creek SN 05-190-006	Structure, Approach Grading, PE (2020 Local Federal Bridge Replacement Program)	0.365	2023	0.445	¥
50	NH 0037(164)24	06PN	Bon Homme	11.9	SD37	SD37 - Fm SD50 to the Bon Homme/Hutchinson Co Line	Mill, AC Resurfacing, Pipe Work	3.138	2024	3.922	¥

By County

Bon Homme

Seq	Project Number	PC #	County	Length	Route	Location of Project	Work Description	Federal Funds ¥	Fiscal Year	Total Cost(Mil \$)	¥
51	BRO 8005(16)	08MH	Bon Homme	0.2		Structure 6 N & 3.7 E of Avon on 296th St over a Tributary to Emanuel Ck SN 05-097-050	Structure, Approach Grading, PE (2021 Local Federal Bridge Replacement Program)	0.438	2024	0.534	
52	*NH-PH 0050(116)354 P 0037(168)19	04K7 080L	Bon Homme	4.6	SD37 SD50 SD50E SD50W	SD50, SD50 EBL & WBL - Fm W of SD37 S Jct to E of Tyndall; SD37 - Fm SD50 S	Grading, AC Surfacing, Curb & Gutter, Lighting	9.971	2025	11.409	

By County

Brookings

Seq	Project Number	PC #	County	Length	Route	Location of Project	Work Description	Federal Funds	Fiscal Year	Total Cost(Mil \$)	¥
53	IM 0294(74)121	080D	Brookings Moody	22.0	I29N I29S	I29 - Fm Exit 121 N to Brookings	Dynamic Advisory Speed Signs	0.615	2022	0.676	¥
54	P 0012(293)	088U	Brookings Grant Hamlin	27.4	SD20 SD28 SD324	Various Locations in the Watertown Area	Asphalt Surface Treatment	0.771	2022	0.941	¥
55	PP 6539(02)	087R	Brookings	0.0		Cornell Ave - In Elkton, RCP&E RR DOT #193788N	Signals	0.225	2022	0.250	¥
56	PP 3273(10)	087T	Brookings	0.0		17th Ave - In Brookings, RCP&E RR DOT #197479P	Signals	0.225	2022	0.250	¥
57	P 0324(06)357 IM 0295(44)127	05QC 07FL	Brookings	0.0	I29N SD324	SD324 - Str's 0.4, 0.8 E of I29 Over Medary Ck; I29 - SD324 Interchange	LSDC Overlay, Approach Slabs, Joints, Bridge Rail, End Blocks, Approach Guardrail, Surfacing	1.379	2023	1.610	¥
58	BRO 8006(55)	084G	Brookings	0.2		Structure 2.3 S & 3 W of White on 475th Ave over Six Mile Creek SN 06-210-098	Structure, Approach Grading, PE (2020 Local Federal Bridge Replacement Program)	0.365	2023	0.445	¥
59	*NH 0014(232)400	05HU	Brookings Kingsbury	3.4	US14E US14W	US14 EBL & WBL - Fm S of Arlington to E of the S US81 Jct	Grading, Rubbilize PCC, AC Surfacing	6.842	2023	8.790	¥
60	IM-NH-P 0012(276) NH 0012(296)	06FT 089T	Brookings Deuel Hamlin	3.7	I29N SD15 SD22 US14 US14E US14W	Various Locations Throughout the Watertown Area	2023 Regionwide Approach Slab Repair, Replace Joint, Polymer Chip Seal; PCC Pavement Grinding	2.269	2023	2.769	¥
61	*P-PH 0013(49)121 PP-PS 0013(50)125	05EX 062D	Brookings	6.8	SD13	SD13 - Fm SD324 to US14; Str 0.8 S of US14 Over Medary Ck; SD13 - W Edge of Elkton, RCP&E RR, DOT #193789V	Shoulder Widening, Mill, AC Resurfacing, Replace Str Bridge, Approach Grading, Pipework; Signal, Crossing Surface	9.514	2024	12.000	¥

By County

Brookings

Seq	Project Number	PC #	County	Length	Route	Location of Project	Work Description	Federal Funds ¥	Fiscal Year	Total Cost(Mil \$)	¥
62	BRO 8006(56)	08MJ	Brookings	0.2		Structure 3.5 N & 4.7 E of White on 200th St over a Ck SN 06-287-040	Structure, Approach Grading, PE (2021 Local Federal Bridge Replacement Program)	0.659	2024	0.804	
63	*IM 0295(46)139	06P3	Brookings Deuel	11.8	I29S	I29 SBL - Fm SD30 to SD28	AC Resurfacing, Edge Drains	8.611	2025	9.946	
64	P 0034(216)413 P 0013(163)109 NH 0014(249)415 NH 014B(176)419	08HR 08HT 08HV 08HW	Brookings Moody	0.0	SD13 SD34 US14B US14E	SD34 - 2.1 W of SD13 over Big Sioux Rv; SD13 - 2 N of Flandreau over Big Sioux Rv; US14E - 2.5 E of Volga over Big Sioux Rv Overflow ; US14B - 2 W of I29 over Six Mile Ck, 1.4 E of I29 over Deer Ck	Polymer Chip Seal	0.302	2025	0.369	

By County

Brown

Seq	Project Number	PC #	County	Length	Route	Location of Project	Work Description	Federal Funds	Fiscal Year	Total Cost(Mil \$)	¥
65	NH 0281(115)194	05DV	Brown	0.0	US281	US281 - Str 0.2 N of Jct US12 Over BNSF RR	Repair Embankment Settlement, Approach Pavement, Approach Slabs, Zone Painting	2.110	2022	2.649	¥
66	*NH-PH 0012(229)264	06C7	Brown Edmunds	20.0	US12 US12E US12W	US12 - Fm Ipswich to the Divided Highway W of Aberdeen	Modify Intersection, Passing Lanes, Lighting, Approach Slab, Approach Pavement, Guardrail	10.398	2022	12.196	¥
67	P 0037(162)189 P 0027(12)204	07D9 07DA	Brown Day Marshall Spink	0.0	SD27 SD37	SD37 - Strs 1.8 N Jct SD20W, 1.1 S of the Brown Co Line, 7.4, 4.4, 2.3 S Jct US12; SD27 - Strs 8.9, 4.7 S Marshall Co Line, 0.3 E of Langford & 2.3 S Jct SD10	Polymer Chip Seal	0.496	2022	0.606	¥
68	BRF 6251(00)18-1	06VK	Brown	0.2		Structure 4N of Columbia on 396th Ave. over the James River SN 07-200-184	Structure Replacement - Bridge Improvement Grant	0.000	2022	1.879	¥
69	*NH 0012(219)294	05HT	Brown	3.8	US12E US12W	US12 EBL & WBL - Fm E of the Aberdeen Airport to E of Bath	Grading, PCC Surfacing, Lighting	13.022	2022	16.732	¥
70	NH-P 0011(156)	087W	Brown Day Marshall	37.1	SD10 US12 US12E US12W US281	Various Routes in the Aberdeen Region	Rout & Seal	0.168	2022	0.205	¥
71	PH 0012(271)288	06W7	Brown	0.0	US12	US12 through Aberdeen	Install Adaptive Signal Control System	1.030	2022	1.144	¥
72	PP 6461(05)	08GP	Brown	0.0		391st Ave Brown County, DMV&W RR, DOT 067592A	Signals, CE	0.225	2022	0.250	¥
73	PP 8007(213)	08GQ	Brown	0.0		379th Ave in Brown County, BNSF RR, DOT 393781T	Signals, CE	0.270	2022	0.300	¥
74	P 0037(116)224 P 0027(09)241	01RE 01RF	Brown Marshall	0.0	SD27 SD37	SD37 - 7 S of SD10 Over Crow Creek Ditch; SD27 - 4.5 N of SD10 Over Wild Rice Ck	Deck Overlay, Approach Guard Rail, Approach Slabs, Bridge Rail	0.539	2023	0.657	¥

¥ Costs reflect anticipated inflation

HC65Coding.rpt

By County

Brown

Seq	Project Number	PC #	County	Length	Route	Location of Project	Work Description	Federal Funds ¥	Fiscal Year	Total Cost(Mil \$)	¥
75	BRO 8007(212)	084J	Brown	0.2		Structure 8.5 W & 5 N of Frederick on 102nd St over Elm Lake SN 07-019-020	Structure, Approach Grading, PE (2020 Local Federal Bridge Replacement Program)	0.848	2023	1.035	
.....											
76	*NH 0012(199)263	05EP	Brown Edmunds	24.7	US12 US12E US12W	US12 - Fm Ipswich to Aberdeen	AC Surfacing	5.885	2023	7.553	
Construction planned to begin in 2023.											
.....											
77	NH 0012(273)301	06XE	Brown	1.9	US12E US12W	US12 - Various locations on US12 E&W in Brown Co	Inslope Restoration	0.369	2023	0.479	
.....											
78	P 0010(135)294 NH 0012(221)278	03AL 05V1	Brown	0.0	SD10 US12	SD10 - Str 2.7 W Of Houghton over the James River; US12 - Str 0.1 E of the Brown/Edmunds Co Line Over Snake Creek	Replace Str Bridge, Approach Grading	7.279	2024	9.324	
.....											
79	*P-PH 0010(124)296 PP 0010(133)316	05F4 062E	Brown Marshall	23.9	SD10	SD10 - Fm E of the James River to Britton; SD10 - Str 4.6 W of SD27 S over a Drainage Ditch; SD10 - 4.3 W of Britton, DMV&W RR, DOT #067399N	Shoulder Widening, Replace Str RCBC, Approach Grading, Modify Intersection, Pipe Work; Signal	12.207	2024	14.851	
Construction planned for 2024 & 2025.											
.....											
80	P 0037(171)242	08LJ	Brown	0.9	SD37	SD37 - At SD/ND State line	Grading, AC Surfacing	1.508	2025	1.840	
.....											

By County

Brule

Seq	Project Number	PC #	County	Length	Route	Location of Project	Work Description	Federal Funds	Fiscal Year	Total Cost(Mil \$)	¥
81	P 0050(118)226	04V8	Brule	0.0	SD50	SD50 - 5.4 N of the I90 Loop Over Bad Hand Creek	Scour Protection at RCBC Outlet	0.158	2022	0.192	¥
82	BR NBIS(48) BR NBIS(00)	06A5 06A6	Brule Charles Mix Clay Corson Hughes Potter Walworth Yankton	0.0	I90E I90EL SD1806 SD19 SD44 US12 US14E US212	Missouri River Bridges at: I90 & I90L at Chamberlain; SD44, SD19 near Vermillion; SD1806 and US12 near Mobridge; US14 at Pierre; US212 west of Gettysburg; Pedestrian Walkway at Yankton	Underwater Bridge Inspections	0.217	2022	0.264	¥
<p>PCN 06A6 The City of Yankton will be reimbursing the SD Dept. of Transportation for the cost of this inspection.</p>											
83	IM 0905(118)260	06P0	Brule Lyman	5.4	I90E I90W	I90 EBL & WBL - Fm Chamberlain to 2 E	AC Resurfacing of Shoulders, Edge Drains, Repair Str Bridge, Pipe Work	4.543	2022	5.131	¥
84	IM-NH-P 0021(178)	088M	Brule Buffalo Charles Mix Davison Gregory Jerauld Lyman McCook Sanborn	139.1	I90E I90W SD34 SD37N SD37S SD46 SD47 SD50 US18 US81	Various Locations in the Mitchell Area	Asphalt Surface Treatment	3.343	2022	4.079	¥
85	IM-P 0021(180)	089J	Brule Lyman	3.1	I90E I90EL I90L I90W I90WL SD50	Various Locations in the Mitchell Area	Pavement Restoration	0.100	2022	0.122	¥
86	P 0050(136)232 P 0045(63)73	081T 08P6	Brule Buffalo	0.0	SD45 SD50	SD50 - Str 2.7 N of I90 over SD Owned RR; SD45 - Str's 2.2 N Brule Co Line & 0.6 S of SD34 over Crow Ck	Column, Joint, Sleeper Slab Repair	0.247	2023	0.324	¥

¥ Costs reflect anticipated inflation

HC65Coding.rpt

By County

Brule

Seq	Project Number	PC #	County	Length	Route	Location of Project	Work Description	Federal Funds ¥	Fiscal Year	Total Cost(Mil \$)	¥
87	*IM 0906(73)272 P 090P(01)296	05T4 06RF	Aurora Brule	26.1	I90E I90P I90W	I90P - Fm I90 to White Lake; I90 EBL & WBL - Fm 8 E of Chamberlain to White Lake	Mill, AC Resurfacing	12.068	2024		13.611
88	IM 0906(76)263 P 090L(09)260	08L4 07YC	Brule Lyman	12.8	I90E I90EL I90L I90W I90WF I90WL	I90 EBL & WBL - Fm Chamberlain E 8; I90L, I90WL, I90EL & I90WF - Fm 1.1 W of Exit 260 in Oacoma to Missouri River Bridge	Mill, AC Resurfacing, Concrete Median, Pipe Work, Inslope Flattening	6.682	2025		9.847

By County

Buffalo

Seq	Project Number	PC #	County	Length	Route	Location of Project	Work Description	Federal Funds ¥	Fiscal Year	Total Cost(Mil \$)	¥
89	NH-P 0013(158)	07KC	Buffalo Hughes Kingsbury Lyman Miner	24.8	SD249 SD25 SD34 SD47 US14	Various Routes in the Huron Area	Rout & Seal	0.111	2022		0.136
90	IM-NH-P 0021(178)	088M	Brule Buffalo Charles Mix Davison Gregory Jerauld Lyman McCook Sanborn	139.1	I90E I90W SD34 SD37N SD37S SD46 SD47 SD50 US18 US81	Various Locations in the Mitchell Area	Asphalt Surface Treatment	3.343	2022		4.079
91	PH 8009(03)	04L8	Buffalo	0.0		Various County, City, & Township Roads in Buffalo County	Signing & Delineation	0.189	2022		0.252
92	P 0050(136)232 P 0045(63)73	081T 08P6	Brule Buffalo	0.0	SD45 SD50	SD50 - Str 2.7 N of I90 over SD Owned RR; SD45 - Str's 2.2 N Brule Co Line & 0.6 S of SD34 over Crow Ck	Column, Joint, Sleeper Slab Repair	0.247	2023		0.324
93	P 0047(114)89 P 0249(03)73 P 0034(204)269	060D 060E 074T	Buffalo	3.1	SD249 SD34 SD47	SD47 - Fort Thompson; SD249 - Fort Thompson; SD34 - 1 E of SD47	Urban Grading, Curb & Gutter, AC Surfacing, Lighting, Shared Use Path, Replace Str Bridge & RCBC, Approach Grading, Spot Grading, Modify Intersection, Pipe Work	7.751	2024		10.132

By County

Butte

Seq	Project Number	PC #	County	Length	Route	Location of Project	Work Description	Federal Funds ¥	Fiscal Year	Total Cost (Mil \$)	¥
94	NH 0212(190)39	068V	Butte Meade	47.9	US212	US212 - Fm SD79 in Newell to the Maurine/Bixby Rd	Mill, AC Resurfacing, Guardrail, Erosion Control, Pipe Work, Full Depth Reclamation of Shoulders	15.792	2022		20.285
95	NH-P 0042(91)	0883	Butte Harding Lawrence Meade Perkins	130.1	SD20 SD34 SD79 US212 US85	Various Locations in the Belle Fourche Area	Rout & Seal	0.588	2022		0.718
96	NH-P 0042(92)	088J	Butte Harding Perkins	59.9	SD168 SD73 US12 US85	Various Routes in the Belle Fourche Area	Asphalt Surface Treatment	1.685	2022		2.057
97	BRF 8435(29)21-1	08EN	Butte	0.2		Structure in Belle Fourche on 8th Ave over the Belle Fourche River (City Owned) SN 10-100-374	Structure Preservation – Bridge Improvement Grant	0.000	2022		0.163
98	BRF 8212(00)21-2	08EP	Butte	0.2		Structure 1 E of Junction US85 in Belle Fourche on US212 Business Loop over the Redwater River (City Owned) SN 10-105-376	Structure Preservation – Bridge Improvement Grant	0.000	2022		0.271
99	P 0079(72)145	04X8	Butte	0.0	SD79	SD79 - 4.9 S of SD168 over North Willow Ck	Epoxy Chip Seal, Joints, Abutment Repair, Berm Repair, Joints, Reset Bearings, Bridge Rail	0.450	2023		0.549
100	NH 0044(221)42 P 0020(219)26 NH 0085(111)72	07WN 08A0 08A1	Butte Harding Pennington	0.0	SD20 SD44 US85	SD44 - Str 1.9 W of the SD231 Jct over Rapid Ck; SD20 - 0.9 W of Buffalo over Rush Ck; SD20 - 0.9 W of Buffalo over Rush Ck; US85 - 16 NE of US212 over Indian Ck	Column Repair	0.134	2023		0.163

By County

Butte

Seq	Project Number	PC #	County	Length	Route	Location of Project	Work Description	Federal Funds	Fiscal Year	Total Cost(Mil \$)	¥
101	BRF 6237(07)	084K	Butte	0.2		Structure 15.5 N & 2.5 E of Belle Fourche on Old Hwy 85 over Indian Creek SN 10-125-218	Structure, Approach Grading, PE (2020 Local Federal Bridge Replacement Program)	1.076	2023	1.313	¥
102	BRF 6410(10)	084L	Butte	0.2		Structure 13.5 E & 0.8 N of Newell on Old Hwy 212 over Mud Elm Creek SN 10-445-332	Structure, Approach Grading, PE (2020 Local Federal Bridge Replacement Program)	0.352	2023	0.430	¥
103	BRO 8010(28)	084Q	Butte	0.2		Structure 20.2 E & 6.7 N of Newell on Old Hwy 212 over Sulphur Creek SN 10-522-272	Structure, Approach Grading, PE (2020 Local Federal Bridge Replacement Program)	0.365	2023	0.445	¥
104	IM-NH-P 0040(341)	07CW	Butte Fall River Meade Pennington	0.0	I90E SD34 SD40 SD445 SD79 US18 US212 US385 US85N	Various Locations Throughout the Rapid City Region	2023 Regionwide Approach Slab Repair	0.870	2023	1.061	¥
105	PH 0034(202)10	06UM	Butte Lawrence	16.9	SD34	SD34 - Fm Belle Fourche to Whitewood	AC Surfacing, Modify Intersection, Passing Lanes, Pipe Work	6.586	2023	7.672	¥
106	BRF 6106(11)	08MK	Butte	0.2		Structure 1 N & 4.3 W of Newell on Orman Rd over a Ck SN 10-267-330	Structure, Approach Grading, PE (2021 Local Federal Bridge Replacement Program)	0.332	2024	0.405	¥
107	BRO 8010(29)	08ML	Butte	0.2		Structure 1 S & 3 W of Newell on Viken Rd over Horse Ck SN 10-280-349	Structure, Approach Grading, PE (2021 Local Federal Bridge Replacement Program)	1.065	2024	1.300	¥

By County

Butte

Seq	Project Number	PC #	County	Length	Route	Location of Project	Work Description	Federal Funds ¥	Fiscal Year	Total Cost(Mil \$)	¥
108	NH 0212(207)40	06JD	Butte	0.0	US212	US212 - Strs 1.5 NE of Newell Over Dry Creek, 5.7 NE of Newell Over Willow Ck, 5.2 SW of Meade Co Line Over Sulpher Ck	Replace Str Bridge, Approach Grading	8.584	2025	11.048	
109	NH-P 0042(89)	07NU	Butte Harding	0.0	SD20 SD79 US85	US85 - 12.2 S of SD168; SD20 - 11 W of US85, 1.5 W of SD79; SD79 - 11.9 S of SD20, 3.8 S of SD20	Replace Culvert RCBC, Replace RCBC Aprons, Approach Grading	1.461	2025	1.896	
110	P 0079(88)133 NH 0212(202)38 NH 0212(193)28 NH-P-PH 0079(87)129	06G1 06G2 06CP 04L0	Butte	10.7	SD79 SD79N SD79S US212 US212E US212W	US212, US212 EBL & WBL - Fm Nisland to SD79 in Newell; SD79 NBL & SBL - From the beginning of the divided section to the Jct of US212 S of Newell; SD79 - Fm Jct of US212 in Newell N 0.25; SD79 - Through Newell; US212 - Through Newell	Mill, AC Resurfacing, Full Depth Reclamation of the Shoulders, Modify Intersection, Pipe Work; Grading, AC Surfacing; ADA Curb Ramps, Sidewalk	5.292	2025	6.759	

By County

Campbell

Seq	Project Number	PC #	County	Length	Route	Location of Project	Work Description	Federal Funds ¥	Fiscal Year	Total Cost (Mil \$)	¥
111	P 0047(112)248	05UT	Campbell	23.1	SD10	SD47 - Fm Eureka to the ND	Mill, AC Resurfacing, Pipe Work	5.808	2022	7.252	
	P 0010(148)182	06D6	McPherson		SD10E SD10W SD47	State Line; SD10 - Fm Pollock to US83					
112	NH-P 000S(432)	08KR	Campbell Edmunds McPherson Potter	16.6	SD10 SD20 SD253 SD47 US12	Various Locations in the Pierre & Aberdeen Regions	Regionwide Inslope Repair & Restoration, Culvert Extensions	1.527	2024	1.905	

By County

Charles Mix

Seq	Project Number	PC #	County	Length	Route	Location of Project	Work Description	Federal Funds ¥	Fiscal Year	Total Cost(Mil \$)	¥
113	BR NBIS(48) BR NBIS(00)	06A5 06A6	Brule Charles Mix Clay Corson Hughes Potter Walworth Yankton	0.0	I90E I90EL SD1806 SD19 SD44 US12 US14E US212	Missouri River Bridges at: I90 & I90L at Chamberlain; SD44, SD19 near Vermillion; SD1806 and US12 near Mobridge; US14 at Pierre; US212 west of Gettysburg; Pedestrian Walkway at Yankton	Underwater Bridge Inspections	0.217	2022		0.264
<p>PCN 06A6 The City of Yankton will be reimbursing the SD Dept. of Transportation for the cost of this inspection.</p>											
114	NH 0018(211)332	05TT	Charles Mix	6.4	US18	US18 - Fm Pickstown to Lake Andes	Mill, AC Resurfacing, AC Surfacing	2.274	2022		2.935
115	*NH-P 0046(74)290 NH 0050(131)337	06J7 05E1	Bon Homme Charles Mix	20.7	SD46 SD50	SD46 - Fm Wagner to SD37; SD50 - Fm the E Jct with SD46 S towards Avon	Mill, Full Depth Reclamation, AC Surfacing, Pipe Work, Modify Intersection	13.269	2022		17.110
116	IM-NH-P 0021(181)	0885	Aurora Charles Mix Davison Hanson Jerauld Sanborn	36.3	I90E I90W SD34 SD37N SD37S SD42 SD50	Various Locations in the Mitchell Area	Rout & Seal	0.170	2022		0.207
117	IM-NH-P 0021(178)	088M	Brule Buffalo Charles Mix Davison Gregory Jerauld Lyman McCook Sanborn	139.1	I90E I90W SD34 SD37N SD37S SD46 SD47 SD50 US18 US81	Various Locations in the Mitchell Area	Asphalt Surface Treatment	3.343	2022		4.079
118	P TAPR(31)	0749	Charles Mix	0.0		Wagner along Main Ave from 298th St to the N End of Tomahawk Rd	Construction of a Shared Use Path, CE	0.161	2022		0.197

By County

Charles Mix

Seq	Project Number	PC #	County	Length	Route	Location of Project	Work Description	Federal Funds	Fiscal Year	Total Cost(Mil \$)	¥
119	P 0050(90)295	6497	Charles Mix	0.0	SD50	SD50 - Str 5.3 S of SD44E, 4.1 S & 4.3 S of Geddes over Pease Ck	Deck Overlay, Approach Guardrail, Approach Pavement, Bridge Rail	0.578	2023	0.776	¥
120	*NH 0046(69)288	05JN	Charles Mix	1.7	SD46	SD46 in Wagner	Grading, Surfacing, Storm Sewer, Curb & Gutter, Sidewalk, Lighting, Signals	9.235	2023	11.986	¥
Construction planned for 2023 & 2024.											
121	P TAPR(39)	08EA	Charles Mix	0.0		Wagner - along the N side of 2nd St fm Walnut Ave to Front Ave	Construction of a Shared Use Path, CE	0.377	2023	0.460	¥
122	P 0044(228)290	08PP	Charles Mix Gregory	0.5	SD44	SD44 - West of Missouri River Bridge (Platte/Winner)	Relocation of residence, Relocation of maintenance shop, site prep, grading, clearing	0.653	2023	0.796	¥
123	NH 0046(83)287	08CW	Charles Mix	0.0	SD46	SD46 - 0.5 W of Wagner	Replace Culvert	0.646	2024	0.826	¥
124	*P 0044(207)290	05X0	Charles Mix Gregory	1.1	SD44	SD44 - Missouri River Bridge (Platte/Winner)	Replace Str Bridge, Grading, Interim Surfacing	100.212	2024	149.371	¥
Construction planned for 2024 through 2027.											
125	NH 0018(231)339	07M9	Charles Mix	0.4	US18	US18 - 0.5 E of Lake Andes	Inslope Flattening, Shared Use Path, Pedestrian Bridge	0.439	2024	0.537	¥
126	NH 0281(125)35 NH 0018(237)348	06PE 08GN	Charles Mix Douglas	19.8	US18 US281	US281 - Fm US18 to S of Corsica; US18 - Fm SD50 to US281	Mill, AC Resurfacing, Pipe Work	6.221	2025	7.975	¥
127	*P 0050(129)305	069L	Charles Mix	8.7	SD50	SD50 - Fm SD1804 to the W US18 Jct	Grading, Interim Surfacing	11.966	2025	15.543	¥

By County

Clark

Seq	Project Number	PC #	County	Length	Route	Location of Project	Work Description	Federal Funds ¥	Fiscal Year	Total Cost(Mil \$)	¥
128	BRO 8013(00)19-1	076D	Clark	0.2		Structure 5.0 S & 1.0 W of Raymond on 413th Ave over a creek SN 13-010-225	Structure Replacement – Bridge Improvement Grant	0.000	2022		0.421
Total = \$0.421; State (BIG CAP) = \$0.295; Local = \$0.126											
129	P 0013(161)	089C	Clark Spink	19.1	SD20	Various Routes in the Huron Area	Crack Leveling	0.506	2022		0.617
130	BRO 8013(00)21-1	08F5	Clark	0.2		4.2 S & 3 E of Raymond on 417th Ave over a creek SN 13-050-212	Structure Replacement – Bridge Improvement Grant	0.000	2022		0.456
131	*P-PH 0025(85)115 P 0028(44)316	04XC 064U	Clark Kingsbury	16.4	SD25 SD28	SD25 - Fm N of DeSmet to the S Jct of SD28; SD25 - Fm the N Jct of SD28 N 0.3; SD28 - Fm the SD25 S Jct to the SD25 N Jct	Grading, Replace Str RCBC, Interim Surfacing	15.250	2023		19.671
132	P 0028(50)295	06QM	Clark	11.9	SD28	SD28 - Fm the Spink/Clark Co Line E 12	Mill, AC Resurfacing, Pipe Work	4.307	2023		5.522
133	P 0028(45)316 P 0025(88)115	064V 064X	Clark Kingsbury	16.4	SD25 SD28	SD25 - Fm N of DeSmet to the SD28 S Jct; SD28 - Fm the SD25 N Jct to the SD25 S Jct; SD25 - Fm the SD28 N Jct N 0.3	AC Surfacing	7.200	2024		8.991
134	*P-PH 0025(76)132 PP 0025(84)134	04KU 0629	Clark	6.3	SD25	SD25 - Fm N of the N Jct of SD28 N 6.3; SD 25 - 4 E & 2.8 N of Willow Lake, BNSF RR, DOT #097356C	Grading, Interim Surfacing; Signal	8.004	2024		9.658
135	P-PH 0025(81)158	04EW	Clark	10.0	SD25	SD25 - Fm 9 N of US212 to the Clark/Day Co Line	Grading, Interim Surfacing	10.998	2025		13.353
136	P 0025(90)132	06WY	Clark	6.3	SD25	SD25 - Fm N of the N Jct of SD28 N 6.3	AC Surfacing	2.272	2025		2.912

By County

Clay

Seq	Project Number	PC #	County	Length	Route	Location of Project	Work Description	Federal Funds ¥	Fiscal Year	Total Cost(Mil \$)	¥
137	NH 0019(42)0	05GX	Clay	0.0	SD19	SD19 - Str 4.1 S of Vermillion Over the Missouri River	Anchor Bolts, Joints, Epoxy Chip Seal	1.084	2022		1.323
138	BR NBIS(48) BR NBIS(00)	06A5 06A6	Brule Charles Mix Clay Corson Hughes Potter Walworth Yankton	0.0	I90E I90EL SD1806 SD19 SD44 US12 US14E US212	Missouri River Bridges at: I90 & I90L at Chamberlain; SD44, SD19 near Vermillion; SD1806 and US12 near Mobridge; US14 at Pierre; US212 west of Gettysburg; Pedestrian Walkway at Yankton	Underwater Bridge Inspections	0.217	2022		0.264
<p>PCN 06A6 The City of Yankton will be reimbursing the SD Dept. of Transportation for the cost of this inspection.</p>											
139	*P-PH-EM 0046(60)347 P 0046(84)346	05U7 08MD	Clay Yankton	12.6	SD46	SD46 - Fm US81 to Irene; SD46 - Through Irene	AC Surfacing, Mill, AC Resurfacing, ADA Curb Ramps	7.044	2023		9.029
140	NH 0050(132)384 P 0019(51)5	07E9 0822	Clay Yankton	0.0	SD19 SD50	US81 - Str 0.4 N of SD50 Jct; SD19 - Str 1.2 N of SD50 Jct over Vermillion River; SD50 - Str 0.8 E Jct US81	Scour Protection, Berm Repair	0.667	2024		0.847
141	BRO 8014(38)	08NG	Clay	0.2		Structure 3.5 N & 3.2 W of Vermillion on 314th St over Clay Ck Ditch SN 14-088-170	Structure Removal, PE (2021 Local Bridge Removal Program)	0.164	2024		0.200
142	BRO 8014(39)	08NH	Clay	0.2		Structure 3.5 N & 1.3 E of Vermillion on 314th St over the Vermillion Rv SN 14-133-170	Structure Removal, PE (2021 Local Bridge Removal Program)	0.246	2024		0.300
143	BRO 8014(40)	08NJ	Clay	0.2		Structure 1.2 S & 14 E of Irene on 466th St over Ash Ck SN 14-140-012	Structure Removal, PE (2021 Local Bridge Removal Program)	0.082	2024		0.100

By County

Codington

Seq	Project Number	PC #	County	Length	Route	Location of Project	Work Description	Federal Funds ¥	Fiscal Year	Total Cost(Mil \$)	¥
144	NH 0081(124)159	0881	Codington	0.4	US81	US81 - Fm 2.5 to 2.1 W of I29	Replace Culverts	0.416	2022		0.535
145	PS 6127(08)	087G	Codington	0.0		455th Ave - 4 N of Watertown, BNSF RR DOT #075489H	Crossing Surface	0.045	2022		0.050
146	*NH 0212(174)377	027D	Codington	1.1	US212	US212 - Fm US81 to 19th St SE in Watertown	Urban Grading, PCC Surfacing, Curb & Gutter, ADA, Lighting	7.102	2022		9.767
Construction planned for 2022 & 2023.											
147	P TAPU(25)	0745	Codington	0.0		Watertown along Lake Kampeska from Parkview Drive to Marina Drive	Construction of a Shared Use Path, CE	0.400	2022		0.559
148	P 0022(84)351 NH 0212(205)378 P 0028(52)357 P 0015(92)139	07WC 07WD 07WE 07WF	Codington Deuel Hamlin	0.0	SD15 SD22 SD28 US212	SD22 - Str 3.2 E of US81 over Big Sioux River, 7.4 E of US81; US212 - Str 1.4 E of the US81; SD28 - Str 1.5 E of SD21 over Lake Norden Outlet, 1.5 E of Hamlin/Deuel Co Line; SD15 - Str 1.1 S of SD22	Polymer Chip Seal	0.531	2023		0.646
149	PH 0010(152)	06K5	Codington Deuel Kingsbury Roberts	0.0	US12 US212 US212E US212W US81	Various Locations in the Watertown Area.	Modify Intersection	2.250	2023		2.621
150	BRF 6510(05)	08MM	Codington	0.2		Structure 4 S & 2.6 E of Watertown on 176th St over the Big Sioux Rv SN 15-216-220	Structure, Approach Grading, PE (2021 Local Federal Bridge Replacement Program)	1.721	2024		2.100
151	NH 0081(120)145	07YW	Codington Hamlin	10.3	US81	US81 - Fm SD 22 N to Watertown	Mill, AC Resurfacing, Pipe Work	4.100	2025		5.268

By County

Corson

Seq	Project Number	PC #	County	Length	Route	Location of Project	Work Description	Federal Funds ¥	Fiscal Year	Total Cost(Mil \$)	¥
152	BR NBIS(48) BR NBIS(00)	06A5 06A6	Brule Charles Mix Clay Corson Hughes Potter Walworth Yankton	0.0	I90E I90EL SD1806 SD19 SD44 US12 US14E US212	Missouri River Bridges at: I90 & I90L at Chamberlain; SD44, SD19 near Vermillion; SD1806 and US12 near Mobridge; US14 at Pierre; US212 west of Gettysburg; Pedestrian Walkway at Yankton	Underwater Bridge Inspections	0.217	2022		0.264
<p>PCN 06A6 The City of Yankton will be reimbursing the SD Dept. of Transportation for the cost of this inspection.</p>											
153	NH 0012(227)99 P 0073(76)252	068A 068C	Corson	12.5	SD73 US12	US12 - Fm the Perkins/Corson Co Line to Morristown; SD73 - Fm US12 to the ND State Line	Mill, AC Resurfacing, Pipe Work	4.082	2022		5.148
<p>Construction planned to begin in 2022.</p>											
154	*NH 0012(226)190 P 0020(189)181	068D 06CY	Corson Dewey Walworth	32.1	SD20 US12 US12E US12W	US12 & US12 EBL & WBL - Fm Mobridge E City Limits to S of Selby; SD20 - Fm Trail City to US12	Mill, AC Resurfacing, Pipe Work; Mill, AC Resurfacing, Pipe Work	9.987	2022		12.264
155	P 0065(19)164	06L0	Corson Dewey Ziebach	45.7	SD65	SD65 - Fm US212 to the Grand River	Pipe Work, Erosion Control	1.730	2022		2.965
156	NH-P 0032(39)	088A	Corson Dewey	19.3	SD65 US12	Various Locations in the Mobridge Area	Rout & Seal	0.087	2022		0.106
157	P 0032(40)	088Q	Corson Dewey Walworth Ziebach	139.0	SD1804 SD20 SD271 SD63 SD65	Various Locations in the Mobridge Area	Asphalt Surface Treatment	3.911	2022		4.772

By County

Corson

Seq	Project Number	PC #	County	Length	Route	Location of Project	Work Description	Federal Funds ¥	Fiscal Year	Total Cost(Mil \$)	¥
158	NH 0012(175)106 NH 0212(161)135 P 0063(46)146 P 0063(45)144	03UA 03UC 03UD 03WC	Corson Haakon Ziebach	0.0	SD63 US12 US212	US12 - Str 6.7 E of the Perkins Co Line Over Hay Ck; US212 - Str 0.5 W of Dupree Over Bear Ck; SD63 - Str 1.7 N of the Haakon Co Line Over Dupree Ck; SD63 - Str 0.5 S of the Ziebach/Haakon Co Line Over Hermaphrodite Ck	Scour Protection	0.686	2023		0.717
159	*NH 0012(206)112	05HW	Corson	9.0	US12	US12 - Fm Morristown to 9 E	Grading, Interim Surfacing, Replace Str Bridge	12.463	2023		15.956
160	NH-P 0300(31)	06FX	Corson Walworth Ziebach	0.0	SD1804 SD63 SD65 US12	Various Locations Throughout the Pierre Region	2023 Regionwide Approach Slab Repair	0.870	2023		1.061
161	PH 8016(10)	04HP	Corson	0.0		Various County, City, & Township Roads in Corson County	Signing & Delineation - Gravel Roads ONLY	1.130	2023		1.507
162	P TAPR(44)	08EG	Corson	0.0		Wakpala - along SD1806P fm Prairie Ave to SD1806	Construction of a Shared Use Path, CE	0.400	2023		0.534
163	*NH 0012(197)183 P 1806(18)362	04XF 05M9	Corson	2.0	SD1806 US12	US12 - Str 2.4 W of the Walworth Co Line Over Claymore Ck & at the S Jct of SD1806; SD1806 - Fm 1200' S of US12 to US12	US12 - Replace Str Bridge, Approach Grading, Modify Intersection, AC Surfacing; SD1806 - Grading, AC Surfacing	7.606	2024		10.839
Construction planned for 2024 & 2025.											
164	NH 0012(230)171 P 1806(19)364 P 1806(20)370 P 1806(22)359 P 0063(59)251	05TY 06A1 06E0 06RC 07CD	Corson	27.5	SD1806 SD1806P SD63 US12	US12 - Fm 12 E of McLaughlin to W of Mobridge; 1806P - Fm SD1806 to end of the Route; SD1806 - Fm US12 to N of SD1806 P; SD1806 - Fm 3.5 S of US12 to US12; SD63 - Fm McLaughlin N 2.5	US12 - Full Depth Reclamation, AC Surfacing, Pipe Work; SD1806 & SD63 - Mill, AC Resurfacing, Pipe Work	13.242	2024		16.419

By County

Corson

Seq	Project Number	PC #	County	Length	Route	Location of Project	Work Description	Federal Funds ¥	Fiscal Year	Total Cost (Mil \$)	¥
165	NH 0012(275)112 NH 0012(231)132 P 0065(20)232	05U5 067R 07CC	Corson	15.2	SD65 US12	US12 - Fm Morristown E 9; US12- Fm the E SD65 Jct to the start of the PCC E of McIntosh; SD65 - Fm US12 at McIntosh N to the ND State Line	AC Surfacing, Mill, AC Resurfacing, Pipe Work	7.188	2024		9.215
166	NH 0012(298)106	08M8	Corson	3.4	US12	US12 - Fm 7 E of Perkins Co Line to 2 E, & at McIntosh	AC Surfacing	2.145	2024		2.617
167	P 1806(25)372	06RJ	Corson	14.2	SD1806	SD1806 - Fm N of 1806 P to Kenel	Mill, AC Resurfacing, Pipe Work	3.882	2025		4.975

By County

Custer

Seq	Project Number	PC #	County	Length	Route	Location of Project	Work Description	Federal Funds	Fiscal Year	Total Cost(Mil \$)	¥
168	NH-P 0043(34)	0884	Custer Fall River Oglala Lakota Pennington	92.2	SD71 SD79N SD79S US16 US16A US18	Various Location in the Custer Area	Rout and Seal	0.417	2022	0.509	¥
169	PH 0040(344)	07A5	Custer Lawrence	0.0	SD40 SD87 US14A US16A	Rapid City Region	Horizontal Curve Signing	0.364	2022	0.364	¥
170	P TAPR(36)	07RK	Custer	0.0		Hermosa - along Vilas St fm 4th St to 1st St, along 1st St fm Vilas St to Main St	Construction of a Shared Use Path, CE	0.117	2022	0.190	¥
171	PH 0385(58)61	06K6	Custer	0.0	US385	US385 - Jct of Carroll Creek Rd	Modify Intersection	0.367	2023	0.427	¥
172	P 016A(10)37	04G1	Custer	0.0	US16A	US16A - 1 W of SD36 Over Grace Coolidge Creek	Replace Str RCBC, Approach Grading	1.573	2024	1.976	¥
173	P 016A(15)26	06QK	Custer	12.8	US16A	US16A - Fm 2 E of Custer to SD36	Mill, AC Resurfacing, Pipe Work, Modify Intersection, Bridge Rail Upgrade, Inslope Restoration	3.856	2024	4.817	¥
174	BRF 6642(03)	08NT	Custer	0.2		Structure 8.4 E & 2.7 N of Custer on a State Park Rd over Center Lake Inlet (GF&P OWNED) SN 17-314-043	Structure, Approach Grading, PE (2021 Federal Bridge Replacement Program)	0.284	2024	0.346	¥
175	BRO 8017(10)	08NU	Custer	0.2		Structure 8.6 E & 3.7 N of Custer on a State Park Rd over a Ck (GF&P OWNED) SN 17-316-043	Structure, Approach Grading, PE (2021 Federal Bridge Replacement Program)	0.390	2024	0.475	¥
176	BRO 8017(11)	08NV	Custer	0.2		Structure 9 E & 2.6 N of Custer on a State Park Rd over Center Lake Inlet (GF&P OWNED) SN 17-320-044	Structure, Approach Grading, PE (2021 Federal Bridge Replacement Program)	0.318	2024	0.389	¥

¥ Costs reflect anticipated inflation

HC65Coding.rpt

By County

Custer

Seq	Project Number	PC #	County	Length	Route	Location of Project	Work Description	Federal Funds ¥	Fiscal Year	Total Cost(Mil \$)	¥
177	PH 00SW(99)	07CF	Custer	0.3	SD87 US16A	US16A - 6.5 N of SD36, SD87 - 0.5 S of US16A	Horizontal Curve Realignment	1.638	2025	1.919	

.....

By County

Davison

Seq	Project Number	PC #	County	Length	Route	Location of Project	Work Description	Federal Funds ¥	Fiscal Year	Total Cost(Mil \$)	¥
178	BRO 8018(00)20-2	07TT	Davison	0.2		Structure 5.3 S & 4 E of Mt Vernon on 401st Ave over Enemy Creek SN 18-070-153	Structure Replacement - Bridge Improvement Grant	0.000	2022		0.767
179	BRF 3661(00)20-1	07TA	Davison	0.2		Structure on Foster St in Mitchell over Dry Run Creek/RR SN 18-160-099	Structure Preservation - Bridge Improvement Grant	0.000	2022		0.948
180	IM-NH-P 0021(181)	0885	Aurora Charles Mix Davison Hanson Jerauld Sanborn	36.3	I90E I90W SD34 SD37N SD37S SD42 SD50	Various Locations in the Mitchell Area	Rout & Seal	0.170	2022		0.207
181	IM-NH-P 0021(178)	088M	Brule Buffalo Charles Mix Davison Gregory Jerauld Lyman McCook Sanborn	139.1	I90E I90W SD34 SD37N SD37S SD46 SD47 SD50 US18 US81	Various Locations in the Mitchell Area	Asphalt Surface Treatment	3.343	2022		4.079
182	IM 0021(179)	089L	Aurora Davison	36.4	I90W	Various Locations in the Mitchell Area	PCC Pavement Grinding	4.222	2022		5.152
183	P TAPU(27)	07RF	Davison	0.0		Mitchell - along Norway Ave fm Burr St to Duff St, along the E side of S Rowley St fm Cabela Dr to Norway Ave, along the W side of S Rowley St fm Cabela Dr N approx 550'	Construction of a Shared Use Path, CE	0.400	2022		1.036
184	IM-P 0020(182)	06FU	Davison Hanson	0.0	I90E I90W SD38	Various Locations Throughout the Mitchell Region	2022 Regionwide Approach Slab Repair, Approach Guardrail and Blocks & Polymer Chip Seal	1.120	2023		1.366

¥ Costs reflect anticipated inflation

HC65Coding.rpt

By County

Davison

Seq	Project Number	PC #	County	Length	Route	Location of Project	Work Description	Federal Funds ¥	Fiscal Year	Total Cost(Mil \$)	¥
185	*NH 0037(157)75	05UY	Davison	2.7	SD37 SD37N SD37S	SD37 - Fm North Main St in Mitchell N to 250th St	Urban Grading, Curb & Gutter, ADA, Signals, Storm Sewer, Lighting, PCC Surfacing, Replace Str Bridge, Shared Use Path	16.790	2023	21.482	
Construction planned for 2023 & 2024.											
186	P 0042(77)301	04F6	Davison Hanson McCook	25.8	SD42	SD42 - Fm SD37 to Bridgewater	Mill, AC Resurfacing, Pipe Work	6.704	2023	8.351	
187	IM 0907(89)317	07W7	Davison	1.1	I90E I90W	I90 EBL & WBL - Fm W of Exit 319 (Mt Vernon) to 5 E of Exit 319 (Mt Vernon)	Modify Drainage, Crossovers	5.202	2025	6.007	

By County

Day

Seq	Project Number	PC #	County	Length	Route	Location of Project	Work Description	Federal Funds ¥	Fiscal Year	Total Cost(Mil \$)	¥
188	P 0037(162)189 P 0027(12)204	07D9 07DA	Brown Day Marshall Spink	0.0	SD27 SD37	SD37 - Strs 1.8 N Jct SD20W, 1.1 S of the Brown Co Line, 7.4, 4.4, 2.3 S Jct US12; SD27 - Strs 8.9, 4.7 S Marshall Co Line, 0.3 E of Langford & 2.3 S Jct SD10	Polymer Chip Seal	0.496	2022		0.606
189	BRF 6147(00)19-3	075U	Day	0.2		Structure 1.5 E & 0.5 N of Waubay on 446A Ave over Blue Dog Lake SN 19-345-165	Structure Replacement – Bridge Improvement Grant	0.000	2022		0.750
Total = \$0.75; State (BIG CAP) = \$0.450; Local = \$0.300											
190	NH-P 0011(156)	087W	Brown Day Marshall	37.1	SD10 US12 US12E US12W US281	Various Routes in the Aberdeen Region	Rout & Seal	0.168	2022		0.205
191	NH 0011(154)	089F	Day	18.0	US12W	Various Routes in the Aberdeen Region	Pavement Restoration	0.711	2022		0.868
192	BRO 8019(00)21-2	08F7	Day	0.2		1.2 S & 3 W of Andover on 413th Ave over a creek SN 19-010-132	Structure Replacement – Bridge Improvement Grant	0.000	2022		0.547

By County

Deuel

Seq	Project Number	PC #	County	Length	Route	Location of Project	Work Description	Federal Funds ¥	Fiscal Year	Total Cost(Mil \$)	¥
193	IM 0296(32)158	07FM	Deuel	0.0	I29N I29S	I29 NBL & SBL - 6 SE of SD22 Interchange	Abutment Repair, Reset Bearing, Membrane, Joints, Approach Slab, Surfacing	0.374	2022		0.411
194	P 0022(70)360 P 0022(74)333	069C 05UP	Deuel Hamlin	23.1	SD22	SD22 - Fm I29 to SD15 in Clear Lake; SD 22 - Fm Hazel E to US81N	Mill, AC Resurfacing, Pipe Work, Modify Intersection, Erosion Repair	7.108	2022		9.002
195	P 0012(294)	088E	Deuel Roberts	17.5	SD10 SD101 SD10E SD10W SD22	Various Routes in the Watertown Area	Rout & Seal	0.078	2022		0.096
196	P 0022(84)351 NH 0212(205)378 P 0028(52)357 P 0015(92)139	07WC 07WD 07WE 07WF	Codington Deuel Hamlin	0.0	SD15 SD22 SD28 US212	SD22 - Str 3.2 E of US81 over Big Sioux River, 7.4 E of US81; US212 - Str 1.4 E of the US81; SD28 - Str 1.5 E of SD21 over Lake Norden Outlet, 1.5 E of Hamlin/Deuel Co Line; SD15 - Str 1.1 S of SD22	Polymer Chip Seal	0.531	2023		0.646
197	P 0028(53)375	081V	Deuel	0.0	SD28	SD28 - Str 1.5 W MN State Line over CK	Column Repair	0.031	2023		0.041
198	IM-NH-P 0012(276) NH 0012(296)	06FT 089T	Brookings Deuel Hamlin	3.7	I29N SD15 SD22 US14 US14E US14W	Various Locations Throughout the Watertown Area	2023 Regionwide Approach Slab Repair, Replace Joint, Polymer Chip Seal; PCC Pavement Grinding	2.269	2023		2.769
199	PH 0010(152)	06K5	Codington Deuel Kingsbury Roberts	0.0	US12 US212 US212E US212W US81	Various Locations in the Watertown Area.	Modify Intersection	2.250	2023		2.621
200	*P-PH 0015(76)128	04HL	Deuel	12.1	SD15	SD15 - Fm SD28 N to Clear Lake	Grading, Interim Surfacing	14.024	2024		15.833

¥ Costs reflect anticipated inflation

HC65Coding.rpt

By County

Deuel

Seq	Project Number	PC #	County	Length	Route	Location of Project	Work Description	Federal Funds	Fiscal Year	Total Cost(Mil \$)	¥
201	*IM 0295(46)139	06P3	Brookings Deuel	11.8	I29S	I29 SBL - Fm SD30 to SD28	AC Resurfacing, Edge Drains	8.611	2025	9.946	¥
202	*P-PH 0028(36)355	04HM	Deuel Hamlin	9.2	SD28	SD28 - Fm Estelline to SD15	Grading, Interim Surfacing, Replace Str RCBC, Approach Slab	9.385	2025	13.782	¥
203	P 0015(94)128	05Q6	Deuel	12.0	SD15	SD15 - Fm SD28 N to Clear Lake	AC Surfacing	4.614	2025	5.916	¥

By County

Dewey

Seq	Project Number	PC #	County	Length	Route	Location of Project	Work Description	Federal Funds ¥	Fiscal Year	Total Cost(Mil \$)	¥
204	NH 0212(184)143	04XG	Dewey	0.0	US212	US212 - 1.8 E of the Ziebach Co Line Over Little Bear Creek	Replace Str Bridge, Approach Grading	4.163	2022		5.374
205	NH 0212(182)187 P 1804(49)292	05EN 05X8	Dewey Potter Sully	46.3	SD1804 US212	US 212 - Fm LaPlant to the W Jct of US83; SD1804 - Fm the Agar Road N to the W US212 Jct & Fm the E US212 Jct to West Whitlock	US212 - Mill, AC Resurfacing, Pipe work; SD1804 - Pipe Work	7.279	2022		9.107
206	*NH 0012(226)190 P 0020(189)181	068D 06CY	Corson Dewey Walworth	32.1	SD20 US12 US12E US12W	US12 & US12 EBL & WBL - Fm Mobridge E City Limits to S of Selby; SD20 - Fm Trail City to US12	Mill, AC Resurfacing, Pipe Work; Mill, AC Resurfacing, Pipe Work	9.987	2022		12.264
207	P 0065(19)164	06L0	Corson Dewey Ziebach	45.7	SD65	SD65 - Fm US212 to the Grand River	Pipe Work, Erosion Control	1.730	2022		2.965
208	NH-P 0032(39)	088A	Corson Dewey	19.3	SD65 US12	Various Locations in the Mobridge Area	Rout & Seal	0.087	2022		0.106
209	P 0032(40)	088Q	Corson Dewey Walworth Ziebach	139.0	SD1804 SD20 SD271 SD63 SD65	Various Locations in the Mobridge Area	Asphalt Surface Treatment	3.911	2022		4.772
210	NH 0212(191)134	068J	Dewey Ziebach	20.6	US212	US212 - Fm Dupree through Eagle Butte	Mill, AC Resurfacing, Pipe Work, Modify Intersection	5.823	2023		7.274
211	P TAPR(43)	08EF	Dewey	0.0		La Plant - along US212 fm the La Plant convenience store to 1st Ave	Construction of a Shared Use Path, CE	0.400	2023		0.614
212	P 0063(56)173	069R	Dewey	16.7	SD63	SD63 - Fm the US212 E Jct to N of the Moreau River	Mill, AC Resurfacing, Pipe Work	4.065	2024		5.079
213	NH 0212(189)155	06CM	Dewey	32.2	US212	US212 - Fm Eagle Butte to LaPlant	Mill, AC Resurfacing, Modify Intersection, Pipe Work	7.889	2025		9.860

¥ Costs reflect anticipated inflation

HC65Coding.rpt

By County

Dewey

Seq	Project Number	PC #	County	Length	Route	Location of Project	Work Description	Federal Funds ¥	Fiscal Year	Total Cost(Mil \$)	¥
214	PH 8021(02)	05WQ	Dewey	0.0		Various County, City, & Township Roads in Dewey County	Signing & Delineation - Gravel Roads ONLY	0.734	2025	0.979	

By County

Douglas

Seq	Project Number	PC #	County	Length	Route	Location of Project	Work Description	Federal Funds ¥	Fiscal Year	Total Cost(Mil \$)	¥
215	BRF 6516(05)	084T	Douglas	0.2		Structure 0.5 N & 3.5 E of Armour on 280th St over Choteau Creek SN 22-215-120	Structure, Approach Grading, PE (2020 Local Federal Bridge Replacement Program)	0.435	2023		0.531
216	P 0044(222)330	07Y8	Douglas Hutchinson	17.8	SD44	SD44 - Fm the E Jct of US281 to SD37 at Parkston	Mill, AC Resurfacing	5.698	2023		7.316
217	NH 0281(126)41	080C	Douglas	0.1	US281	US281 - In Armour	Storm Sewer, Curb & Gutter	0.444	2024		0.541
218	NH 0281(125)35 NH 0018(237)348	06PE 08GN	Charles Mix Douglas	19.8	US18 US281	US281 - Fm US18 to S of Corsica; US18 - Fm SD50 to US281	Mill, AC Resurfacing, Pipe Work	6.221	2025		7.975

By County

Edmunds

Seq	Project Number	PC #	County	Length	Route	Location of Project	Work Description	Federal Funds ¥	Fiscal Year	Total Cost(Mil \$)	¥
219	*NH-PH 0012(229)264	06C7	Brown Edmunds	20.0	US12 US12E US12W	US12 – Fm Ipswich to the Divided Highway W of Aberdeen	Modify Intersection, Passing Lanes, Lighting, Approach Slab, Approach Pavement, Guardrail	10.398	2022	12.196	
220	NH-P 0011(157)	088G	Edmunds Faulk Marshall McPherson Roberts Spink	109.5	SD10 SD247 SD25 SD253 SD27 SD45 US212	Various Routes in the Aberdeen Area	Asphalt Surface Treatment	3.082	2022	3.760	
221	PH 8023(07)	05WN	Edmunds	0.0		Various County, City, & Township Roads in Edmunds County	Signing & Delineation - Gravel Roads ONLY	1.179	2022	1.571	
222	*NH 0012(199)263	05EP	Brown Edmunds	24.7	US12 US12E US12W	US12 - Fm Ipswich to Aberdeen	AC Surfacing	5.885	2023	7.553	
Construction planned to begin in 2023.											
223	NH 0012(281)233 P 0247(09)169	06PV 05TP	Edmunds	15.4	SD247 US12	SD247 - Fm US12 N through Roscoe; US12 - Fm Bowdle to Roscoe	Mill, AC Resurfacing, Pipe Work	4.506	2023	5.791	
Construction planned for 2023.											
224	NH-P 0011(141) NH-P 0013(146)	06FR 06WW	Edmunds Marshall Spink	0.0	SD27 SD28 US12 US281	Various Locations Throughout the Aberdeen & Huron Areas	2022 Regionwide Approach Slab Repair	0.583	2023	0.709	
225	P 0247(10)172	06XJ	Edmunds McPherson	16.1	SD247	SD247 - Various locations on SD247 in Edmunds and McPherson Counties	Inslope Restoration	0.931	2024	1.192	

By County

Edmunds

Seq	Project Number	PC #	County	Length	Route	Location of Project	Work Description	Federal Funds ¥	Fiscal Year	Total Cost(Mil \$)	¥
226	NH-P 000S(432)	08KR	Campbell Edmunds McPherson Potter	16.6	SD10 SD20 SD253 SD47 US12	Various Locations in the Pierre & Aberdeen Regions	Regionwide Inslope Repair & Restoration, Culvert Extensions	1.527	2024	1.905	

By County

Fall River

Seq	Project Number	PC #	County	Length	Route	Location of Project	Work Description	Federal Funds ¥	Fiscal Year	Total Cost(Mil \$)	¥
227	P 0043(00)	049U	Fall River	2.0		Fm SD471 to Provo W and NW to Igloo apppx 2	Grading, Gravel Surfacing, ROW, Obliteration of Existing Roadway and Strs	0.000	2022		2.944
228	NH-P 0043(34)	0884	Custer Fall River Oglala Lakota Pennington	92.2	SD71 SD79N SD79S US16 US16A US18	Various Location in the Custer Area	Rout and Seal	0.417	2022		0.509
229	NH-P 0043(33)	088K	Fall River Oglala Lakota	42.6	SD471 SD71 US18	Various Routes in the Custer Area	Asphalt Surface Treatment	1.199	2022		1.463
230	NH-P 0041(175)	087A	Fall River Lawrence Meade Pennington	14.7	SD231 SD231N SD231NF SD231S SD231SF SD44E SD44W SD79N SD79NP SD79S SD79SP US14A US16 US16E US16EB US16W US16WB US18	Various Routes in the Rapid City Area	Pavement Restoration	1.055	2022		1.287
231	NH 0018(213)45	06DQ	Fall River	0.0	US18W	US18 WBL - Str 1.0 S of SD79 N Jct Over the Cheyenne River	Abutment, Berm, Joint Repair, Approach Slabs, Bridge Ends & Approach Pavement	0.624	2023		0.762

By County

Fall River

Seq	Project Number	PC #	County	Length	Route	Location of Project	Work Description	Federal Funds ¥	Fiscal Year	Total Cost(Mil \$)	¥
232	IM-NH-P 0040(341)	07CW	Butte Fall River Meade Pennington	0.0	I90E SD34 SD40 SD445 SD79 US18 US212 US385 US85N	Various Locations Throughout the Rapid City Region	2023 Regionwide Approach Slab Repair	0.870	2023	1.061	
.....											
233	P 018P(05)11 P 0471(10)19	07A1 02R1	Fall River	10.5	SD471 US18P	US18P - In Edgemont; SD471 - Fm S of Edgemont to Edgemont	Mill, AC Resurfacing, ADA	3.294	2025	4.283	
.....											
234	P 0071(11)3 NH 0018(241)45	08HG 08HH	Fall River	0.0	SD71 US18 US18E	SD71 - 15 S of Hot Springs, 4 S of SD471 over Hat Ck; US18E - 1 S of SD79 over Cheyenne Rv, 6 N of US385S over Horsehead Ck, US18 0.6 E of US385S over Horsehead Ck	Polymer Chip Seal	0.529	2025	0.646	
.....											

By County

Faulk

Seq	Project Number	PC #	County	Length	Route	Location of Project	Work Description	Federal Funds ¥	Fiscal Year	Total Cost(Mil \$)	¥
235	*P 0026(04)230 P 0047(119)157	04X5 069F	Faulk Hand Hyde	38.8	SD26 SD47	SD26 - Fm SD47 to SD45; SD47 - Fm N of SD26 to the US212 E Jct	Mill, AC Resurfacing, Pipe Work	8.429	2022		10.496
236	NH-P 0011(157)	088G	Edmunds Faulk Marshall McPherson Roberts Spink	109.5	SD10 SD247 SD25 SD253 SD27 SD45 US212	Various Routes in the Aberdeen Area	Asphalt Surface Treatment	3.082	2022		3.760
237	P 0020(206)299	07AU	Faulk Spink	0.0	SD20	SD20 - 2.8 E of SD45 over N Fork Snake Ck, 2.1, 3.3, 4.3 E of Faulk Co Line over Snake Ck and 2.1 W of US281 over Big Slough Ck	Polymer Chip Seal	0.243	2023		0.297
238	NH 0212(199)235	06PJ	Faulk Potter	9.2	US212	US212 - Fm E of the W SD47 Jct to the Potter/Faulk Co Line	AC Resurfacing, Pipe Work	2.795	2023		3.592
239	P 0020(197)267	06QD	Faulk	27.3	SD20	SD20 - Fm the Potter/Faulk Co Line to SD45	Mill, AC Resurfacing, Pipe Work	6.706	2023		8.618
240	P 0020(208)296	06R6	Faulk Spink	34.8	SD20	SD20 - Fm SD45 to Brentford	Mill & AC Resurfacing, Pipe Work	9.559	2024		12.284
241	NH 0212(204)245	07YX	Faulk	22.4	US212	US212 - Fm the Potter/Faulk Co Line E through Faulkton	Mill, AC Resurfacing	6.178	2025		7.939

By County

Grant

Seq	Project Number	PC #	County	Length	Route	Location of Project	Work Description	Federal Funds	Fiscal Year	Total Cost (Mil \$)	¥
242	*P-PH 0015(82)167	05D9	Grant	6.0	SD15	SD15 - Fm the N Jct of SD20 N to Milbank	Grading, Interim Surfacing, Replace Str Bridge	7.709	2022	10.799	¥
243	P 0012(293)	088U	Brookings Grant Hamlin	27.4	SD20 SD28 SD324	Various Locations in the Watertown Area	Asphalt Surface Treatment	0.771	2022	0.941	¥
244	P 0012(295)	089D	Grant Roberts	10.5	SD123	Various Routes in the Watertown Area	Crack Leveling	0.277	2022	0.338	¥
245	BRO 8026(34)	084D	Grant	0.2		Structure in Big Stone City on 2nd Ave over the BN RR (City Owned) SN 26-374-023	Structure, Approach Grading, PE (2020 Local Federal Bridge Replacement Program)	1.859	2023	2.269	¥
246	BRO 8026(35)	084U	Grant	0.2		Structure 1 N & 1.5 E of Milbank on 480th Ave over S Fork of the Whetstone River SN 26-310-056	Structure, Approach Grading, PE (2020 Local Federal Bridge Replacement Program)	0.365	2023	0.445	¥
247	BRF 6311(11)	084V	Grant	0.2		Structure 8.3 N of Albee on 482nd Ave over N Fork of the Yellow Bank River SN 26-330-107	Structure, Approach Grading, PE (2020 Local Federal Bridge Replacement Program)	0.489	2023	0.597	¥
248	P 0015(89)167 P 0158(10)439	05J4 04F2	Grant	15.2	SD15 SD158	SD15 - Fm the N Jct of SD20 N to Milbank; SD158 - Fm SD20 to the MN State Line	AC Surfacing; Mill, AC Resurfacing, Pipe Work	4.185	2023	5.229	¥
249	P 0015(93)175 NH 0012(291)388 P 0109(01)153	07WH 07WJ 07WK	Grant	0.0	SD109 SD15 US12	SD15 - Str 0.7, 3.6 & 6.0 N of the US12 Jct; US12 - Str 0.9 W of the SD15 Jct over the BNSF RR, 0.6 SW of the SD109 Jct; SD109 - Str 0.1 N of the US12 Jct over the BNSF RR	Polymer Chip Seal	0.342	2024	0.417	¥

By County

Grant

Seq	Project Number	PC #	County	Length	Route	Location of Project	Work Description	Federal Funds ¥	Fiscal Year	Total Cost(Mil \$)	¥
250	IM-NH-P 0012(290)	07D8	Grant Roberts	0.0	I29N I29S SD10 SD109 US12	Various Locations Throughout the Watertown Area	2024 Regionwide Approach Slab Repair	0.971	2024	1.185	
251	BRF 6266(08)	08MN	Grant	0.2		Structure 2.5 S & 12.2 W of Marvin on 149th St over the Big Sioux Rv SN 26-032-070	Structure, Approach Grading, PE (2021 Local Federal Bridge Replacement Program)	0.779	2024	0.950	
252	BRO 8026(36)	08MP	Grant	0.2		Structure 10.1 W & 2.5 N of Marvin on 144th St over a Ck SN 26-056-020	Structure, Approach Grading, PE (2021 Local Federal Bridge Replacement Program)	0.385	2024	0.470	

By County

Gregory

Seq	Project Number	PC #	County	Length	Route	Location of Project	Work Description	Federal Funds ¥	Fiscal Year	Total Cost(Mil \$)	¥
253	NH 0018(214)286	0687	Gregory	24.1	US18	US18 - Fm Burke to W of SD43	Mill, AC Resurfacing, Pipe Work	6.303	2022		8.105
254	IM-NH-P 0021(178)	088M	Brule Buffalo Charles Mix Davison Gregory Jerauld Lyman McCook Sanborn	139.1	I90E I90W SD34 SD37N SD37S SD46 SD47 SD50 US18 US81	Various Locations in the Mitchell Area	Asphalt Surface Treatment	3.343	2022		4.079
255	NH 0018(222)311 NH 0281(122)0 P 1806(21)15 P 0043(26)0	067V 06D1 06RA 06D8	Gregory	21.9	SD1806 SD43 US18 US281	US18 - Fm W of SD43 to US281; US281 - Fm the NE State Line to the Jct with US18; SD1806 - Fm US18 to the End of the Pavement; SD43 - Fm the NE State Line to the Jct with US18	Mill, AC Resurfacing, Pipe Work, Modify Intersection	7.887	2023		9.791
256	NH 0018(229)285	07NV	Gregory	1.3	US18	US18 - Through Burke	Lighting	0.287	2023		0.350
257	P 0044(228)290	08PP	Charles Mix Gregory	0.5	SD44	SD44 - West of Missouri River Bridge (Platte/Winner)	Relocation of residence, Relocation of maintenance shop, site prep, grading, clearing	0.653	2023		0.796
258	*P 0044(207)290	05X0	Charles Mix Gregory	1.1	SD44	SD44 - Missouri River Bridge (Platte/Winner)	Replace Str Bridge, Grading, Interim Surfacing	100.212	2024		149.371
Construction planned for 2024 through 2027.											
259	P 1806(24)21	07W5	Gregory	0.0	SD1806	SD1806 - Near the Whetstone Recreation Area	Slide Repair	2.360	2025		2.944

By County

Haakon

Seq	Project Number	PC #	County	Length	Route	Location of Project	Work Description	Federal Funds ¥	Fiscal Year	Total Cost(Mil \$)	¥
260	NH 0012(175)106 NH 0212(161)135 P 0063(46)146 P 0063(45)144	03UA 03UC 03UD 03WC	Corson Haakon Ziebach	0.0	SD63 US12 US212	US12 - Str 6.7 E of the Perkins Co Line Over Hay Ck; US212 - Str 0.5 W of Dupree Over Bear Ck; SD63 - Str 1.7 N of the Haakon Co Line Over Dupree Ck; SD63 - Str 0.5 S of the Ziebach/Haakon Co Line Over Hermaphrodite Ck	Scour Protection	0.686	2023		0.717
261	NH 0014(230)145	04FW	Haakon	0.0	US14	US14 - Strs 2.6, 4.3 & 6.4 E of Philip Over Grindstone Creek, Over Belcher Creek & Over Wilburn Creek	Replace Str Bridge, Approach Grading	7.811	2023		10.015
262	NH 0014(234)167	05E9	Haakon Stanley	22.3	US14	US14 - Fm Midland to SD34	Mill, AC Resurfacing, Pipe Work, Bridge Rail Upgrade	6.765	2023		8.445
263	PH 8028(19)	05WM	Haakon	0.0		Various County, City, & Township Roads in Haakon County	Signing & Delineation - Gravel Roads ONLY	0.840	2023		1.121
264	NH 0083(91)118 NH 0014(243)131	081K 081L	Haakon Jackson Stanley	0.0	US14 US83	US83 - Str In Fort Pierre over the Bad River; US14 - Str 3.8 SW of the Jackson/Haakon Co Line over Lone Tree Ck, Str 1.1 NE of the Haakon/Jackson Co Line over Ck, Str 1.9 S of the SD34 Jct over Plum Ck	Polymer Chip Seal, Approach Slabs	0.398	2024		0.486
265	P 00SW(92)	07FK	Haakon	0.0		Haakon Co Near Midland	Wetland Mitigation Bank Site	1.072	2024		1.191

By County

Hamlin

Seq	Project Number	PC #	County	Length	Route	Location of Project	Work Description	Federal Funds	Fiscal Year	Total Cost(Mil \$)	¥
266	P 0022(70)360 P 0022(74)333	069C 05UP	Deuel Hamlin	23.1	SD22	SD22 - Fm I29 to SD15 in Clear Lake; SD 22 - Fm Hazel E to US81N	Mill, AC Resurfacing, Pipe Work, Modify Intersection, Erosion Repair	7.108	2022	9.002	¥
267	P 0012(293)	088U	Brookings Grant Hamlin	27.4	SD20 SD28 SD324	Various Locations in the Watertown Area	Asphalt Surface Treatment	0.771	2022	0.941	¥
268	PH 8029(24)	04LC	Hamlin	0.0		Various County, City, & Township Roads in Hamlin County	Signing & Delineation - Gravel Roads ONLY	0.841	2022	1.121	¥
269	P 0022(84)351 NH 0212(205)378 P 0028(52)357 P 0015(92)139	07WC 07WD 07WE 07WF	Codington Deuel Hamlin	0.0	SD15 SD22 SD28 US212	SD22 - Str 3.2 E of US81 over Big Sioux River, 7.4 E of US81; US212 - Str 1.4 E of the US81; SD28 - Str 1.5 E of SD21 over Lake Norden Outlet, 1.5 E of Hamlin/Deuel Co Line; SD15 - Str 1.1 S of SD22	Polymer Chip Seal	0.531	2023	0.646	¥
270	IM-NH-P 0012(276) NH 0012(296)	06FT 089T	Brookings Deuel Hamlin	3.7	I29N SD15 SD22 US14 US14E US14W	Various Locations Throughout the Watertown Area	2023 Regionwide Approach Slab Repair, Replace Joint, Polymer Chip Seal; PCC Pavement Grinding	2.269	2023	2.769	¥
271	IM 0296(33)168	07D4	Hamlin	0.0	I29N	I29 NBL - 4 NW of SD22 Interch over Stray Horse Ck	Chloride Extraction & Repair PS Girders	0.156	2024	0.171	¥
272	P 0021(174)127	06CW	Hamlin	4.2	SD21	SD21 - Fm W City Limits of Hayti to US81	Full Depth Reclamation, AC Surfacing, Pipe Work	2.919	2024	3.644	¥
273	BRF 6293(12)	08NK	Hamlin	0.2		Structure 3.5 W & 2.1 S of Hazel on 438th Ave over the BN RR SN 29-020-051	Structure Removal, PE (2021 Local Bridge Removal Program)	0.246	2024	0.300	¥

¥ Costs reflect anticipated inflation

HC65Coding.rpt

By County

Hamlin

Seq	Project Number	PC #	County	Length	Route	Location of Project	Work Description	Federal Funds ¥	Fiscal Year	Total Cost(Mil \$)	¥
274	P 0028(48)346	06NG	Hamlin	3.5	SD28	SD28 - Fm 192nd St E of Lake Poinsett to 5.2 W of Estelline; SD28 - 2.3 W Deuel County Line over Big Sioux River	Grading, Interim Surfacing, Replace Str RCBC & Bridge, Approach Grading	6.234	2025		8.015
275	NH 0081(120)145	07YW	Codington Hamlin	10.3	US81	US81 - Fm SD 22 N to Watertown	Mill, AC Resurfacing, Pipe Work	4.100	2025		5.268
276	*P-PH 0028(36)355	04HM	Deuel Hamlin	9.2	SD28	SD28 - Fm Estelline to SD15	Grading, Interim Surfacing, Replace Str RCBC, Approach Slab	9.385	2025		13.782
277	P 0028(54)329	07YP	Hamlin	11.1	SD28	SD 28 - Fm 7 W of Lake Norden E to US 81	Mill, AC Resurfacing	3.085	2025		3.956

By County

Hand

Seq	Project Number	PC #	County	Length	Route	Location of Project	Work Description	Federal Funds	Fiscal Year	Total Cost(Mil \$)	¥
278	*P 0026(04)230 P 0047(119)157	04X5 069F	Faulk Hand Hyde	38.8	SD26 SD47	SD26 - Fm SD47 to SD45; SD47 - Fm N of SD26 to the US212 E Jct	Mill, AC Resurfacing, Pipe Work	8.429	2022	10.496	¥
279	PH 8030(14)	04LA	Hand	0.0		Various County, City, & Township Roads in Hand County	Signing & Delineation	1.474	2022	1.965	¥
280	P TAPR(38)	07RM	Hand	0.0		Miller - along 5th St fm E 2nd Ave to E 5th Ave	Construction of a Shared Use Path, CE	0.184	2022	0.262	¥
281	P 0045(62)112 P 0026(07)252	07YU 07YV	Hand	25.3	SD26 SD45	SD45 - Fm Miller to US212; SD26 - Fm S Jct SD45 to N Jct of SD45	Mill, AC Resurfacing	6.037	2023	7.759	¥
282	P 0026(06)253	06RN	Hand	13.9	SD26	SD26 - Fm SD45 to the Hand/Spink Co Line	Mill, AC Resurfacing, Pipe Work	3.678	2024	4.715	¥
283	BRO 8030(17)	08MQ	Hand	0.2		Structure 7.5 N & 1 E of Miller on 361st Ave over Wolf Ck SN 30-170-185	Structure, Approach Grading, PE (2021 Local Federal Bridge Replacement Program)	0.647	2024	0.790	¥
284	BRO 8030(18)	08MR	Hand	0.2		Structure 1 N & 1 E of St Lawrence on 197th S. over Turtle Ck SN 30-194-250	Structure, Approach Grading, PE (2021 Local Federal Bridge Replacement Program)	0.647	2024	0.790	¥
285	BRO 8030(19)	08MT	Hand	0.2		Structure 6 E & 8.4 N of Miller on 366th Ave over Wolf Ck SN 30-220-166	Structure, Approach Grading, PE (2021 Local Federal Bridge Replacement Program)	0.647	2024	0.790	¥
286	BRO 8030(20)	08MU	Hand	0.2		Structure 4 E & 0.4 N of St Lawrence on 366th Ave over Pearl Ck SN 30-220-256	Structure, Approach Grading, PE (2021 Local Federal Bridge Replacement Program)	0.352	2024	0.430	¥
287	BRO 8030(21)	08MV	Hand	0.2		Structure 8 E & 9.9 N of Miller on 368th Ave over Wolf Ck SN 30-240-151	Structure, Approach Grading, PE (2021 Local Federal Bridge Replacement Program)	0.647	2024	0.790	¥
288	BRO 8030(22)	08MW	Hand	0.2		Structure 13 E & 10.6 N of Miller on 373rd Ave over Wolf Ck SN 30-290-144	Structure, Approach Grading, PE (2021 Local Federal Bridge Replacement Program)	0.639	2024	0.780	¥

¥ Costs reflect anticipated inflation

HC65Coding.rpt

By County

Hand

Seq	Project Number	PC #	County	Length	Route	Location of Project	Work Description	Federal Funds ¥	Fiscal Year	Total Cost(Mil \$)	¥
289	BRO 8030(23)	08NL	Hand	0.2		Structure 10 S & 4.3 W of Wessington on 212th St over inlet at Rose Hill Lake SN 30-257-400	Structure Removal, PE (2021 Local Bridge Removal Program)	0.082	2024	0.100	

.....

By County

Hanson

Seq	Project Number	PC #	County	Length	Route	Location of Project	Work Description	Federal Funds ¥	Fiscal Year	Total Cost(Mil \$)	¥
290	P 0025(86)55	06CV	Hanson	6.0	SD25	SD25 - Fm SD262 to SD38	Mill, AC Resurfacing, Pipe Work	1.500	2022		1.923
291	IM-NH-P 0021(181)	0885	Aurora Charles Mix Davison Hanson Jerauld Sanborn	36.3	I90E I90W SD34 SD37N SD37S SD42 SD50	Various Locations in the Mitchell Area	Rout & Seal	0.170	2022		0.207
292	IM 0908(105)350	07W6	Hanson McCook	1.2	I90E I90W	I90 EBL & WBL - Fm Exit 350 (SD25) to 4 W of Exit 364 (Salem)	Modify Drainage, Crossovers	4.293	2023		4.959
293	IM-P 0020(182)	06FU	Davison Hanson	0.0	I90E I90W SD38	Various Locations Throughout the Mitchell Region	2022 Regionwide Approach Slab Repair, Approach Guardrail and Blocks & Polymer Chip Seal	1.120	2023		1.366
294	PH 0020(201)	06JF	Hanson Miner Minnehaha	0.0	SD34 SD38 US81	Various Locations in the Mitchell Region	Modify Intersection	2.851	2023		3.428
295	P 0042(77)301	04F6	Davison Hanson McCook	25.8	SD42	SD42 - Fm SD37 to Bridgewater	Mill, AC Resurfacing, Pipe Work	6.704	2023		8.351
296	P 0042(90)305 P 0034(209)366	0824 0827	Hanson Miner	0.0	SD34 SD42	SD42 - Str 1.7 E of Davison Co Line; SD34 - Str 6.3 W of US81 Jct	Scour Protection, Berm Repair	0.143	2024		0.189
297	IM 0908(107)352	0819	Hanson	0.0	I90E I90W	I90 EBL & WBL - 0.9 W McCook Co Line over Wolf Ck	Repair & Restore Berms	0.314	2024		0.345
298	P-PH 0038(48)304	05FA	Hanson	15.6	SD38	SD38 - Fm E of the SD38P Jct to 8.3 E of the Alexandria Jct	Grading, Interim Surfacing, Modify Intersection, Pipe Work	8.269	2025		10.107

¥ Costs reflect anticipated inflation

HC65Coding.rpt

By County

Hanson

Seq	Project Number	PC #	County	Length	Route	Location of Project	Work Description	Federal Funds ¥	Fiscal Year	Total Cost(Mil \$)	¥
299	NH 0018(240)367	08HY	Hanson	0.0	SD42	US18 - 3 W of SD37, 0.1 E of	Polymer Chip Seal	0.423	2025		0.516
	P 0044(230)347	08J0	Hutchinson		SD44	Douglas Co Line over Ck; SD44 -					
	P 0042(93)305	08J1			US18	5.6, 6.5 E of SD37 over N Br Dry Ck, 0.2, 1.2 W of SD37 over Pony Ck; SD42 - 1.2, 1.7, 9.5 E of Davidson Co Line over Gidle, N Br 12 Mile, Bloom Ck					

By County

Harding

Seq	Project Number	PC #	County	Length	Route	Location of Project	Work Description	Federal Funds ¥	Fiscal Year	Total Cost(Mil \$)	¥
300	NH-P 0042(91)	0883	Butte Harding Lawrence Meade Perkins	130.1	SD20 SD34 SD79 US212 US85	Various Locations in the Belle Fourche Area	Rout & Seal	0.588	2022		0.718
301	NH-P 0042(92)	088J	Butte Harding Perkins	59.9	SD168 SD73 US12 US85	Various Routes in the Belle Fourche Area	Asphalt Surface Treatment	1.685	2022		2.057
302	NH 0044(221)42 P 0020(219)26 NH 0085(111)72	07WN 08A0 08A1	Butte Harding Pennington	0.0	SD20 SD44 US85	SD44 - Str 1.9 W of the SD231 Jct over Rapid Ck; SD20 - 0.9 W of Buffalo over Rush Ck; SD20 - 0.9 W of Buffalo over Rush Ck; US85 - 16 NE of US212 over Indian Ck	Column Repair	0.134	2023		0.163
303	NH 0085(112)146	07Y2	Harding	8.0	US85	US85 - Fm Ludlow to the ND State Line	Full Depth Reclamation, Mill, AC Surfacing, Pipe Work	6.072	2024		7.769
304	PH 8032(06)	04LD	Harding	0.0		Various County, City, & Township Roads in Harding County	Signing & Delineation - Gravel Roads ONLY	0.612	2024		0.815
305	P 0079(84)232	06TD	Harding	0.0	SD79	SD79 - Str 0.1 S of the ND Border Over the N Fork of the Grand River	Replace Str Bridge, Approach Grading	4.027	2025		5.191
306	NH-P 0042(89)	07NU	Butte Harding	0.0	SD20 SD79 US85	US85 - 12.2 S of SD168; SD20 - 11 W of US85, 1.5 W of SD79; SD79 - 11.9 S of SD20, 3.8 S of SD20	Replace Culvert RCBC, Replace RCBC Aprons, Approach Grading	1.461	2025		1.896
307	P 0079(91)178	07WM	Harding	0.0	SD79	SD79 - 21.4 S of the SD20 Jct over the Moreau River	LSDC Overlay, Erosion Repair	0.365	2025		0.446
308	P 0079(90)203	06RR	Harding	15.4	SD79	SD79 - Fm the E SD20 Jct N 15	Mill, AC Resurfacing, Pipe Work	4.565	2025		5.699

¥ Costs reflect anticipated inflation

HC65Coding.rpt

By County

Harding

Seq	Project Number	PC #	County	Length	Route	Location of Project	Work Description	Federal Funds ¥	Fiscal Year	Total Cost(Mil \$)	¥
309	NH 0085(115)126	08K9	Harding	0.0	SD75	US85 - 0.2 S of SD20W over S Fork Grand Rv;	Polymer Chip Seal	0.256	2025	0.311	
	P 0075(10)221	08KA	Perkins		US85	SD75 - 5.5 N of Lodgepole over N Fork Grand Rv, 7.9 N of SD20 over S Fork Grand Rv					

.....

By County

Hughes

Seq	Project Number	PC #	County	Length	Route	Location of Project	Work Description	Federal Funds ¥	Fiscal Year	Total Cost(Mil \$)	¥
310	BR NBIS(48) BR NBIS(00)	06A5 06A6	Brule Charles Mix Clay Corson Hughes Potter Walworth Yankton	0.0	I90E I90EL SD1806 SD19 SD44 US12 US14E US212	Missouri River Bridges at: I90 & I90L at Chamberlain; SD44, SD19 near Vermillion; SD1806 and US12 near Mobridge; US14 at Pierre; US212 west of Gettysburg; Pedestrian Walkway at Yankton	Underwater Bridge Inspections	0.217	2022		0.264
<p>PCN 06A6 The City of Yankton will be reimbursing the SD Dept. of Transportation for the cost of this inspection.</p>											
311	BRO 8033(00)19-1	078J	Hughes	0.2		Structure 3.0 E & 9.2 S of Harrold on 324th Ave over Chapelle Creek SN 33-440-102	Structure Replacement – Bridge Improvement Grant	0.000	2022		0.702
<p>Total = \$0.702; State (BIG CAP) = \$0.351; Local = \$ 0.351</p>											
312	NH-P 0013(158)	07KC	Buffalo Hughes Kingsbury Lyman Miner	24.8	SD249 SD25 SD34 SD47 US14	Various Routes in the Huron Area	Rout & Seal	0.111	2022		0.136
313	P 0031(52)	088R	Hughes Stanley Sully	32.7	SD1804 SD204	Various Locations in the Pierre Area	Asphalt Surface Treatment	0.919	2022		1.122
314	NH 0014(237)245	06K7	Hughes	1.4	US14	US14 - Fm W of N US83 Jct to E of N US83 Jct	Modify Intersection, PCC Surfacing	2.710	2023		3.600
<p>Construction planned to begin in 2023.</p>											
315	P TAPU(30)	08E6	Hughes	0.0		Pierre - on Poplar Ave along the causeway, connecting the existing Lewis & Clark Trail in Steamboat Park to the SD Park Ent at La Framboise Island	Construction of a Shared Use Path, CE	0.339	2023		0.414
316	P 0034(206)245	06R0	Hughes Hyde	11.6	SD34	SD34 - Fm Hughes/Hyde Co Line to the SD47 N Jct	Mill, AC Resurfacing, Pipe Work	3.035	2024		3.789

By County

Hughes

Seq	Project Number	PC #	County	Length	Route	Location of Project	Work Description	Federal Funds ¥	Fiscal Year	Total Cost(Mil \$)	¥
317	P 0034(208)212	06T0	Hughes	1.8	SD34	SD34, SD34 EBL & WBL - Fm Cleveland Ave to Farm Island Rd in Pierre	Mill, AC Resurfacing, Pipe Work	0.891	2024		1.114
.....											
318	*NH 0014(185)229	026Z	Hughes	1.3	US14	US14 - Fm Sioux Ave to the Divided Hwy W of SD1804 in Pierre	Urban Grading, Curb & Gutter, ADA, Signals, Storm Sewer, Lighting, AC Surfacing	8.834	2025		12.766
<p style="text-align: center;">Construction planned for 2025 & 2026.</p>											
.....											
319	P 0034(215)217	08KJ	Hughes	0.0	SD34	SD34 - 7.3 E of US14/83 over Mush Ck	Polymer Chip Seal	0.107	2025		0.130
.....											

By County

Hutchinson

Seq	Project Number	PC #	County	Length	Route	Location of Project	Work Description	Federal Funds ¥	Fiscal Year	Total Cost(Mil \$)	¥
320	NH-P 0023(62)	088F	Bon Homme Hutchinson Turner Union	48.6	SD11 SD37 SD48 US18	Various Routes in the Yankton Area	Rout & Seal	0.220	2022		0.268
321	NH-P 0023(63)	088X	Bon Homme Hutchinson Turner Union	67.6	SD11 SD19 SD19A SD25 SD37 SD50 US18	Various Locations in the Yankton Area	Asphalt Surface Treatment	1.901	2022		2.319
322	BRF 6214(00)21-3	08ET	Hutchinson	0.2		6.9 N & 2.6 E of Olivet on Colony Road over the James River SN 34-246-111	Structure Preservation – Bridge Improvement Grant	0.000	2022		0.646
323	BRO 8034(33)	084X	Hutchinson	0.2		Structure 8.0 N & 6.3 E of Parkston on 268th St over Twelve Mile Creek SN 34-123-000	Structure, Approach Grading, PE (2020 Local Federal Bridge Replacement Program)	0.365	2023		0.445
324	BRO 8034(34)	0851	Hutchinson	0.2		Structure in Milltown on Benson Rd over Twelve Mile Creek SN 34-157-051	Structure, Approach Grading, PE (2020 Local Federal Bridge Replacement Program)	0.620	2023		0.756
325	NH 0018(234)387	07Y7	Hutchinson	15.1	US18	US18 - Fm Olivet to US81	Mill, AC Resurfacing	3.216	2023		4.014
326	P 0044(222)330	07Y8	Douglas Hutchinson	17.8	SD44	SD44 - Fm the E Jct of US281 to SD37 at Parkston	Mill, AC Resurfacing	5.698	2023		7.316
327	PH 8034(31)	04K9	Hutchinson	0.0		Various County, City, & Township Roads in Hutchinson County	Signing & Delineation	1.144	2023		1.525
328	PH 0020(199)	06K4	Hutchinson McCook Yankton	0.0	SD42 US81	Various Locations in the Mitchell Region	Modify Intersection	1.989	2023		2.317

¥ Costs reflect anticipated inflation

HC65Coding.rpt

By County

Hutchinson

Seq	Project Number	PC #	County	Length	Route	Location of Project	Work Description	Federal Funds ¥	Fiscal Year	Total Cost(Mil \$)	¥
329	P 0025(98)26 P 0044(223)368 P 019A(29)28	0828 0829 082A	Hutchinson Turner	0.0	SD19A SD25 SD44	SD25 - Str 0.7 S of US18 Jct; SD44 - Str 9 W of US81 Jct; Str 1.4 E of SD19 Jct over Vermillion River; SD19A - Str 4.6 E of SD19 Jct	Scour Protection, Berm Repair	0.512	2024		0.687
330	BRO 8034(35)	08MX	Hutchinson	0.2		Structure 1.3 N & 11.3 E of Parkston on Co Rd 11 over Plum Ck SN 34-173-057	Structure, Approach Grading, PE (2021 Local Federal Bridge Replacement Program)	0.652	2024		0.796
331	BRO 8034(36)	08NN	Hutchinson	0.2		Structure in Parkston on Ash St over Pony Ck (City Owned) SN 34-063-072	Structure Removal, PE (2021 Local Bridge Removal Program)	0.082	2024		0.100
332	NH 0018(240)367 P 0044(230)347 P 0042(93)305	08HY 08JO 08J1	Hanson Hutchinson	0.0	SD42 SD44 US18	US18 - 3 W of SD37, 0.1 E of Douglas Co Line over Ck; SD44 - 5.6, 6.5 E of SD37 over N Br Dry Ck, 0.2, 1.2 W of SD37 over Pony Ck; SD42 - 1.2, 1.7, 9.5 E of Davidson Co Line over Gidle, N Br 12 Mile, Bloom Ck	Polymer Chip Seal	0.423	2025		0.516

By County

Hyde

Seq	Project Number	PC #	County	Length	Route	Location of Project	Work Description	Federal Funds ¥	Fiscal Year	Total Cost(Mil \$)	¥
333	*P 0026(04)230 P 0047(119)157	04X5 069F	Faulk Hand Hyde	38.8	SD26 SD47	SD26 - Fm SD47 to SD45; SD47 - Fm N of SD26 to the US212 E Jct	Mill, AC Resurfacing, Pipe Work	8.429	2022		10.496
334	P 0034(206)245	06R0	Hughes Hyde	11.6	SD34	SD34 - Fm Hughes/Hyde Co Line to the SD47 N Jct	Mill, AC Resurfacing, Pipe Work	3.035	2024		3.789

By County

Jackson

Seq	Project Number	PC #	County	Length	Route	Location of Project	Work Description	Federal Funds ¥	Fiscal Year	Total Cost(Mil \$)	¥
335	IM 0903(105)131	04NJ	Jackson Jones Lyman	119.8	I90E I90W	I90 - Pierre Region	Modify Crossroads	0.845	2022		0.974
336	IM-NH-P 0040(234)	04W7	Jackson Pennington	0.0	I90E I90W SD240 US14E	I90 - Strs, 4.0 E of the Box Elder Intch over 154th Ave; 0.5 W of SD240 Over RR; 0.3 E of Wasta Over the Cheyenne River; 1.9 NW of the W Wall Intch Under Cedar Butte Road; 6.3 NW of the SD240 S Intch Over Whitewater Crk; On the US014 WB Off ramp at the I90 Intch; US14 – Str, US14 & I 90 Intch; SD240 – Str, At the W Wall Intch Over I90	Zone Painting	2.075	2022		2.281
337	IM 0903(109)165	04TJ	Jackson Jones	32.2	I90E I90W	I90 - Fm W of the Jackson/Jones Co Line to 3 W of Exit 201 (Draper)	Pipe Work	8.372	2022		10.084
Construction planned for 2022 & 2023.											
338	IM 0902(180)108	07CQ	Jackson Pennington	22.1	I90E	I90 E - Fm E of Exit 107 to W of Exit 131	Interstate Fence	0.236	2022		0.260
339	BRO 8036(00)19-1	075G	Jackson	0.2		Structure 9.9 N & 3.3 E of Wanblee on 254th St over Cottonwood Creek SN 36-273-191	Structure Replacement – Bridge Improvement Grant	0.000	2022		0.593
Total = \$0.593; State (BIG CAP) = \$0.475 ; Local = \$0.118											
340	P 0044(212)172 P 0063(62)54	04X0 08NX	Jackson Mellette	43.4	SD44 SD63	SD44 - Fm SD63 to the N Jct of US83; SD63 - Fm N of SD44 to Belvidere	Full Depth Reclamation, AC Surfacing, Modify Intersection, Pipe Work; Gravel Surfacing	12.961	2022		16.153
Construction planned to begin in 2023.											

By County

Jackson

Seq	Project Number	PC #	County	Length	Route	Location of Project	Work Description	Federal Funds ¥	Fiscal Year	Total Cost(Mil \$)	¥
341	IM-NH-P 0033(35)	07KH	Bennett Jackson Jones Lyman Mellette Todd Tripp	196.4	I90E I90W SD248 SD47 SD73 US18 US183 US83	Various Routes in the Winner Area	Rout & Seal	0.887	2022		1.083
342	IM 0902(181)108	07CR	Jackson Pennington	22.1	I90W	I90 W - Fm E of Exit 107 to W of Exit 131	Interstate Fence	0.241	2023		0.265
343	P TAPR(42)	08EE	Jackson	0.0		Wanblee - along SD44 fm Wanblee Mart to Washabaugh Ave	Construction of a Shared Use Path, CE	0.400	2023		0.907
344	NH 0083(91)118 NH 0014(243)131	081K 081L	Haakon Jackson Stanley	0.0	US14 US83	US83 - Str In Fort Pierre over the Bad River; US14 - Str 3.8 SW of the Jackson/Haakon Co Line over Lone Tree Ck, Str 1.1 NE of the Haakon/Jackson Co Line over Ck, Str 1.9 S of the SD34 Jct over Plum Ck	Polymer Chip Seal, Approach Slabs	0.398	2024		0.486
345	*NH 0073(73)62 P 0248(17)162	05HV 08EH	Jackson	9.7	SD248 SD73	SD73 - Fm S of the White River to Kadoka; SD248 - Fm SD73 to 12th Ave in Kadoka	Grading, Interim Surfacing, Replace Str RCBC; Lighting	12.189	2024		15.616
346	*IM 0903(115)131 NH 0073(80)78	05T7 07Y4	Jackson	24.9	I90E I90W SD73	I90 EBL & WBL - Fm Cactus Flats to E of Exit 152 (Kadoka); SD73 - Fm Jct of I90 N 4	Mill, AC Resurfacing, Pipe Work, Lighting	11.472	2025		13.427
347	NH 0073(78)62	05U4	Jackson	8.7	SD73	SD73 - Fm S of the White River to Kadoka.	AC Surfacing	4.417	2025		5.671

By County

Jerauld

Seq	Project Number	PC #	County	Length	Route	Location of Project	Work Description	Federal Funds ¥	Fiscal Year	Total Cost(Mil \$)	¥
348	IM-NH-P 0021(181)	0885	Aurora Charles Mix Davison Hanson Jerauld Sanborn	36.3	I90E I90W SD34 SD37N SD37S SD42 SD50	Various Locations in the Mitchell Area	Rout & Seal	0.170	2022		0.207
349	IM-NH-P 0021(178)	088M	Brule Buffalo Charles Mix Davison Gregory Jerauld Lyman McCook Sanborn	139.1	I90E I90W SD34 SD37N SD37S SD46 SD47 SD50 US18 US81	Various Locations in the Mitchell Area	Asphalt Surface Treatment	3.343	2022		4.079
350	BRF 6236(06)	08MY	Jerauld	0.2		Structure 0.1 W of Jct US281 on 221st St over Sand Ck SN 37-238-010	Structure, Approach Grading, PE (2021 Local Federal Bridge Replacement Program)	0.684	2024		0.835
351	PH 8037(02)	04L5	Jerauld	0.0		Various County, City, & Township Roads in Jerauld County	Signing & Delineation	0.669	2025		0.892

By County

Jones

Seq	Project Number	PC #	County	Length	Route	Location of Project	Work Description	Federal Funds ¥	Fiscal Year	Total Cost(Mil \$)	¥
352	IM 0904(60)204	04DK	Jones	0.0	I90E I90W	I90 - Strs, Over 282 Ave 3 E of the Draper Intch; Over a creek 5.5 W of the US83 N Intch; Over 286 Ave 4.7 W of the US83 N Intch	Polymer Chip Seal, Joints, Berm Repair, Replace Approach Slabs, Drop Inlets, Approach Pavement, Guardrail, Curb Repairs	1.052	2022		1.156
353	IM 0903(105)131	04NJ	Jackson Jones Lyman	119.8	I90E I90W	I90 - Pierre Region	Modify Crossroads	0.845	2022		0.974
354	IM 0903(109)165	04TJ	Jackson Jones	32.2	I90E I90W	I90 - Fm W of the Jackson/Jones Co Line to 3 W of Exit 201 (Draper)	Pipe Work	8.372	2022		10.084
Construction planned for 2022 & 2023.											
355	IM-NH-P 0033(35)	07KH	Bennett Jackson Jones Lyman Mellette Todd Tripp	196.4	I90E I90W SD248 SD47 SD73 US18 US183 US83	Various Routes in the Winner Area	Rout & Seal	0.887	2022		1.083
356	P 0248(12)173	06G7	Jones Lyman	0.0	SD248	SD248 - Strs 4.9 W of Lyman Co Line Over Medicine Ck, 3.9 W of Lyman Co Line Over Medicine Ck, 3.1 W of Lyman Co Line Over Medicine Ck, 0.2 W of Lyman Co Line Over Medicine Ck, 1.0 W of US 83 Over Medicine Ck, 2.1 W of Lyman Co Line over Medicine Ck	Replace Str RCBC, Approach Grading	9.756	2025		12.520
357	IM 0904(64)198	06DM	Jones	12.1	I90E I90W	I90 EBL & WBL - Fm 5.3 E of Murdo to Jones/Lyman Co Line	Mill, AC Resurfacing, Pipe Work	7.144	2025		8.250

By County

Kingsbury

Seq	Project Number	PC #	County	Length	Route	Location of Project	Work Description	Federal Funds ¥	Fiscal Year	Total Cost(Mil \$)	¥
358	NH-P 0013(158)	07KC	Buffalo Hughes Kingsbury Lyman Miner	24.8	SD249 SD25 SD34 SD47 US14	Various Routes in the Huron Area	Rout & Seal	0.111	2022		0.136
359	*NH 0014(232)400	05HU	Brookings Kingsbury	3.4	US14E US14W	US14 EBL & WBL - Fm S of Arlington to E of the S US81 Jct	Grading, Rubblize PCC, AC Surfacing	6.842	2023		8.790
360	*P-PH 0025(85)115 P 0028(44)316	04XC 064U	Clark Kingsbury	16.4	SD25 SD28	SD25 - Fm N of DeSmet to the S Jct of SD28; SD25 - Fm the N Jct of SD28 N 0.3; SD28 - Fm the SD25 S Jct to the SD25 N Jct	Grading, Replace Str RCBC, Interim Surfacing	15.250	2023		19.671
361	PH 0010(152)	06K5	Codington Deuel Kingsbury Roberts	0.0	US12 US212 US212E US212W US81	Various Locations in the Watertown Area.	Modify Intersection	2.250	2023		2.621
362	PP-PS 0014(246)364	08GX	Kingsbury	0.0	US14	US14 E of Iroquois, RCP&E RR DOT 197696P	Signals, Crossing Surface, Approach Work, CE	0.270	2023		0.300
363	P 0028(45)316 P 0025(88)115	064V 064X	Clark Kingsbury	16.4	SD25 SD28	SD25 - Fm N of DeSmet to the SD28 S Jct; SD28 - Fm the SD25 N Jct to the SD25 S Jct; SD25 - Fm the SD28 N Jct N 0.3	AC Surfacing	7.200	2024		8.991
364	*NH 0014(242)363	079E	Kingsbury	20.2	US14	US14 - Fm Iroquois to DeSmet, fm De Smet to 2.4 W of Lake Preston	Rubblize, AC Surfacing, Pipe Work	16.801	2025		20.969

By County

Lake

Seq	Project Number	PC #	County	Length	Route	Location of Project	Work Description	Federal Funds ¥	Fiscal Year	Total Cost(Mil \$)	¥
365	NH-P 0022(87)	088T	Lake Lincoln Miner Minnehaha Turner	91.7	SD11 SD19 SD34 SD44 US81	Various Locations in the Sioux Falls Area	Asphalt Surface Treatment	2.580	2022		3.148
366	NH 0081(112)95	06P9	Lake	12.4	US81	US81 - Fm N of NW 9th St in Madison to the Lake/Kingsbury/Brookings Co Line	Mill, Full Depth Reclamation, AC Resurfacing, Pipe Work, Modify Intersection	9.777	2023		12.525
367	NH 0034(212)388	06PR	Lake	10.4	SD34 SD34E SD34W	SD34 EBL & WBL - Fm the Begining of the Divided Lanes in Madison to 462nd Ave	Mill, AC Resurfacing, Pipe Work, Modify Intersection, Replace Approach Slabs, Berm Repair	5.673	2025		7.273

By County

Lawrence

Seq	Project Number	PC #	County	Length	Route	Location of Project	Work Description	Federal Funds ¥	Fiscal Year	Total Cost(Mil \$)	¥
368	NH 0085(102)26	06XM	Lawrence	0.0	US85	US85 - Strs. 0.1 NE, 0.6 NE & 0.8 NE of Jct US 385 over Whitewood Ck	Bridge Rail Painting	0.229	2022		0.279
369	BRO 8041(00)19-1	075J	Lawrence	0.2		Structure on Timm Ln in Deadwood over Whitewood Creek SN 41-157-166 (City Owned)	Structure Replacement – Bridge Improvement Grant	0.000	2022		0.375
Total = \$0.375; State (BIG CAP) = \$0.300; Local = \$0.075											
370	NH-P 0042(91)	0883	Butte Harding Lawrence Meade Perkins	130.1	SD20 SD34 SD79 US212 US85	Various Locations in the Belle Fourche Area	Rout & Seal	0.588	2022		0.718
371	NH-P 0041(176)	0874	Lawrence Pennington	36.6	SD44 US14A US16E US16W	Various Locations in the Rapid City Area	Rout & Seal	0.238	2022		0.290
372	NH-P 0041(175)	087A	Fall River Lawrence Meade Pennington	14.7	SD231 SD231N SD231NF SD231S SD231SF SD44E SD44W SD79N SD79NP SD79S SD79SP US14A US16 US16E US16EB US16W US16WB US18	Various Routes in the Rapid City Area	Pavement Restoration	1.055	2022		1.287

By County

Lawrence

Seq	Project Number	PC #	County	Length	Route	Location of Project	Work Description	Federal Funds ¥	Fiscal Year	Total Cost(Mil \$)	¥
373	PH 0040(344)	07A5	Custer Lawrence	0.0	SD40 SD87 US14A US16A	Rapid City Region	Horizontal Curve Signing	0.364	2022		0.364
374	BRF 6545(00)21-2	08FA	Lawrence	0.2		1 E of Whitewood on the I90 Service Road over Whitewood Creek SN 41-214-100	Structure Replacement – Bridge Improvement Grant	0.000	2022		2.140
375	BRO 8041(184)	0854	Lawrence	0.2		Structure 0.12 W of US14A on Elmore Rd over Spearfish Creek SN 41-079-199	Structure, Approach Grading, PE (2020 Local Federal Bridge Replacement Program)	0.352	2023		0.430
376	PH 8041(19)	04L7	Lawrence	0.0		Various County, City, & Township Roads in Lawrence Co	Signing & Delineation - Gravel Roads ONLY	0.826	2023		1.100
377	PH 0040(321)	06AH	Lawrence	0.3	I90E I90W	Various Locations in the Rapid City Region	Guardrail Elimination	0.518	2023		0.605
378	PH 0085(110)36	06UH	Lawrence	0.8	US85N US85S	US85 - Intersection with Colorado Blvd	Modify Intersection	2.396	2023		2.797
379	PH 0034(202)10	06UM	Butte Lawrence	16.9	SD34	SD34 - Fm Belle Fourche to Whitewood	AC Surfacing, Modify Intersection, Passing Lanes, Pipe Work	6.586	2023		7.672
380	P TAPU(31)	08E7	Lawrence	0.0		Spearfish - along McGuigan Rd & Old Belle Rd from Tumble Weed Tr to the S side of the Reserve on Higgins Creeks Subdivision at Russel St	Construction of a Shared Use Path, CE	0.400	2023		0.782
381	IM 0901(200)1	07D3	Lawrence	0.0	I90E I90W	I90 EBL & WBL - Strs 1.7, 2 E of the WY State Line, Interch over Schenk Lane, 3, 1.3 W of the US85 Interch, EBL Off Ramp 0.3 W of the US85 Interch & 1.0 SE of the SD34 N Interch	Polymer Chip Seal, Bearing Retrofit, Joints	0.721	2024		0.792

¥ Costs reflect anticipated inflation

HC65Coding.rpt

By County

Lawrence

Seq	Project Number	PC #	County	Length	Route	Location of Project	Work Description	Federal Funds	Fiscal Year	Total Cost (Mil \$)	¥
382	BRF 6545(04)	08N0	Lawrence	0.2		Structure 2.5 SE of Whitewood on the I90 Service Rd over Spring Ck SN 41-228-112	Structure, Approach Grading, PE (2021 Local Federal Bridge Replacement Program)	0.598	2024	0.730	¥
383	BRF 8234(01)	08N7	Lawrence	0.2		Structure 0.2 W of Jct US85S/Colorado Blvd in Spearfish on Co Rd 014B over Miller Ck (City Owned) SN 41-155-090	Structure, Approach Grading, PE (2021 Local Federal Bridge Replacement Program)	0.615	2024	0.750	¥
384	BRF 6545(05)	08NQ	Lawrence	0.2		Structure E Boundary of Whitewood on the Whitewood Service Rd over Co Rd & the RCP&E RR (City Owned) SN 41-211-100	Structure Removal, PE (2021 Local Bridge Removal Program)	0.328	2024	0.400	¥
385	IM 0901(202)26	081A	Lawrence	0.0	I90E I90W	I90 EBL & WBL - 3 SE of Exit 23 (Whitewood) over Spring Ck	LSDC Overlay, Approach Slabs, Approach Rail	0.800	2025	0.880	¥
386	*PH 0385(55)102	03X7	Lawrence Pennington	13.3	US385	US385 - 4 N of the SD44 Jct to N of Nemo Rd	Shoulder Widening, Modify Intersection	12.555	2025	14.639	¥
387	PH 0040(346)	089U	Lawrence	1.8	I90E I90W	Various Locations in the Rapid City Region	Guardrail Elimination	0.994	2025	1.104	¥
388	PH 0385(64)117	08E2	Lawrence	1.0	US385	US385 - 4.2 S of US85	Horizontal Curve Realignment	5.158	2025	6.009	¥

By County

Lincoln

Seq	Project Number	PC #	County	Length	Route	Location of Project	Work Description	Federal Funds ¥	Fiscal Year	Total Cost(Mil \$)	¥
389	P 1360(02) IM 0292(88)74 IM 2292(104)0	06JQ 07C6 07D0	Lincoln	4.0	I229N I29N I29S	I29 - 85th St Interchange; 85th Street (270th Street) - Fm Sundowner Avenue E 1 to Tallgrass Ave in Sioux Falls; I29 NBL - Fm 85th St to I229; I229 NBL - Fm I29 to Louise Ave	Construct Interchange, Grading, Paving, Storm Sewer, Pavement Marking, ROW, Lighting, Sidewalk, CE; Auxiliary Lane	39.605	2022		49.352
Construction planned for 2023 & 2024.											
390	IM-NH-P 0022(86)	088D	Lincoln McCook Minnehaha Turner	44.5	I29N I29S SD42 SD44 US18	Various Routes in the Sioux Falls Area	Rout & Seal	0.243	2022		0.298
391	NH-P 0022(87)	088T	Lake Lincoln Miner Minnehaha Turner	91.7	SD11 SD19 SD34 SD44 US81	Various Locations in the Sioux Falls Area	Asphalt Surface Treatment	2.580	2022		3.148
392	BRF 3017(00)21-1	08EU	Lincoln	0.2		3.2 S of Jct US18 on 466th Ave over Saddle Creek SN 42-020-201	Structure Preservation – Bridge Improvement Grant	0.000	2022		0.706
393	IM 0023(00)	08PM	Lincoln Union	0.0	I29N I29S	Various Locations in the Yankton Area	Areawide Bridge Berm Inslope Protection	0.000	2022		0.418
394	BRO 8042(46)	085A	Lincoln	0.2		Structure 3.5 W of Tea on 272nd St over Beaver Creek SN 42-007-040	Structure, Approach Grading, PE (2020 Local Federal Bridge Replacement Program)	0.365	2023		0.445
395	BRO 8042(47)	085C	Lincoln	0.2		Structure 10 S & 0.9 W of Lennox on 289th St over Long Creek SN 42-011-210	Structure, Approach Grading, PE (2020 Local Federal Bridge Replacement Program)	0.456	2023		0.557
396	BRO 8042(48)	085D	Lincoln	0.2		Structure 10 S & 0.8 W of Lennox on 289th St over Long Creek SN 42-012-210	Structure, Approach Grading, PE (2020 Local Federal Bridge Replacement Program)	0.365	2023		0.445

¥ Costs reflect anticipated inflation

HC65Coding.rpt

By County

Lincoln

Seq	Project Number	PC #	County	Length	Route	Location of Project	Work Description	Federal Funds	Fiscal Year	Total Cost(Mil \$)	¥
397	BRO 8042(49)	085E	Lincoln	0.2		Structure 2 W & 0.3 N of Beresford on 469th Ave over a Tributary to Ash Creek SN 42-050-287	Structure, Approach Grading, PE (2020 Local Federal Bridge Replacement Program)	0.352	2023	0.430	¥
398	NH 0100(108)407 P 1353(00) NH 2115(00) P 1261(00)	01V6 08DD 08DE 08DF	Lincoln	2.4		Veterans Pkwy - Fm Western Ave to Cliff Ave; Western Ave - Fm S of Veterans Pkwy to N of Veterans Pkwy in Sioux Falls; Minnesota Ave - Fm S of Veterans Pkwy to N of Veterans Pkwy in Sioux Falls; Cliff Ave - Fm S of Veterans Pkwy to N of Veterans Pkwy in Sioux Falls	Grading, Str Bridge, PCC Surfacing, Curb & Gutter, Storm Sewer, Signals, Lighting, AC Surfacing, Modify Intersection	34.552	2023	60.400	¥
399	*NH 0018(157)438	6923	Lincoln	8.1	US18	US18 - Fm I29 E to Just W of the W Jct of SD11	Grading, PCC Surfacing, Replace Str RCBC	48.195	2023	64.771	¥
	Construction planned for 2023 & 2024.										
400	IM 0020(186)	06FV	Lincoln Minnehaha	0.0	I29N I29S	Various Locations Throughout the Mitchell Region	2022 Regionwide Approach Slab Repair, Polymer Chip Seal	0.938	2023	1.145	¥
401	P 0011(153)57	0823	Lincoln	0.0	SD11	SD11 - Str 2.5 N of US18 Jct; Str 6 S of Minnehaha Co Line	Scour Protection, Berm Repair	0.101	2024	0.134	¥
402	IM 0292(89)50	07D5	Lincoln	0.0	I29N I29S	I29 NBL & SBL - 0.4 N of the US18 W Interch over Snake Ck & 294 St (FAS 6116) 3 N of the SD46 Interch over I29	Polymer Chip Seal, Approach Slabs	0.380	2024	0.418	¥
403	NH 0100(110)405 P 1359(00) P 1391(00)	01V9 08DA 08DC	Lincoln	2.3		Veterans Pkwy - Fm I29 to Western Ave; Tallgrass Ave - Fm S of Veterans Pkwy to N of Veterans Pkwy in Sioux Falls; Louise Ave - Fm S of Veterans Pkwy to N of Veterans Pkwy in Sioux Falls	Grading, PCC Surfacing, Curb & Gutter, Storm Sewer, Signals, Lighting, AC Surfacing	30.299	2024	53.900	¥
404	NH 0018(00)451	073E	Lincoln	0.0	US18	US18 - Str Over the Big Sioux River 2 E of Canton	Approach Pavement, Joints, Approach Guardrail (South Dakota Share)	0.000	2025	0.077	¥

¥ Costs reflect anticipated inflation

HC65Coding.rpt

By County

Lincoln

Seq	Project Number	PC #	County	Length	Route	Location of Project	Work Description	Federal Funds ¥	Fiscal Year	Total Cost(Mil \$)	¥
405	NH 0100(106)409 P 8042(00) P 8042(00)	01V7 08DG 08DH	Lincoln	2.0		Veterans Pkwy - Fm Cliff Ave to Sycamore Ave; Southeastern Ave - Fm S of Veterans Pkwy to N of Veterans Pkwy in Sioux Falls; Sycamore Ave - Fm S of Veterans Pkwy to N of Veterans Pkwy in Sioux Falls	Grading, Str Bridge, PCC Surfacing, Curb & Gutter, Storm Sewer, Signals, Lighting, AC Surfacing	23.048	2025	47.200	

By County

Lyman

Seq	Project Number	PC #	County	Length	Route	Location of Project	Work Description	Federal Funds	Fiscal Year	Total Cost (Mil \$)	¥
406	IM 0903(105)131	04NJ	Jackson Jones Lyman	119.8	I90E I90W	I90 - Pierre Region	Modify Crossroads	0.845	2022	0.974	¥
407	IM 0905(118)260	06P0	Brule Lyman	5.4	I90E I90W	I90 EBL & WBL - Fm Chamberlain to 2 E	AC Resurfacing of Shoulders, Edge Drains, Repair Str Bridge, Pipe Work	4.543	2022	5.131	¥
408	P 0047(117)67 P 0248(13)261	069Q 06YC	Lyman	20.0	SD248 SD47	SD47 - From I90 to W of Fort Thompson; SD248 - Fm Reliance to I90	Mill, AC Resurfacing, Pipe Work	5.298	2022	6.617	¥
Construction planned to begin in 2023.											
409	P 0047(122)58	06Q8	Lyman	9.8	SD47	SD47 - Fm N of SD49 to I90	Mill, AC Resurfacing, Pipe Work	2.180	2022	2.724	¥
Construction planned for 2023.											
410	NH-P 0013(158)	07KC	Buffalo Hughes Kingsbury Lyman Miner	24.8	SD249 SD25 SD34 SD47 US14	Various Routes in the Huron Area	Rout & Seal	0.111	2022	0.136	¥
411	IM-NH-P 0033(35)	07KH	Bennett Jackson Jones Lyman Mellette Todd Tripp	196.4	I90E I90W SD248 SD47 SD73 US18 US183 US83	Various Routes in the Winner Area	Rout & Seal	0.887	2022	1.083	¥

By County

Lyman

Seq	Project Number	PC #	County	Length	Route	Location of Project	Work Description	Federal Funds	Fiscal Year	Total Cost(Mil \$)	¥
412	IM-NH-P 0021(178)	088M	Brule Buffalo Charles Mix Davison Gregory Jerauld Lyman McCook Sanborn	139.1	I90E I90W SD34 SD37N SD37S SD46 SD47 SD50 US18 US81	Various Locations in the Mitchell Area	Asphalt Surface Treatment	3.343	2022	4.079	¥
413	NH-P 0033(38)	088V	Lyman Mellette Todd	76.0	SD248 US83	Various Locations in the Winner Area	Asphalt Surface Treatment	2.137	2022	2.608	¥
414	IM-P 0021(180)	089J	Brule Lyman	3.1	I90E I90EL I90L I90W I90WL SD50	Various Locations in the Mitchell Area	Pavement Restoration	0.100	2022	0.122	¥
415	P 1806(16)138	04XW	Lyman Stanley	11.0	SD1806	SD1806 - Fm SD273 N 11.3 to the Lyman/Stanley Co Line; SD1806 - 6.4 NW of SD271 Over Cedar Ck, 6.7 NW of SD271 Over Straight Ck	Spot Grading, Mill, AC Resurfacing, Pipe Work; Approach Guardrail, Erosion Repair	5.547	2022	6.900	¥
416	IM-FP 0905(113)247	05J9	Lyman	14.3	I90E I90W	I90 EBL & WBL - W of Exit 248 E to the Missouri River Bridge	Pipe Work, Erosion Repair	0.459	2024	0.528	¥
417	IM-P 0905(117)261	080A	Lyman	0.0	I90E I90L I90W	I90 EBL, WBL & L - 1 E of Oacoma	Pipe Work, Channel Cleanout	3.162	2024	3.476	¥
418	P 0047(113)42	05UN	Lyman	16.0	SD47	SD47 - Fm 2.5 N of the Gregory/Lyman Co Line to SD49	Mill, AC Resurfacing, Pipe Work	4.490	2024	5.757	¥

By County

Lyman

Seq	Project Number	PC #	County	Length	Route	Location of Project	Work Description	Federal Funds ¥	Fiscal Year	Total Cost(Mil \$)	¥
419	P 0248(12)173	06G7	Jones Lyman	0.0	SD248	SD248 - Strs 4.9 W of Lyman Co Line Over Medicine Ck, 3.9 W of Lyman Co Line Over Medicine Ck, 3.1 W of Lyman Co Line Over Medicine Ck, 0.2 W of Lyman Co Line Over Medicine Ck, 1.0 W of US 83 Over Medicine Ck, 2.1 W of Lyman Co Line over Medicine Ck	Replace Str RCBC, Approach Grading	9.756	2025	12.520	
420	IM 0905(119)226	081C	Lyman	0.0	I90E	I90 - Adjacent to Exit 226 (US183)	Repair RCBC Outlet with Riprap	0.251	2025	0.276	
421	P 1806(26)145 P 0047(123)52	08JA 08JC	Lyman	0.0	SD1806 SD47	SD1806 - 6.4 NW of SD273 over Cedar Ck; SD47 - 5.3 S of SD49 over Bull Ck, 7.3 S of I90 over White Rv	Polymer Chip Seal	0.281	2025	0.345	
422	IM 0906(76)263 P 090L(09)260	08L4 07YC	Brule Lyman	12.8	I90E I90EL I90L I90W I90WF I90WL	I90 EBL & WBL - Fm Chamberlain E 8; I90L, I90WL, I90EL & I90WF - Fm 1.1 W of Exit 260 in Oacoma to Missouri River Bridge	Mill, AC Resurfacing, Concrete Median, Pipe Work, Inslope Flattening	6.682	2025	9.847	

By County

Marshall

Seq	Project Number	PC #	County	Length	Route	Location of Project	Work Description	Federal Funds ¥	Fiscal Year	Total Cost (Mil \$)	¥
423	P 0037(162)189 P 0027(12)204	07D9 07DA	Brown Day Marshall Spink	0.0	SD27 SD37	SD37 - Strs 1.8 N Jct SD20W, 1.1 S of the Brown Co Line, 7.4, 4.4, 2.3 S Jct US12; SD27 - Strs 8.9, 4.7 S Marshall Co Line, 0.3 E of Langford & 2.3 S Jct SD10	Polymer Chip Seal	0.496	2022		0.606
424	BRO 8046(00)20-1	07TY	Marshall	0.2		Structure 10 N & 3.1 E of Britton on 100th St over Wild Rice Creek SN 46-141-000	Structure Replacement - Bridge Improvement Grant	0.000	2022		1.138
425	NH-P 0011(156)	087W	Brown Day Marshall	37.1	SD10 US12 US12E US12W US281	Various Routes in the Aberdeen Region	Rout & Seal	0.168	2022		0.205
426	NH-P 0011(157)	088G	Edmunds Faulk Marshall McPherson Roberts Spink	109.5	SD10 SD247 SD25 SD253 SD27 SD45 US212	Various Routes in the Aberdeen Area	Asphalt Surface Treatment	3.082	2022		3.760
427	P 0037(116)224 P 0027(09)241	01RE 01RF	Brown Marshall	0.0	SD27 SD37	SD37 - 7 S of SD10 Over Crow Creek Ditch; SD27 - 4.5 N of SD10 Over Wild Rice Ck	Deck Overlay, Approach Guard Rail, Approach Slabs, Bridge Rail	0.539	2023		0.657
428	NH-P 0011(141) NH-P 0013(146)	06FR 06WW	Edmunds Marshall Spink	0.0	SD27 SD28 US12 US281	Various Locations Throughout the Aberdeen & Huron Areas	2022 Regionwide Approach Slab Repair	0.583	2023		0.709
429	*P-PH 0010(124)296 PP 0010(133)316	05F4 062E	Brown Marshall	23.9	SD10	SD10 - Fm E of the James River to Britton; SD10 - Str 4.6 W of SD27 S over a Drainage Ditch; SD10 - 4.3 W of Britton, DMV&W RR, DOT #067399N	Shoulder Widening, Replace Str RCBC, Approach Grading, Modify Intersection, Pipe Work; Signal	12.207	2024		14.851

Construction planned for 2024 & 2025.

By County

Marshall

Seq	Project Number	PC #	County	Length	Route	Location of Project	Work Description	Federal Funds	Fiscal Year	Total Cost(Mil \$)	¥
430	BRO 8046(06)	08NM	Marshall	0.2		Structure 3.2 N & 2 E of Langford on 421st Ave over a Ck SN 46-090-198	Structure Removal, PE (2021 Local Bridge Removal Program)	0.082	2024	0.100	¥

By County

McCook

Seq	Project Number	PC #	County	Length	Route	Location of Project	Work Description	Federal Funds	Fiscal Year	Total Cost(Mil \$)	¥
431	*IM-FP 0909(90)377	05T3	McCook Minnehaha	13.1	I90W	I90 WBL - Fm 2 W of Humboldt to 2 E of Hartford; I90 WBL - Exit 379 (Humbolt); I90 Str - 0.4 W of Exit 390 (SD38) Over a Creek	Remove & Replace PCC Surfacing, Replace Str Bridge, Approach Grading, Correct Clearance Deficiency, Spot Grading, Pipe Work	29.586	2022	34.171	¥
Construction planned for 2023.											
432	NH 0081(110)61	06J6	McCook	9.1	US81	US81 - Fm SD38 to the McCook/ Miner Co Line	Mill, AC Resurfacing, Pipe Work	2.642	2022	3.307	¥
433	IM-NH-P 0022(86)	088D	Lincoln McCook Minnehaha Turner	44.5	I29N I29S SD42 SD44 US18	Various Routes in the Sioux Falls Area	Rout & Seal	0.243	2022	0.298	¥
434	IM-NH-P 0021(178)	088M	Brule Buffalo Charles Mix Davison Gregory Jerauld Lyman McCook Sanborn	139.1	I90E I90W SD34 SD37N SD37S SD46 SD47 SD50 US18 US81	Various Locations in the Mitchell Area	Asphalt Surface Treatment	3.343	2022	4.079	¥
435	IM 0908(93)368 IM 0908(92)357	04DQ 04DP	McCook	0.0	I90E	I90 - Str Exit 368 (Canistota); I90 - Str Exit 357 (Bridgewater)	Deck Replacement, Approach Slab Replacement, Rehab Abutments, Zone Painting	3.429	2023	3.769	¥
436	IM 0908(105)350	07W6	Hanson McCook	1.2	I90E I90W	I90 EBL & WBL - Fm Exit 350 (SD25) to 4 W of Exit 364 (Salem)	Modify Drainage, Crossovers	4.293	2023	4.959	¥
437	PH 0020(199)	06K4	Hutchinson McCook Yankton	0.0	SD42 US81	Various Locations in the Mitchell Region	Modify Intersection	1.989	2023	2.317	¥

¥ Costs reflect anticipated inflation

HC65Coding.rpt

By County

McCook

Seq	Project Number	PC #	County	Length	Route	Location of Project	Work Description	Federal Funds ¥	Fiscal Year	Total Cost(Mil \$)	¥
438	P 0038(46)332	05UR	McCook Minnehaha	16.6	SD38	SD38 - Fm US81 to SD19; Jct of SD19/SD38	Mill, AC Resurfacing, Pipe Work	4.324	2023		5.372
439	P 0042(77)301	04F6	Davison Hanson McCook	25.8	SD42	SD42 - Fm SD37 to Bridgewater	Mill, AC Resurfacing, Pipe Work	6.704	2023		8.351
440	P TAPR(40)	08EC	McCook	0.0		Canistota - along the N side of Pine St fm 3rd Ave to 7th Ave, along the E side of 5th Ave fm Main St to Pine St, along 5th Ave fm Pine St to the City Park & Pool, along the W side of 7th Ave fm the Nursing home to Pine St and along the E side of 7th Ave fm Pine St to Ash St	Construction of a Shared Use Path, CE	0.185	2023		0.226
441	*IM 0908(99)377	05T2	McCook Minnehaha	13.0	I90E	I90 EBL - Fm 2 W of Humboldt to 2 E of Hartford; I90 - Str 0.4 W of Exit 390 (SD38); I90 EBL - Exit 379 (Humbolt)	Remove & Replace PCC Surfacing, Replace Str Bridge, Approach Grading, Correct Clearance Deficiency, Spot Grading, Pipe Work	31.314	2024		36.167
442	IM 0908(100)353	07D6	McCook	0.0	I90E	I90 - 431 Ave (FAS 6341) 4 E of the SD25 Interch over I90	LSDC Overlay, Joints	0.378	2024		0.416

By County

McPherson

Seq	Project Number	PC #	County	Length	Route	Location of Project	Work Description	Federal Funds ¥	Fiscal Year	Total Cost(Mil \$)	¥
443	NH-P 0011(157)	088G	Edmunds Faulk Marshall McPherson Roberts Spink	109.5	SD10 SD247 SD25 SD253 SD27 SD45 US212	Various Routes in the Aberdeen Area	Asphalt Surface Treatment	3.082	2022		3.760
444	P 0047(112)248 P 0010(148)182	05UT 06D6	Campbell McPherson	23.1	SD10 SD10E SD10W SD47	SD47 - Fm Eureka to the ND State Line; SD10 - Fm Pollock to US83	Mill, AC Resurfacing, Pipe Work	5.808	2022		7.252
445	PH 8045(02)	05WT	McPherson	0.0		Various County, City, & Township Roads in McPherson County	Signing & Delineation - Gravel Roads ONLY	0.975	2024		1.300
446	P 0247(10)172	06XJ	Edmunds McPherson	16.1	SD247	SD247 - Various locations on SD247 in Edmunds and McPherson Counties	Inslope Restoration	0.931	2024		1.192
447	NH-P 000S(432)	08KR	Campbell Edmunds McPherson Potter	16.6	SD10 SD20 SD253 SD47 US12	Various Locations in the Pierre & Aberdeen Regions	Regionwide Inslope Repair & Restoration, Culvert Extensions	1.527	2024		1.905

By County

Meade

Seq	Project Number	PC #	County	Length	Route	Location of Project	Work Description	Federal Funds ¥	Fiscal Year	Total Cost(Mil \$)	¥	
448	*1M-FP-PP 0901(195)36 HR-IM X101(01)	021G 07VR	Meade	2.2	I90E	I90 EBL - Fm W of Exit 37 (Pleasant Valley) to Exit 40 (Tilford); I90 - Tilford Port of Entry	Grading, Interchange Reconstruction (Exit 37), PCC Surfacing, Replace Str Bridge, Railroad Crossing, Tilford Port of Entry; Replace Electronic Screening System	25.891	2022		31.724	
Construction planned for 2022 & 2023.												
449	IM 0901(194)36	05W7	Meade	6.0	I90E I90W	I90 - Fm Exit 37 to 2 S of Tilford	Dynamic Advisory Speed Signs	0.615	2022		0.676	
450	NH 0212(186)114	05E7	Meade Ziebach	20.9	US212	US212 - Fm Faith to Dupree	Mill, AC Resurfacing, Pipe Work	5.592	2022		6.988	
451	NH 0212(190)39	068V	Butte Meade	47.9	US212	US212 - Fm SD79 in Newell to the Maurine/Bixby Rd	Mill, AC Resurfacing, Guardrail, Erosion Control, Pipe Work, Full Depth Reclamation of Shoulders	15.792	2022		20.285	
452	NH 0034(190)55	05RC	Meade	0.0	SD34	SD34 - 16.7 NE of the SD79N Jct	Bank Stabilization	1.155	2022		1.499	
453	NH-P 0042(91)	0883	Butte Harding Lawrence Meade Perkins	130.1	SD20 SD34 SD79 US212 US85	Various Locations in the Belle Fourche Area	Rout & Seal	0.588	2022		0.718	

By County

Meade

Seq	Project Number	PC #	County	Length	Route	Location of Project	Work Description	Federal Funds ¥	Fiscal Year	Total Cost(Mil \$)	¥
454	NH-P 0041(175)	087A	Fall River Lawrence Meade Pennington	14.7	SD231 SD231N SD231NF SD231S SD231SF SD44E SD44W SD79N SD79NP SD79S SD79SP US14A US16 US16E US16EB US16W US16WB US18	Various Routes in the Rapid City Area	Pavement Restoration	1.055	2022	1.287	
455	PH 8041(20)	05F8	Meade Pennington	1.0		Nemo Rd - Horizontal curve at Pennington/Meade Co line	PE, CE, ROW, Grading	2.948	2022	3.276	
456	BRF 6121(00)21-1	08EV	Meade	0.2		3.2 N of the Pennington County Line on New Underwood Road over Elk Creek SN 47-370-587	Structure Preservation – Bridge Improvement Grant	0.000	2022	0.164	
457	BRF 6121(00)21-2	08EW	Meade	0.2		5 E of Hereford on New Underwood Road over West Elm Creek SN 47-378-444	Structure Preservation – Bridge Improvement Grant	0.000	2022	0.343	
458	BRO 8047(30)	085F	Meade	0.2		Structure 21.1 W & 13.9 S of Faith on Pine Creek Rd over Pine Creek SN 47-549-149	Structure, Approach Grading, PE (2020 Local Federal Bridge Replacement Program)	0.379	2023	0.462	
459	BRO 8047(31)	085G	Meade	0.2		Structure 6 E & 12 N of White Owl on Whitetail Rd over Beaver Dam Creek SN 47-635-190	Structure, Approach Grading, PE (2020 Local Federal Bridge Replacement Program)	0.451	2023	0.550	

By County

Meade

Seq	Project Number	PC #	County	Length	Route	Location of Project	Work Description	Federal Funds	Fiscal Year	Total Cost(Mil \$)	¥
460	NH 0073(77)146	06PA	Meade	14.1	SD73	SD73 - Fm SD34 N 14	Mill, AC Resurfacing, Pipe Work	3.999	2023		5.136
461	IM-NH-P 0040(341)	07CW	Butte Fall River Meade Pennington	0.0	I90E SD34 SD40 SD445 SD79 US18 US212 US385 US85N	Various Locations Throughout the Rapid City Region	2023 Regionwide Approach Slab Repair	0.870	2023		1.061
462	P TAPU(33)	08E9	Meade	0.0		Sturgis - along Lazell St fm Apollo Pl to Moose Dr	Construction of a Shared Use Path, CE	0.400	2023		0.540
463	IM 0901(203)45	08LD	Meade	3.8	I90E I90W	I90 EBL & WBL - Fm E of Exit 44 to W of Exit 48	Construct Median & Ramp Crossovers	1.906	2023		2.095
464	*IM 0901(187)44	034J	Meade	2.8	I90E I90W	I90 EBL & WBL - Fm E of Exit 44 to W of Exit 48; Exit 46 (Elk Creek Rd)	Grading, Interchange Reconstruction (Exit 46), PCC Surfacing	27.267	2024		33.216
Construction planned for 2025 & 2026.											
465	NH 0034(207)96	079F	Meade	18.7	SD34	SD34 - Fm 16.5 W of N SD73 Jct to Meade/Ziebach Co Line	Mill, AC Resurfacing, Pipe Work	4.761	2024		5.943
466	BRO 8047(32)	08NW	Meade	0.2		Structure 4.4 E & 3.5 N of Sturgis on a State Park Rd over a Ck (GF&P OWNED) SN 47-074-395	Structure, Approach Grading, PE (2021 Federal Bridge Replacement Program)	0.614	2024		0.749
467	NH 0034(201)73	06XN	Meade	0.0	SD34	SD34 - Str 7.5 W of Union Center over East Elm Ck	Replace Str Bridge, Approach Grading	2.488	2025		3.221

By County

Mellette

Seq	Project Number	PC #	County	Length	Route	Location of Project	Work Description	Federal Funds	Fiscal Year	Total Cost(Mil \$)	¥
468	BRF 6721(00)20-1	07T9	Mellette	0.2		Structure 10.7 N & 4.8 E of White River on Co Hwy #11/Two Kettle Road over the Little White River SN 48-298-103	Structure Preservation - Bridge Improvement Grant	0.000	2022	1.091	¥
469	NH 0083(88)40	074F	Mellette	0.0	US83	US83 - 1.25 S of the S US83/SD44 Jct	Pipe Work, Modify Drainage	0.565	2022	0.703	¥
470	P 0044(211)200	04EM	Mellette	14.1	SD44	SD44 - Fm US83 to E City limits of Wood	Mill, AC Resurfacing, Pipe Work	3.450	2022	4.309	¥
Construction planned to begin in 2023.											
471	P 0044(212)172 P 0063(62)54	04X0 08NX	Jackson Mellette	43.4	SD44 SD63	SD44 - Fm SD63 to the N Jct of US83; SD63 - Fm N of SD44 to Belvidere	Full Depth Reclamation, AC Surfacing, Modify Intersection, Pipe Work; Gravel Surfacing	12.961	2022	16.153	¥
Construction planned to begin in 2023.											
472	IM-NH-P 0033(35)	07KH	Bennett Jackson Jones Lyman Mellette Todd Tripp	196.4	I90E I90W SD248 SD47 SD73 US18 US183 US83	Various Routes in the Winner Area	Rout & Seal	0.887	2022	1.083	¥
473	NH-P 0033(38)	088V	Lyman Mellette Todd	76.0	SD248 US83	Various Locations in the Winner Area	Asphalt Surface Treatment	2.137	2022	2.608	¥
474	P 0053(11)49	07YF	Mellette	11.1	SD53	SD53 - Fm SD44 N 11	Blotter Surfacing	1.463	2023	1.876	¥
475	P 0044(215)194	07EA	Mellette	0.0	SD44	SD44 - 2.3 W of US83 over Pine Ck	LSDC Overlay	0.251	2024	0.306	¥
476	PH 8048(04)	04JH	Mellette	0.0		Various County, City, & Township Roads in Mellette County	Signing & Delineation- Gravel Roads ONLY	0.592	2025	0.788	¥

By County

Miner

Seq	Project Number	PC #	County	Length	Route	Location of Project	Work Description	Federal Funds ¥	Fiscal Year	Total Cost(Mil \$)	¥
477	NH-P 0013(158)	07KC	Buffalo Hughes Kingsbury Lyman Miner	24.8	SD249 SD25 SD34 SD47 US14	Various Routes in the Huron Area	Rout & Seal	0.111	2022		0.136
478	NH-P 0022(87)	088T	Lake Lincoln Miner Minnehaha Turner	91.7	SD11 SD19 SD34 SD44 US81	Various Locations in the Sioux Falls Area	Asphalt Surface Treatment	2.580	2022		3.148
479	IM-P 0022(85)	089K	Miner Minnehaha	12.6	I229S I29N I29S I90E I90W SD34 SD38 SD38E SD38W	Various Routes in the Sioux Falls Area	Pavement Restoration	1.310	2022		1.598
480	P-PH 0034(170)350	04KR	Miner	7.0	SD34	SD34 - Fm Sanborn/Miner County Line E to 425th Ave Near Roswell	Shoulder Widening, Replace Str Bridge, Pipe Work	9.493	2022		9.493
Construction planned for 2022 & 2023.											
481	BRO 8049(22)	084R	Miner	0.2		Structure in Carthage on Main St over Redstone Creek (City Owned) SN 49-062-018	Structure, Approach Grading, PE (2020 Local Federal Bridge Replacement Program)	0.365	2023		0.445
482	BRO 8049(23)	085J	Miner	0.2		Structure 5 N & 0.1 E of Howard on 228th St over the West Fork of the Vermillion River SN 49-161-080	Structure, Approach Grading, PE (2020 Local Federal Bridge Replacement Program)	0.365	2023		0.445
483	PH 0020(201)	06JF	Hanson Miner Minnehaha	0.0	SD34 SD38 US81	Various Locations in the Mitchell Region	Modify Intersection	2.851	2023		3.428

¥ Costs reflect anticipated inflation

HC65Coding.rpt

By County

Miner

Seq	Project Number	PC #	County	Length	Route	Location of Project	Work Description	Federal Funds ¥	Fiscal Year	Total Cost(Mil \$)	¥
484	P 0042(90)305 P 0034(209)366	0824 0827	Hanson Miner	0.0	SD34 SD42	SD42 - Str 1.7 E of Davison Co Line; SD34 - Str 6.3 W of US81 Jct	Scour Protection, Berm Repair	0.143	2024		0.189
485	BRO 8049(24)	08N1	Miner	0.2		Structure 5 S & 4.6 E of Carthage on 227th St over a Ck SN 49-116-070	Structure, Approach Grading, PE (2021 Local Federal Bridge Replacement Program)	0.352	2024		0.430

By County

Minnehaha

Seq	Project Number	PC #	County	Length	Route	Location of Project	Work Description	Federal Funds ¥	Fiscal Year	Total Cost(Mil \$)	¥
486	P 0013(38)108 IM-PH 0293(107)99	04VD 05F9	Minnehaha Moody	0.0	I29N I29S SD13	SD13 - 0.3 N of Flandreau Over the Big Sioux River; I29 N/S - 1 N of Exit 98 (Dell Rapids); 1.2 N Minnehaha Co. Line; 3.8 S of Exit 109 (Colman); 3 S of Exit 109 (Colman)	High Friction Surface Treatment, Polymer Chip Seal, Deck Repair, Curb Repair, Approach Slabs, Replace Joint	2.804	2022		3.103
487	P 0011(94)86	04VC	Minnehaha	0.0	SD11	SD11 - 5.2 N of the I90 Interchange Over West Pipestone Creek	Epoxy Chip Seal, Column Repair	0.121	2022		0.161
488	IM 2291(01)10	01QA	Minnehaha	0.0	I229N I229S	I229 - 60th St N Over I229 S of I90	Replace Str Bridge, Approach Grading	6.768	2022		7.818
489	*IM-FP 0909(90)377	05T3	McCook Minnehaha	13.1	I90W	I90 WBL - Fm 2 W of Humboldt to 2 E of Hartford; I90 WBL - Exit 379 (Humboldt); I90 Str - 0.4 W of Exit 390 (SD38) Over a Creek	Remove & Replace PCC Surfacing, Replace Str Bridge, Approach Grading, Correct Clearance Deficiency, Spot Grading, Pipe Work	29.586	2022		34.171
Construction planned for 2023.											
490	IM 0909(91)394	065D	Minnehaha	0.0	I90E I90W	I90 - 470th Ave Str over I90, 2.1 W of I29	LSDC Overlay, Approach Guardrail	0.330	2022		0.363
491	*IM 2292(84)2	000S	Minnehaha	0.8	I229N I229S	I229 - Exit 3 (Minnesota Ave) in Sioux Falls	Preliminary Engineering	0.000	2022		0.052
492	IM 0293(112)76	06VQ	Minnehaha	1.0	I29S	I29 - SBL Fm 57th St to 49th St in Sioux Falls	Remove Riprap, Modify Drainage, Pipe Work	1.182	2022		1.368
493	*P 1400(16) P 1423(07) P 8050(81) IM 0293(106)76	05NF 06Y0 06XY 03RA	Minnehaha	1.8	I29N I29S	I29 - Exit 77 (41st Street Interchange) in Sioux Falls; 41st Street In Sioux Falls - Fm W of Marion Rd to Shirley Ave; Marion Road - Fm 39th St to 43rd St in Sioux Falls; Shirley Ave - Fm 41st St to W Shirley Place in Sioux Falls	Modify Interchange, Bent Strengthening; Grading, Signals, Curb & Gutter, Sidewalk, PCC Surfacing, Storm Sewer, ADA, Lighting, Pavement Markings, ROW; Urban Construction; Urban Reconstruction	31.862	2022		40.433
Construction planned for 2022 & 2023.											

¥ Costs reflect anticipated inflation

HC65Coding.rpt

By County

Minnehaha

Seq	Project Number	PC #	County	Length	Route	Location of Project	Work Description	Federal Funds ¥	Fiscal Year	Total Cost(Mil \$)	¥
494	P 1186(00)	00KD	Minnehaha	2.0		60th St. N from I29 to N 4th Ave in Sioux Falls	Preliminary Engineering	0.000	2022		0.200
495	*NH-P 0042(59)373	03TE	Minnehaha	4.9	SD42	SD42 - Fm the Big Sioux River Bridge to the IA State Line	Grading, PCC Surfacing, Curb & Gutter, Sidewalk, ADA, Storm Sewer, Lighting, Signals	26.554	2022		35.857
Construction planned for 2023 & 2024.											
496	IM-NH-P 0022(86)	088D	Lincoln McCook Minnehaha Turner	44.5	I29N I29S SD42 SD44 US18	Various Routes in the Sioux Falls Area	Rout & Seal	0.243	2022		0.298
497	NH-P 0022(87)	088T	Lake Lincoln Miner Minnehaha Turner	91.7	SD11 SD19 SD34 SD44 US81	Various Locations in the Sioux Falls Area	Asphalt Surface Treatment	2.580	2022		3.148
498	IM-P 0022(85)	089K	Miner Minnehaha	12.6	I229S I29N I29S I90E I90W SD34 SD38 SD38E SD38W	Various Routes in the Sioux Falls Area	Pavement Restoration	1.310	2022		1.598
499	PS-PP 8050(71)	05RE	Minnehaha	0.0		Marion Rd, 1.5 NW of Sioux Falls, BNSF RR, DOT #097254J	Signals, Crossing Surface, Approach Work, CE	0.360	2022		0.400
500	PP-PS 8050(85)	087K	Minnehaha	0.0		259th St - In Corson, BNSF RR DOT #097856A	Signals, Crossing	0.450	2022		0.500
501	PH 000S(396)	06TQ	Minnehaha Moody	1.4	I29N I29S	Various Locations on the state and local systems in the Aberdeen, Pierre, and Mitchell Regions	High Friction Surface Treatment	0.936	2022		1.040

¥ Costs reflect anticipated inflation

HC65Coding.rpt

By County

Minnehaha

Seq	Project Number	PC #	County	Length	Route	Location of Project	Work Description	Federal Funds ¥	Fiscal Year	Total Cost(Mil \$)	¥
502	P TAPU(22)	06N7	Minnehaha	0.0		Crooks along West Ave from Main St to Executive Ave	PE, CE and Construction of Shared Use Path & Install RR Crossing	0.323	2022		0.394
503	BRO 8050(00)21-1	08EQ	Minnehaha	0.2		Structure 0.1 E & 0.5 S of Brandon on Mchardy Road over Split Rock Creek (City Owned) SN 50-281-180	Structure Preservation – Bridge Improvement Grant	0.000	2022		0.217
504	BRO 8050(00)21-5	08F0	Minnehaha	0.2		2 E & 2.4 N of Garretson on 487th Ave (Hwy 103) over Split Rock Creek SN 50-330-066	Structure Preservation – Bridge Improvement Grant	0.000	2022		1.285
505	BRF 2115(00)21-1	08F2	Minnehaha	0.2		In Sioux Falls E of Minnesota Ave on Benson Road over the Big Sioux Diversion (City Owned) SN 50-202-180	Structure Preservation – Bridge Improvement Grant	0.000	2022		3.076
506	PP 8050(86)	08GR	Minnehaha	0.0		248th St Minnehaha County, D&I RR, DOT 381703C	Signals, CE	0.225	2022		0.250
507	PP 6238(05)	08GT	Minnehaha	0.0		250th St Minnehaha County, D&I RR, DOT 381697B	Signals, CE	0.225	2022		0.250
508	PP 6148(05)	08GU	Minnehaha	0.0		254th St Minnehaha County, D&I RR, DOT 381691K	Signals, CE	0.090	2022		0.100
509	*IM 2292(98)6 P 1200(04)	04XK 06MM	Minnehaha	0.0	I229N I229S	I229 Exit 9 (Benson Rd) in Sioux Falls; I229 - Strs E 6th S & Benson Rd; Benson Rd - Fm Lewis Ave E to Hall Ave	Modify Interchange, Polymer Chip Seal, LSDC, Approach Slab, Joints, Rail Replacement & Repair; PE, Grading, Storm Sewer, Curb & Gutter, PCC Surfacing, ROW, Signals, Lighting	31.272	2023		41.650
Construction planned for 2023 & 2024.											
510	*IM-NH 0909(46)406 NH 0011(118)80	4433 062V	Minnehaha	1.3	I90E I90W SD11	I90 - Exit 406 (Corson/Brandon) ; SD11 - Fm Redwood Blvd to Ash St in Brandon & 260th St Intersection in Corson	Interchange Reconstruction, Replace Str Bridge, Lighting, PCC Surfacing, ADA	31.595	2023		36.854
Construction planned for 2023 & 2024.											

¥ Costs reflect anticipated inflation

HC65Coding.rpt

By County

Minnehaha

Seq	Project Number	PC #	County	Length	Route	Location of Project	Work Description	Federal Funds ¥	Fiscal Year	Total Cost(Mil \$)	¥
511	*IM 2292(107)5 NH 2042(30)	07C4 07C5	Minnehaha	3.2	I229N I229S	I229 - Fm 26th St to 10th St; 10th St Interchange; 10th St - Fm Lowell Ave to Cleveland Ave	Preliminary Engineering	0.000	2023		0.290
512	BRO 8050(82)	085K	Minnehaha	0.2		Structure 1 N & 0.3 W of Renner on 257th St over Silver Creek SN 50-208-130	Structure, Approach Grading, PE (2020 Local Federal Bridge Replacement Program)	0.365	2023		0.445
513	BRO 8050(83)	085L	Minnehaha	0.2		Structure 2.9 N & 1 E of Corson on 483rd Ave over a Tributary to Split Rock Creek SN 50-290-131	Structure, Approach Grading, PE (2020 Local Federal Bridge Replacement Program)	0.365	2023		0.445
514	*NH 1157(02) NH 0011(101)72 NH 2042(28)	05C3 05C4 05UW	Minnehaha	1.0	SD11N SD11S	Veterans Parkway - Fm Arrowhead Parkway N 1000' in Sioux Falls; SD11 - Fm Arrowhead Parkway S 500' in Sioux Falls; Arrowhead Parkway - Fm Highline Ave to 0.5 W of Six Mile Road in Sioux Falls	Grading, Storm Sewer, Curb & Gutter, PCC Surfacing, ROW, Signals, Lighting	10.456	2023		12.759
515	IM 0020(186)	06FV	Lincoln Minnehaha	0.0	I29N I29S	Various Locations Throughout the Mitchell Region	2022 Regionwide Approach Slab Repair, Polymer Chip Seal	0.938	2023		1.145
516	PP-PS 1261(10)	011B	Minnehaha	0.0		Cliff Ave - by 14th St in Sioux Falls, BNSF RR, DOT #381-656W	Upgrade Signals, Crossing Surface Rehabilitation, Approach Improvement, PE, CE	0.450	2023		0.500
517	PP-PS 1310(11)	061U	Minnehaha	0.0		6th St - In Sioux Falls, DOT 097881H BNSF Railroad	Signals, Sidewalk, Approach, CE	0.135	2023		0.150
518	PH 0020(201)	06JF	Hanson Miner Minnehaha	0.0	SD34 SD38 US81	Various Locations in the Mitchell Region	Modify Intersection	2.851	2023		3.428
519	P 0038(46)332	05UR	McCook Minnehaha	16.6	SD38	SD38 - Fm US81 to SD19; Jct of SD19/SD38	Mill, AC Resurfacing, Pipe Work	4.324	2023		5.372

¥ Costs reflect anticipated inflation

HC65Coding.rpt

By County

Minnehaha

Seq	Project Number	PC #	County	Length	Route	Location of Project	Work Description	Federal Funds	Fiscal Year	Total Cost(Mil \$)	¥
520	P TAPR(41)	08ED	Minnehaha	0.0		Dell Rapids - along the W side of 474th Ave fm W 10th St to W 7th St	Construction of a Shared Use Path, CE	0.400	2023	0.723	¥
521	BRF 6364(00)21-4	08EY	Minnehaha	0.2		2 N & 0.1 W of Corson on 258th St.(Hwy 130) over Split Rock Creek SN 50-279-140	Structure Preservation – Bridge Improvement Grant	0.000	2023	1.796	¥
522	P TAPU(32)	08E8	Minnehaha	0.0		Brandon - along Redwood Blvd fm Split Rock Ck to S Chestnut Blvd & along S Chestnut Blvd fm E Redwood Blvd to Oakhill Circle	Construction of a Shared Use Path, CE	0.400	2023	1.313	¥
523	PP-PS 1363(01)	08GV	Minnehaha	0.0		Ebenezer Ave in Sioux Falls, E&E RR, DOT 925091P	Signals, Crossing Surface, Approach Work, CE	0.270	2023	0.300	¥
524	PP 1332(09)	08GW	Minnehaha	0.0		14th Street in Sioux Falls, E&E RR, DOT 186676X	Signals, CE	0.180	2023	0.200	¥
525	P 0011(145)83	05V6	Minnehaha	0.0	SD11	SD11 - Str 2.7 N of I90 Over Split Rock Ck	Replace Str Bridge, Approach Grading	4.723	2024	6.096	¥
526	*IM 0908(99)377	05T2	McCook Minnehaha	13.0	I90E	I90 EBL - Fm 2 W of Humboldt to 2 E of Hartford; I90 - Str 0.4 W of Exit 390 (SD38); I90 EBL - Exit 379 (Humbolt)	Remove & Replace PCC Surfacing, Replace Str Bridge, Approach Grading, Correct Clearance Deficiency, Spot Grading, Pipe Work	31.314	2024	36.167	¥
527	IM 0293(113)78	065E	Minnehaha	0.0	I29N I29S	I29 NBL & SBL - Strs 0.3 N of 26th St over Skunk Ck, Over 12th St (Exit 79), 0.3 N of 12th St over Ellis & Eastern RR	LSDC Overlay, Approach Slabs, Approach Pavement, Approach Guardrail	3.639	2024	4.001	¥
528	IM 2292(103)2 IM 2292(109)2	06CF 0818	Minnehaha	0.2	I229N	I229 - Exit 2 (Western Ave) in Sioux Falls	Modify Ramp - NB On Ramp; LSDC Overlay, Approach Slabs, Approach Pavement, Replace Steel Pedestrian Rail	1.902	2024	2.190	¥
529	IM 2292(105)3	07CY	Minnehaha	1.9	I229N	I229 - for Cliff Ave	Modify Crossovers	3.985	2024	4.481	¥

¥ Costs reflect anticipated inflation

HC65Coding.rpt

By County

Minnehaha

Seq	Project Number	PC #	County	Length	Route	Location of Project	Work Description	Federal Funds ¥	Fiscal Year	Total Cost(Mil \$)	¥
530	IM 0020(205)	07CV	Minnehaha	0.0	I229N I229S	Various Locations Throughout the Mitchell Region	2024 Regionwide Approach Slab Repair	0.888	2024	1.082	
531	PP-PS 1261(11)	02HW	Minnehaha	0.0		Cliff Ave - by 20th St in Sioux Falls, BNSF RR, DOT #075474T	Upgrade Signals, Crossing Surface Rehabilitation, Approach, PE, CE	0.900	2024	1.000	
532	NH 0042(80)371	06YP	Minnehaha	1.5	SD42	SD42 - Fm Willow Run Ent to Big Sioux River in Sioux Falls	Grading, Storm Sewer, Curb & Gutter, PCC Surfacing, Str Widening, Signals, Lighting	16.824	2024	21.659	
Construction planned for 2025 & 2026.											
533	*IM 2292(101)4	05HN	Minnehaha	1.3	I229N I229S	I229 - Exit 4 (Cliff Ave) in Sioux Falls	Interchange Reconstruction	34.317	2025	44.458	
Construction planned for 2025 & 2026.											
534	*IM 0909(92)387 P 6353(21)	06G8 08CU	Minnehaha	0.5	I90E I90W	I90 - Exit 387 (Hartford); Western Ave - Fm N of I90 Exit 387 to Mickelson Rd in Hartford	Interchange Reconstruction, Replace Str Bridge, Approach Grading, Surfacing, Sidewalk; Urban Grading, AC Surfacing, Curb & Gutter, Storm Sewer, Shared Use Path, Sidewalk, Lighting	20.359	2025	22.710	
535	IM 0909(94)383	08DP	Minnehaha	0.0	I90E I90W	I90 - 3.8 E of SD19 over I90 (459th Ave)	Deck Replacement, Approach Slabs, Rehab Abutments, Bridge Painting	1.679	2025	1.846	

By County

Moody

Seq	Project Number	PC #	County	Length	Route	Location of Project	Work Description	Federal Funds ¥	Fiscal Year	Total Cost(Mil \$)	¥
536	P 0013(38)108 IM-PH 0293(107)99	04VD 05F9	Minnehaha Moody	0.0	I29N I29S SD13	SD13 - 0.3 N of Flandreau Over the Big Sioux River; I29 N/S - 1 N of Exit 98 (Dell Rapids); 1.2 N Minnehaha Co. Line; 3.8 S of Exit 109 (Colman); 3 S of Exit 109 (Colman)	High Friction Surface Treatment, Polymer Chip Seal, Deck Repair, Curb Repair, Approach Slabs, Replace Joint	2.804	2022		3.103
537	IM 0294(74)121	080D	Brookings Moody	22.0	I29N I29S	I29 - Fm Exit 121 N to Brookings	Dynamic Advisory Speed Signs	0.615	2022		0.676
538	BRF 6337(00)19-1	076A	Moody	0.2		Structure 9 N of Egan on 478th Ave over the Big Sioux River SN 51-120-044	Structure Replacement – Bridge Improvement Grant	0.000	2022		1.900
Total = \$1.717; State (BIG CAP) = \$1.374; Local = \$0.343											
539	PH 000S(396)	06TQ	Minnehaha Moody	1.4	I29N I29S	Various Locations on the state and local systems in the Aberdeen, Pierre, and Mitchell Regions	High Friction Surface Treatment	0.936	2022		1.040
540	BRO 8051(16)	085Q	Moody	0.2		Structure 7.5 E & 2 S of Trent on 242nd St over Pipestone Creek SN 51-195-220	Structure, Approach Grading, PE (2020 Local Federal Bridge Replacement Program)	0.758	2023		0.925
541	PH 8051(14)	03V2	Moody	0.0		Various County, City, Tribal and Township Roads in Moody County	Signing & Delineation	0.741	2024		0.988
542	NH 0034(193)403	0609	Moody	1.5	SD34	SD34 - Fm 469th Ave to the E City Limits in Colman	Grading, PCC Surfacing, Curb & Gutter, Sidewalk, Lighting	7.300	2025		9.539
543	P 0034(216)413 P 0013(163)109 NH 0014(249)415 NH 014B(176)419	08HR 08HT 08HV 08HW	Brookings Moody	0.0	SD13 SD34 US14B US14E	SD34 - 2.1 W of SD13 over Big Sioux Rv; SD13 - 2 N of Flandreau over Big Sioux Rv; US14E - 2.5 E of Volga over Big Sioux Rv Overflow ; US14B - 2 W of I29 over Six Mile Ck, 1.4 E of I29 over Deer Ck	Polymer Chip Seal	0.302	2025		0.369

By County

Oglala Lakota

Seq	Project Number	PC #	County	Length	Route	Location of Project	Work Description	Federal Funds ¥	Fiscal Year	Total Cost(Mil \$)	¥
544	NH-P 0043(34)	0884	Custer Fall River Oglala Lakota Pennington	92.2	SD71 SD79N SD79S US16 US16A US18	Various Location in the Custer Area	Rout and Seal	0.417	2022		0.509
545	NH-P 0043(33)	088K	Fall River Oglala Lakota	42.6	SD471 SD71 US18	Various Routes in the Custer Area	Asphalt Surface Treatment	1.199	2022		1.463
546	PH 8057(04)	05WP	Oglala Lakota	0.0		Various County, City, Tribal & Township Roads in Oglala Lakota County	Signing & Delineation - Gravel Roads ONLY	0.618	2023		0.823
547	*NH 0018(195)103 P 0407(05)01	04FC 06N3	Oglala Lakota	1.2	SD407 US18	US18 - In Pine Ridge Fm 2 Blocks N of SD407 to E of Indian Health Rd; SD407 - In Pine Ridge Fm Cherry Hill Ct to US18	Urban Grading, Curb & Gutter, Storm Sewer, Lighting, PCC Surfacing, ADA, Signal	5.215	2024		6.896

By County

Pennington

Seq	Project Number	PC #	County	Length	Route	Location of Project	Work Description	Federal Funds ¥	Fiscal Year	Total Cost(Mil \$)	¥
548	NH 0044(220)46	04PD	Pennington	3.4	SD44	SD44 - Fm LaCrosse St to Covington St in Rapid City	ADA, Modify Intersection, Sidewalk	4.465	2022		5.731
549	P 0244(11)27	04FT	Pennington	0.4	SD244	SD244 - 3.2 E of US385 & US16 Over Palmer Gulch	Replace Str Bridge, Approach Grading, Turn Lanes, Spot Grading	2.620	2022		3.384
Construction planned for 2022 & 2023.											
550	IM-NH-P 0040(234)	04W7	Jackson Pennington	0.0	I90E I90W SD240 US14E	I90 - Strs, 4.0 E of the Box Elder Intch over 154th Ave; 0.5 W of SD240 Over RR; 0.3 E of Wasta Over the Cheyenne River; 1.9 NW of the W Wall Intch Under Cedar Butte Road; 6.3 NW of the SD240 S Intch Over Whitewater Crk; On the US014 WB Off ramp at the I90 Intch; US14 – Str, US14 & I 90 Intch; SD240 – Str, At the W Wall Intch Over I90	Zone Painting	2.075	2022		2.281
551	IM 0902(180)108	07CQ	Jackson Pennington	22.1	I90E	I90 E - Fm E of Exit 107 to W of Exit 131	Interstate Fence	0.236	2022		0.260
552	NH-HR X006(01)	08AE	Pennington	0.0	SD79N	SD79 - Approximately 2 S of US16B Jct	Port of Entry Tire Anomaly Inspection	0.270	2022		0.319
553	NH-P 0043(34)	0884	Custer Fall River Oglala Lakota Pennington	92.2	SD71 SD79N SD79S US16 US16A US18	Various Location in the Custer Area	Rout and Seal	0.417	2022		0.509
554	NH-P 0041(176)	0874	Lawrence Pennington	36.6	SD44 US14A US16E US16W	Various Locations in the Rapid City Area	Rout & Seal	0.238	2022		0.290
555	P 0043(35)	089E	Pennington	6.8	SD40	Various Locations in the Custer Area	Micro-Surfacing	0.364	2022		0.444

¥ Costs reflect anticipated inflation

HC65Coding.rpt

By County

Pennington

Seq	Project Number	PC #	County	Length	Route	Location of Project	Work Description	Federal Funds ¥	Fiscal Year	Total Cost(Mil \$)	¥
556	NH-P 0041(175)	087A	Fall River Lawrence Meade Pennington	14.7	SD231 SD231N SD231NF SD231S SD231SF SD44E SD44W SD79N SD79NP SD79S SD79SP US14A US16 US16E US16EB US16W US16WB US18	Various Routes in the Rapid City Area	Pavement Restoration	1.055	2022	1.287	
557	PH 8041(20)	05F8	Meade Pennington	1.0		Nemo Rd - Horizontal curve at Pennington/Meade Co line	PE, CE, ROW, Grading	2.948	2022	3.276	
558	PH 0079(86)68	07N8	Pennington	0.0	SD79	SD79 - Intersection of Spring Creek Rd	Modify Intersection, Lighting	0.318	2022	0.370	
559	NH 0016(89)41	060L	Pennington	0.0	US16	US16 - 0.1 E of US16/US16B Intersection on Spring Creek	Bank Stabilization	0.121	2022	0.170	
560	*NH 0016(93)63	6874	Pennington	1.8	US16E US16EB US16W US16WB US16WF	US16/US16B - Intersection	Preliminary Engineering	0.000	2022	0.208	
561	*NH 0016(94)65	078D	Pennington	2.2	US16E US16W	US16 E&W - Fm US16B to Tower Rd	Preliminary Engineering	0.043	2022	0.052	

By County

Pennington

Seq	Project Number	PC #	County	Length	Route	Location of Project	Work Description	Federal Funds ¥	Fiscal Year	Total Cost(Mil \$)	¥
562	P TAPU(09)	04UA	Pennington	0.9		Rapid City - On the east side of Cambell St. from the end of the side path south of Rocker Dr., N to E. Omaha St./Hwy. 44.	PE, CE and Construction of Shared Use Path	0.470	2022		0.573
563	P TAPU(29)	07RH	Pennington	0.0		Box Elder - along Briggs St fm Patriot Dr to Liberty Blvd, along Liberty Blvd fm Briggs St to N Ellsworth Rd, along N Ellsworth Rd fm Liberty Blvd to Frontage Rd	Construction of a Shared Use Path, CE	0.317	2022		0.599
564	P 6403(10)	08P3	Pennington	9.5		South Rochford Rd fm Rochford SW to Deerfield Rd	Grading, Drainage, Base Course, Asphalt Concrete, & PE For Structure #52-162-272	6.822	2022		14.000
565	NH 0044(221)42 P 0020(219)26 NH 0085(111)72	07WN 08A0 08A1	Butte Harding Pennington	0.0	SD20 SD44 US85	SD44 - Str 1.9 W of the SD231 Jct over Rapid Ck; SD20 - 0.9 W of Buffalo over Rush Ck; SD20 - 0.9 W of Buffalo over Rush Ck; US85 - 16 NE of US212 over Indian Ck	Column Repair	0.134	2023		0.163
566	IM 1902(67)0	065K	Pennington	0.0	I190N	I190 - Anamosa St Str over I190	Replace Str Bridge, Approach Grading	4.186	2023		4.825
567	IM 0902(181)108	07CR	Jackson Pennington	22.1	I90W	I90 W - Fm E of Exit 107 to W of Exit 131	Interstate Fence	0.241	2023		0.265
568	BRO 8052(72)	085R	Pennington	0.2		Structure 4.0 W & 5.3 N of Conata on Huether Rd over a Creek SN 52-896-490	Structure, Approach Grading, PE (2020 Local Federal Bridge Replacement Program)	0.530	2023		0.647
569	BRO 8052(73)	085T	Pennington	0.2		Structure 0.6 W & 2.1 N of Quinn on Paulsen Rd over Cottonwood Creek SN 52-952-341	Structure, Approach Grading, PE (2020 Local Federal Bridge Replacement Program)	0.365	2023		0.445

¥ Costs reflect anticipated inflation

HC65Coding.rpt

By County

Pennington

Seq	Project Number	PC #	County	Length	Route	Location of Project	Work Description	Federal Funds	Fiscal Year	Total Cost(Mil \$)	¥
570	BRO 8052(74)	085U	Pennington	0.2		Structure 0.5 W and 2.2 N of Quinn on Paulsen Rd over Cottonwood Creek SN 52-953-340	Structure, Approach Grading, PE (2020 Local Federal Bridge Replacement Program)	0.379	2023	0.462	¥
571	BRO 8052(75)	0862	Pennington	0.2		Structure 0.1 S of San Marco & S Canyon in Rapid City on San Marco Blvd over the Pierre St Drainage Ditch (City Owned) SN 52-375-296	Structure, Approach Grading, PE (2020 Local Federal Bridge Replacement Program)	0.365	2023	0.445	¥
572	IM-NH-P 0040(341)	07CW	Butte Fall River Meade Pennington	0.0	I90E SD34 SD40 SD445 SD79 US18 US212 US385 US85N	Various Locations Throughout the Rapid City Region	2023 Regionwide Approach Slab Repair	0.870	2023	1.061	¥
573	*NH-PH 0385(51)87	03VD	Pennington	8.2	US385	US385 - Fm 1.5 N of US16 E to Pactola Dam; US385 - Str 3.6 N of US16 E over Horse Creek	Shoulder Widening, Pipe Work, Spot Grading; Replace Str (RCBC), Approach Grading	19.757	2023	23.015	¥
574	PP-PS 1669(43)	08GY	Pennington	0.0		5th Street in Rapid City, RCP&E RR, DOT 190268U	Signals, Crossing Surface, Approach work, CE	0.405	2023	0.450	¥
575	PP 1804(57)	08H0	Pennington	0.0		St. Patrick Street in Rapid City, RCP&E RR, DOT 190258N	Signals, CE	0.180	2023	0.200	¥
576	P 016A(11)56 P 0040(330)32	05V8 0637	Pennington	0.2	SD40 US16A	US16A - Str 2.7 S of US16 Over Battle Creek; SD40 - Fm US16A to 3rd St In Keystone	US16A - Replace Str Bridge, Approach Grading; SD40 - Sidewalk, ADA, Signal	1.997	2024	2.998	¥
577	IM 0902(18)101	035F	Pennington	0.0	I90E I90W	I90 EBL & WBL - Strs 3.3 E of the Wasta Interchange Over Bull Ck, Cedar Butte Rd over I90	Replace Str Bridge, Approach Grading, Replace Joints	10.198	2024	11.779	¥

¥ Costs reflect anticipated inflation

HC65Coding.rpt

By County

Pennington

Seq	Project Number	PC #	County	Length	Route	Location of Project	Work Description	Federal Funds	Fiscal Year	Total Cost(Mil \$)	¥
578	NH 0385(57)87 NH 0385(61)95	068X 07W4	Pennington	9.4	US385	US385 - Fm 1.5 N of US16 E to Pactola Dam; US385 - Across Pactola Dam	Full Depth Reclamation, AC Resurfacing; Crack & Seat, AC Surfacing, Curb & Gutter, Guardrail	6.547	2024	8.395	¥
Construction planned to begin in 2023.											
579	P 0044(217)88	06R3	Pennington	19.4	SD44	SD44 - Fm Scenic to 11 W of Interior	Full Depth Reclamation, AC Surfacing, Mill, AC Resurfacing, Pipe Work	6.654	2024	8.494	¥
580	*PH 0385(50)96	03BD	Pennington	5.7	US385	US385 - Fm N of Pactola Dam to 4 N of the SD44 Jct	Shoulder Widening, Pipe Work, Spot Grading	19.389	2024	23.245	¥
581	NH 0044(227)40	08D9	Pennington	0.8	SD44	SD44 - Fm Canyon Rd to Chapel Lane in Rapid City	Rockfall Hazard Mitigation	1.330	2024	1.624	¥
582	BRO 8052(76)	08N2	Pennington	0.2		Structure 0.9 E & 1.5 S of Johnson Siding on Thunderhead Falls Rd over Rapid Ck SN 52-317-313	Structure, Approach Grading, PE (2021 Local Federal Bridge Replacement Program)	0.652	2024	0.796	¥
583	BRO 8052(77)	08N3	Pennington	0.2		Structure 1.2 W & 0.5 N of Farmingdale on Hammerquist Rd over Rapid Ck SN 52-575-383	Structure, Approach Grading, PE (2021 Local Federal Bridge Replacement Program)	0.602	2024	0.734	¥
584	NH 0385(59)96	0694	Pennington	5.7	US385	US385 - Fm N of Pactola Dam to 4 N of SD44	Full Depth Reclamation, AC Surfacing	4.239	2025	5.436	¥
585	NH-PH 0016(91)60	06X3	Pennington	1.0	US16E US16W	US16 - Intersection of US16 & Neck Yoke Rd (Reptile Garden Ent.)	Grading, AC Surfacing, Replace Str Bridge	8.833	2025	12.849	¥
586	NH 0016(95)50	081J	Pennington	0.4	US16E	US16 E - At the Keystone Wye	Grading, PCC Surfacing	1.275	2025	1.632	¥
587	*PH 0385(55)102	03X7	Lawrence Pennington	13.3	US385	US385 - 4 N of the SD44 Jct to N of Nemo Rd	Shoulder Widening, Modify Intersection	12.555	2025	14.639	¥

By County

Pennington

Seq	Project Number	PC #	County	Length	Route	Location of Project	Work Description	Federal Funds	Fiscal Year	Total Cost(Mil \$)	¥
588	PH 0016(97)57	07Y6	Pennington	0.0	US16E	US16 EBL & WBL - Fm E of Rockerville to S of Reptile Gardens	Modify Intersections	2.981	2025	3.312	¥
589	NH 0016(99)63	08PG	Pennington	1.3	US16E US16W	US16/US16B - Intersection	Median Crossovers & Traffic Diversions	2.127	2025	2.597	¥

By County

Perkins

Seq	Project Number	PC #	County	Length	Route	Location of Project	Work Description	Federal Funds ¥	Fiscal Year	Total Cost(Mil \$)	¥
590	NH-P 0042(91)	0883	Butte Harding Lawrence Meade Perkins	130.1	SD20 SD34 SD79 US212 US85	Various Locations in the Belle Fourche Area	Rout & Seal	0.588	2022		0.718
591	NH-P 0042(92)	088J	Butte Harding Perkins	59.9	SD168 SD73 US12 US85	Various Routes in the Belle Fourche Area	Asphalt Surface Treatment	1.685	2022		2.057
592	BRO 8053(24)	085V	Perkins	0.2		Structure 11.8 W & 2.5 S of Bison on County Road 10 over Mud Creek SN 53-120-537	Structure, Approach Grading, PE (2020 Local Federal Bridge Replacement Program)	0.352	2023		0.430
593	PH 8053(23)	04L9	Perkins	0.0		Various County, City, & Township Roads in Perkins County	Signing & Delineation, - Gravel Roads ONLY	0.710	2023		1.755
594	NH 0085(115)126 P 0075(10)221	08K9 08KA	Harding Perkins	0.0	SD75 US85	US85 - 0.2 S of SD20W over S Fork Grand Rv; SD75 - 5.5 N of Lodgepole over N Fork Grand Rv, 7.9 N of SD20 over S Fork Grand Rv	Polymer Chip Seal	0.256	2025		0.311

By County

Potter

Seq	Project Number	PC #	County	Length	Route	Location of Project	Work Description	Federal Funds ¥	Fiscal Year	Total Cost(Mil \$)	¥
595	BR NBIS(48) BR NBIS(00)	06A5 06A6	Brule Charles Mix Clay Corson Hughes Potter Walworth Yankton	0.0	I90E I90EL SD1806 SD19 SD44 US12 US14E US212	Missouri River Bridges at: I90 & I90L at Chamberlain; SD44, SD19 near Vermillion; SD1806 and US12 near Mobridge; US14 at Pierre; US212 west of Gettysburg; Pedestrian Walkway at Yankton	Underwater Bridge Inspections	0.217	2022		0.264
<p>PCN 06A6 The City of Yankton will be reimbursing the SD Dept. of Transportation for the cost of this inspection.</p>											
596	NH 0212(182)187 P 1804(49)292	05EN 05X8	Dewey Potter Sully	46.3	SD1804 US212	US 212 - Fm LaPlant to the W Jct of US83; SD1804 - Fm the Agar Road N to the W US212 Jct & Fm the E US212 Jct to West Whitlock	US212 - Mill, AC Resurfacing, Pipe work; SD1804 - Pipe Work	7.279	2022		9.107
597	NH-P 0031(53)	088C	Potter Stanley Sully	28.3	SD1804 SD34 US14	Various Locations in the Pierre Area	Rout & Seal	0.128	2022		0.156
598	NH 0212(199)235	06PJ	Faulk Potter	9.2	US212	US212 - Fm E of the W SD47 Jct to the Potter/Faulk Co Line	AC Resurfacing, Pipe Work	2.795	2023		3.592
599	NH-P 000S(432)	08KR	Campbell Edmunds McPherson Potter	16.6	SD10 SD20 SD253 SD47 US12	Various Locations in the Pierre & Aberdeen Regions	Regionwide Inslope Repair & Restoration, Culvert Extensions	1.527	2024		1.905
600	BRO 8054(06)	08NP	Potter	0.2		Structure 12.2 W & 4 N of Gettysburg on 160th St over Cheyenne Ck SN 54-098-120	Structure Removal, PE (2021 Local Bridge Removal Program)	0.082	2024		0.100

By County

Regionwide

Seq	Project Number	PC #	County	Length	Route	Location of Project	Work Description	Federal Funds	Fiscal Year	Total Cost(Mil \$)	¥
601	P 000S(00)231	07DM	Regionwide	0.0		Various Locations in the Aberdeen Region	County Pavement Marking	0.000	2022	0.572	¥
State funds at 60/40 (State CAP - \$0.158, County - \$0.106); Remainder 100% Local - \$0.286											
602	P 000S(00)232	07DN	Regionwide	0.0		Various Locations in the Mitchell Region	County Pavement Marking	0.000	2022	0.936	¥
State funds at 60/40 (State CAP - \$0.223, County - \$0.149); Remainder 100% Local - \$0.529.											
603	P 000S(00)233	07DP	Regionwide	0.0		Various Locations in the Pierre Region	County Pavement Marking	0.000	2022	0.062	¥
State funds at 60/40 (State CAP - \$0.025, County - \$0.017); Remainder 100% Local - \$0.018.											
604	P 000S(00)234	07DQ	Regionwide	0.0		Various Locations in the Rapid City Region	County Pavement Marking	0.000	2022	0.614	¥
State funds at 60/40 (State CAP - \$0.094, County - \$0.062); Remainder 100% Local - \$0.434.											
605	PH 0010(116)	04RN	Regionwide	0.0		Various locations on the State System in the Aberdeen Region	Durable Pavement Marking	0.312	2022	0.312	¥
606	PH 0020(150)	04RP	Regionwide	0.0		Various locations on the State System in the Mitchell Region	Durable Pavement Marking	0.780	2022	0.780	¥
607	PH 0030(30)	04RQ	Regionwide	0.0		Various locations on the State System in the Pierre Region	Durable Pavement Marking	0.229	2022	0.229	¥
608	PH 0040(233)	04RT	Regionwide	0.0		Various locations on the State System in the Rapid City Region	Sprayable Durable Pavement Marking	0.338	2022	0.338	¥
609	PH 000S(397)	06U6	Regionwide	40.0		Various locations on the local system in the Rapid City and Pierre Region	Rumble Stripes and High Grade Polymer Pavement Markings	0.416	2022	0.416	¥
610	PH 0020(196)	06U7	Regionwide	40.0		Various locations on the local system in the Mitchell Region	Rumble Stripes and High Grade Polymer Pavement Markings	0.416	2022	0.416	¥
611	PH 0010(157)	06U8	Regionwide	40.0		Various locations on the local system in the Aberdeen Region	Rumble Stripes and High Grade Polymer Pavement Markings	0.416	2022	0.416	¥

By County

Regionwide

Seq	Project Number	PC #	County	Length	Route	Location of Project	Work Description	Federal Funds ¥	Fiscal Year	Total Cost(Mil \$)	¥
612	PH 0020(204)	07A9	Regionwide	0.0		Various locations on the State System in the Mitchell Region	Durable Pavement Marking	0.780	2022		0.780
613	PH 000S(420)	07WX	Regionwide	64.0		Various locations on the local system in the Pierre & Rapid City Regions	High Grade Polymer Pavement Markings	0.396	2022		0.396
614	PH 0010(169)	07WY	Regionwide	34.0		Various locations on the local system in the Aberdeen Region	High Grade Polymer Pavement Markings	0.212	2022		0.212
615	PH 0020(215)	07X0	Regionwide	105.0		Various locations on the local system in the Mitchell Region	High Grade Polymer Pavement Markings	0.639	2022		0.639
616	P 0020(222)	08P4	Regionwide	0.0		Various Locations Throughout the Mitchell Region	2022 Bridge Deck Treatment	0.256	2022		0.312
617	P 000S(00)240	07DR	Regionwide	0.0		Various Locations in the Aberdeen Region	County Pavement Marking	0.000	2023		0.584
State funds at 60/40 (State CAP - \$0.158, County - \$0.106); Remainder 100% Local - \$0.286											
618	P 000S(00)241	07DT	Regionwide	0.0		Various Locations in the Mitchell Region	County Pavement Marking	0.000	2023		0.955
State funds at 60/40 (State CAP - \$0.223, County - \$0.149); Remainder 100% Local - \$0.528.											
619	P 000S(00)242	07DU	Regionwide	0.0		Various Locations in the Pierre Region	County Pavement Marking	0.000	2023		0.064
State funds at 60/40 (State CAP - \$0.025, County - \$0.017); Remainder 100% Local - \$0.018.											
620	P 000S(00)243	07DV	Regionwide	0.0		Various Locations in the Rapid City Region	County Pavement Marking	0.000	2023		0.626
State funds at 60/40 (State CAP - \$0.094, County - \$0.062); Remainder 100% Local - \$0.434.											
621	PH 0010(122)	05G7	Regionwide	0.0		Various locations on the State System in the Aberdeen Region	Durable Pavement Markings	0.318	2023		0.318
622	PH 0020(165)	05G8	Regionwide	0.0		Various locations on the State System in the Mitchell Region	Durable Pavement Markings	0.796	2023		0.796

By County

Regionwide

Seq	Project Number	PC #	County	Length	Route	Location of Project	Work Description	Federal Funds ¥	Fiscal Year	Total Cost(Mil \$)	¥
623	PH 0030(32)	05G9	Regionwide	0.0		Various locations on the State System in the Pierre Region	Durable Pavement Markings	0.233	2023		0.233
624	PH 0040(239)	05GA	Regionwide	0.0		Various locations on the State System in the Rapid City Region	Cold Plastics Durable Pavement Marking	0.292	2023		0.292
625	PH 0010(173)	05GG	Regionwide	0.0		Various Locations in the Aberdeen Region	Guardrail Replacement	0.531	2023		0.531
626	PH 0020(183)	05GJ	Regionwide	0.0		Mitchell Region	Corridor Signing	1.592	2023		1.592
627	PH 0010(142)	05GK	Regionwide	0.0		Aberdeen Region	Corridor Signing	0.531	2023		0.531
628	PH 0040(324)	05GC	Regionwide	0.0		Various locations on the State System in the Rapid City Region	Sprayable Durable Pavement Marking	0.265	2023		0.265
629	PH 000S(403)	06U2	Regionwide	1.5		Various Locations on the state and local systems in the Aberdeen, Pierre, and Mitchell Regions	High Friction Surface Treatment	1.433	2023		1.592
630	PH 0040(338)	06U3	Regionwide	1.5		Various Locations on the state and local systems in the Rapid City Region	High Friction Surface Treatment	0.955	2023		1.061
631	PH 0040(342)	07AN	Regionwide	0.0		Rapid City Region	Corridor Signing	0.796	2023		0.796
632	PH 000S(421)	07X1	Regionwide	64.0		Various locations on the local system in the Pierre & Rapid City Regions	High Grade Polymer Pavement Markings	0.404	2023		0.404
633	PH 0010(170)	07X2	Regionwide	34.0		Various locations on the local system in the Aberdeen Region	High Grade Polymer Pavement Markings	0.216	2023		0.216
634	PH 0020(217)	07X3	Regionwide	105.0		Various locations on the local system in the Mitchell Region	High Grade Polymer Pavement Markings	0.652	2023		0.652

¥ Costs reflect anticipated inflation

HC65Coding.rpt

By County

Regionwide

Seq	Project Number	PC #	County	Length	Route	Location of Project	Work Description	Federal Funds	Fiscal Year	Total Cost(Mil \$)	¥
635	P 0020(223)	08P5	Regionwide	0.0		Various Locations Throughout the Mitchell Region	2023 Bridge Deck Treatment	0.261	2023		0.318
636	P 000S(00)247	07E0	Regionwide	0.0		Various Locations in the Rapid City Region	County Pavement Marking	0.000	2024		0.639
State funds at 60/40 (State CAP - \$0.094, County - \$0.062); Remainder 100% Local - \$0.434.											
637	P 000S(00)246	07DY	Regionwide	0.0		Various Locations in the Pierre Region	County Pavement Marking	0.000	2024		0.065
State funds at 60/40 (State CAP - \$0.025, County - \$0.017); Remainder 100% Local - \$0.018.											
638	P 000S(00)245	07DX	Regionwide	0.0		Various Locations in the Mitchell Region	County Pavement Marking	0.000	2024		0.974
State funds at 60/40 (State CAP - \$0.223, County - \$0.149); Remainder 100% Local - \$0.528.											
639	P 000S(00)244	07DW	Regionwide	0.0		Various Locations in the Aberdeen Region	County Pavement Marking	0.000	2024		0.595
State funds at 60/40 (State CAP - \$0.158, County - \$0.106); Remainder 100% Local - \$0.286											
640	PH 0030(37)	05VP	Regionwide	0.0		Various locations on the State System in the Pierre Region	Durable Pavement Marking	0.238	2024		0.238
641	PH 000S(416)	06U9	Regionwide	40.0		Various locations on the local system in the Rapid City and Pierre Region	Rumble Stripes and High Grade Polymer Pavement Markings	0.433	2024		0.433
642	PH 0020(211)	06UA	Regionwide	40.0		Various locations on the local system in the Mitchell Region	Rumble Stripes and High Grade Polymer Pavement Markings	0.433	2024		0.433
643	PH 0010(166)	06UC	Regionwide	40.0		Various locations on the local system in the Aberdeen Region	Rumble Stripes and High Grade Polymer Pavement Markings	0.433	2024		0.433
644	PH 0020(212)	07A2	Regionwide	0.0		Mitchell Region	Modify Intersection	0.146	2024		0.162
645	PH 0010(167)	07A3	Regionwide	0.0		Aberdeen Region	Modify Intersection	0.146	2024		0.162

By County

Regionwide

Seq	Project Number	PC #	County	Length	Route	Location of Project	Work Description	Federal Funds ¥	Fiscal Year	Total Cost(Mil \$)	¥
646	PH 000S(417)	07A4	Regionwide	0.0		Rapid City & Pierre Region	Modify Intersection	0.195	2024		0.216
647	PH 000S(422)	07X4	Regionwide	64.0		Various locations on the local system in the Pierre & Rapid City Regions	High Grade Polymer Pavement Markings	0.412	2024		0.412
648	PH 0010(171)	07X5	Regionwide	34.0		Various locations on the local system in the Aberdeen Region	High Grade Polymer Pavement Markings	0.221	2024		0.221
649	PH 0020(218)	07X6	Regionwide	105.0		Various locations on the local system in the Mitchell Region	High Grade Polymer Pavement Markings	0.665	2024		0.665
650	P 0020(224)	08P7	Regionwide	0.0		Various Location Throughout the Mitchell Region	2024 Bridge Deck Treatment	0.266	2024		0.325
651	P 000S(00)248	07E1	Regionwide	0.0		Various Locations in the Aberdeen Region	County Pavement Marking	0.000	2025		0.607
State funds at 60/40 (State CAP - \$0.158, County - \$0.106); Remainder 100% Local - \$0.286											
652	P 000S(00)249	07E2	Regionwide	0.0		Various Locations in the Mitchell Region	County Pavement Marking	0.000	2025		0.994
State funds at 60/40 (State CAP - \$0.223, County - \$0.149); Remainder 100% Local - \$0.529.											
653	P 000S(00)250	07E3	Regionwide	0.0		Various Locations in the Pierre Region	County Pavement Marking	0.000	2025		0.066
State funds at 60/40 (State CAP - \$0.025, County - \$0.017); Remainder 100% Local - \$0.018.											
654	P 000S(00)251	07E4	Regionwide	0.0		Various Locations in the Rapid City Region	County Pavement Marking	0.000	2025		0.651
State funds at 60/40 (State CAP - \$0.094, County - \$0.062); Remainder 100% Local - \$0.434.											
655	PH 0010(144)	06AN	Regionwide	0.0		Various locations on the State System in the Aberdeen Region	Durable Pavement Marking	0.331	2025		0.331
656	PH 0020(185)	06AP	Regionwide	0.0		Various locations on the State System in the Mitchell Region	Durable Pavement Marking	0.828	2025		0.828

By County

Regionwide

Seq	Project Number	PC #	County	Length	Route	Location of Project	Work Description	Federal Funds	Fiscal Year	Total Cost(Mil \$)	¥
657	PH 0040(326)	06AQ	Regionwide	0.0		Various locations on the State System in the Rapid City Region	Cold Plastics/Sprayable Durable Pavement Marking	0.552	2025	0.552	¥
658	PH 0030(38)	06AR	Regionwide	0.0		Various locations on the State System in the Pierre Region	Durable Pavement Marking	0.243	2025	0.243	¥
659	PH 000S(436)	06U4	Regionwide	1.5		Various Locations on the state and local systems in the Aberdeen, Pierre, and Mitchell Regions	High Friction Surface Treatment	0.994	2025	1.104	¥
660	PH 0040(347)	06U5	Regionwide	1.5		Various Locations on the state and local systems in the Rapid City Region	High Friction Surface Treatment	0.994	2025	1.104	¥
661	PH 0040(348)	07AP	Regionwide	0.0		Rapid City Region	Corridor Signing	1.104	2025	1.104	¥
662	PH 000S(437)	07X7	Regionwide	64.0		Various locations on the local system in the Pierre & Rapid City Regions	High Grade Polymer Pavement Markings	0.421	2025	0.421	¥
663	PH 0010(174)	07X8	Regionwide	34.0		Various locations on the local system in the Aberdeen Region	High Grade Polymer Pavement Markings	0.225	2025	0.225	¥
664	PH 0020(226)	07X9	Regionwide	105.0		Various locations on the local system in the Mitchell Region	High Grade Polymer Pavement Markings	0.678	2025	0.678	¥
665	P 0020(225)	08P8	Regionwide	0.0		Various Locations Throughout the Mitchell Region	2025 Bridge Deck Treatment	0.272	2025	0.331	¥

By County

Roberts

Seq	Project Number	PC #	County	Length	Route	Location of Project	Work Description	Federal Funds	Fiscal Year	Total Cost(Mil \$)	¥
666	IM 0299(79)222 P 0010(149)359	065N 06G4	Roberts	0.0	I29N SD10	I29 - Strs 2 S of the Exit 224 (Peever); Exit 232 (Sisseton); SD10 - Str 0.7 W of SD127 Over a Creek	Polymer Chip Seal, Approach Slabs, Joints, End Block Modification, Approach Surfacing, Approach Guardrail	1.007	2022	1.147	¥
Construction planned for 2023.											
667	IM 0299(73)232	03R6	Roberts	0.0	I29N I29S	I29 - Strs, SD10/I29 Intch: County Rd over I29, 2.0 N of SD10 Intch: County Rd over I29, 6.5 NE of SD10 Intch: SD127/I29 Intch & County Rd over I29, 2.0 N of SD127 Intch: Over BNSF RR 0.6 S of US12 Intch	Zone Painting	0.897	2022	0.986	¥
668	BRO 8055(00)19-3	075V	Roberts	0.2		Structure 8 E & 3 S of Sisseton on 122nd St over the Little Minnesota River SN 55-170-220	Structure Replacement – Bridge Improvement Grant	0.000	2022	1.315	¥
Total = \$1.315; State (BIG CAP) = \$1.052; Local = \$0.263											
669	P 0015(81)182	05J7	Roberts	25.2	SD15	SD15 - Fm the Grant/Roberts Co Line, N & W to W of I29	Mill, AC Resurfacing, Pipe Work	6.465	2022	8.076	¥
670	P 0012(294)	088E	Deuel Roberts	17.5	SD10 SD101 SD10E SD10W SD22	Various Routes in the Watertown Area	Rout & Seal	0.078	2022	0.096	¥
671	NH-P 0011(157)	088G	Edmunds Faulk Marshall McPherson Roberts Spink	109.5	SD10 SD247 SD25 SD253 SD27 SD45 US212	Various Routes in the Aberdeen Area	Asphalt Surface Treatment	3.082	2022	3.760	¥
672	P 0012(295)	089D	Grant Roberts	10.5	SD123	Various Routes in the Watertown Area	Crack Leveling	0.277	2022	0.338	¥
673	BRO 8055(00)21-4	08FE	Roberts	0.2		0.6 N of Wilmot on 467th Ave over a creek SN 55-180-354	Structure Replacement – Bridge Improvement Grant	0.000	2022	0.520	¥

¥ Costs reflect anticipated inflation

HC65Coding.rpt

By County

Roberts

Seq	Project Number	PC #	County	Length	Route	Location of Project	Work Description	Federal Funds ¥	Fiscal Year	Total Cost(Mil \$)	¥
674	BRO 8055(00)21-5	08FF	Roberts	0.2		10 E & 0.5 S of Sisseton on Lake Rd over Jim Creek SN 55-189-193	Structure Replacement – Bridge Improvement Grant	0.000	2022		0.633
675	P 0127(07)231	05GY	Roberts	0.0	SD127	SD127 - Strs 5.2 E of SD106 over a creek & 5.6 E of SD106 over a creek	Replace Str RCBC, Approach Grading	2.923	2023		3.739
676	PH 0010(152)	06K5	Codington Deuel Kingsbury Roberts	0.0	US12 US212 US212E US212W US81	Various Locations in the Watertown Area.	Modify Intersection	2.250	2023		2.621
677	IM-NH-P 0012(290)	07D8	Grant Roberts	0.0	I29N I29S SD10 SD109 US12	Various Locations Throughout the Watertown Area	2024 Regionwide Approach Slab Repair	0.971	2024		1.185
678	BRO 8055(34)	08N4	Roberts	0.2		Structure 6 N of Sisseton on 457th Ave over a Ck SN 55-080-127	Structure, Approach Grading, PE (2021 Local Federal Bridge Replacement Program)	0.369	2024		0.450
679	BRO 8055(35)	08N5	Roberts	0.2		Structure 4.5 E & 1 N of Rosholt on 104th St over a Ck SN 55-283-040	Structure, Approach Grading, PE (2021 Local Federal Bridge Replacement Program)	0.369	2024		0.450
680	P 0127(09)214	067D	Roberts	0.0	SD127	SD127 - Strs 2.7 N of SD10 over Little Minnesota River; 0.9 N of SD10 over Branch of Little Minnesota River	Replace Str Bridge, Approach Grading	5.303	2025		6.812

By County

Sanborn

Seq	Project Number	PC #	County	Length	Route	Location of Project	Work Description	Federal Funds ¥	Fiscal Year	Total Cost(Mil \$)	¥
681	NH 0037(159)105	06PD	Sanborn	8.1	SD37N SD37S	SD37 - NBL & SBL, Fm the W Jct of SD34 to S of SD224	Mill, Rubilize existing PCC, Edge Drains, AC Surfacing, Pipe Work	12.505	2022	15.998	
682	IM-NH-P 0021(181)	0885	Aurora Charles Mix Davison Hanson Jerauld Sanborn	36.3	I90E I90W SD34 SD37N SD37S SD42 SD50	Various Locations in the Mitchell Area	Rout & Seal	0.170	2022	0.207	
683	IM-NH-P 0021(178)	088M	Brule Buffalo Charles Mix Davison Gregory Jerauld Lyman McCook Sanborn	139.1	I90E I90W SD34 SD37N SD37S SD46 SD47 SD50 US18 US81	Various Locations in the Mitchell Area	Asphalt Surface Treatment	3.343	2022	4.079	
684	BRF 6290(00)21-1	08F1	Sanborn	0.2		3.4 E of Jct of SD37 & SD224 on 221st St over the James River SN 56-094-010	Structure Preservation – Bridge Improvement Grant	0.000	2022	0.860	

By County

Spink

Seq	Project Number	PC #	County	Length	Route	Location of Project	Work Description	Federal Funds ¥	Fiscal Year	Total Cost(Mil \$)	¥
685	P 0037(162)189 P 0027(12)204	07D9 07DA	Brown Day Marshall Spink	0.0	SD27 SD37	SD37 - Strs 1.8 N Jct SD20W, 1.1 S of the Brown Co Line, 7.4, 4.4, 2.3 S Jct US12; SD27 - Strs 8.9, 4.7 S Marshall Co Line, 0.3 E of Langford & 2.3 S Jct SD10	Polymer Chip Seal	0.496	2022		0.606
686	P 0020(169)326	05DW	Spink	0.0	SD20	SD20 - Str 5.2 E of US281	Repair Embankment Settlement, Approach Pavement, Approach Slabs	0.338	2022		0.434
687	NH-P 0011(157)	088G	Edmunds Faulk Marshall McPherson Roberts Spink	109.5	SD10 SD247 SD25 SD253 SD27 SD45 US212	Various Routes in the Aberdeen Area	Asphalt Surface Treatment	3.082	2022		3.760
688	NH-P 0013(160)	088L	Beadle Spink	36.6	SD20 US281	Various Routes in the Huron Area	Asphalt Surface Treatment	1.031	2022		1.258
689	P 0013(161)	089C	Clark Spink	19.1	SD20	Various Routes in the Huron Area	Crack Leveling	0.506	2022		0.617
690	NH 0011(155)	089G	Spink	1.1	US212 US281	Various Locations in the Huron Area	Pavement Restoration	0.070	2022		0.085
691	P 0020(206)299	07AU	Faulk Spink	0.0	SD20	SD20 - 2.8 E of SD45 over N Fork Snake Ck, 2.1, 3.3, 4.3 E of Faulk Co Line over Snake Ck and 2.1 W of US281 over Big Slough Ck	Polymer Chip Seal	0.243	2023		0.297
692	P 0026(05)275 P 0037(163)157 NH 0212(197)315	07AY 07C1 07C2	Spink	0.0	SD26 SD37 US212	SD26 - Str 4.3 W Jct US281; SD37 - Str's 6.0 S Jct US212 & 2.3 N Jct US212; US212 - Str's 1.7 W of Frankfort & 0.1 W Jct SD37S	Polymer Chip Seal	0.374	2023		0.456

By County

Spink

Seq	Project Number	PC #	County	Length	Route	Location of Project	Work Description	Federal Funds ¥	Fiscal Year	Total Cost(Mil \$)	¥
693	P 0020(216)326 P 0037(167)181	07W9 07WA	Spink	0.0	SD20 SD37	SD20 - Str 5.2 E of US281 Jct over the James River, 6.8 & 1.8 W of SD37 Jct, 0.8 S of the SD37N Jct, 1.6 W of Spink/Clark Co Line; SD37 - Str 3.4 & 1.8 S of the SD20E Jct	Polymer Chip Seal	0.452	2023		0.551
694	BRO 8058(23)	086A	Spink	0.2		Structure 1.0 N & 4.1 W of Northville on 153rd St over Snake Creek SN 58-029-050	Structure, Approach Grading, PE (2020 Local Federal Bridge Replacement Program)	0.506	2023		0.617
695	BRF 6173(07)	086C	Spink	0.2		Structure 1 S & 6 W of Redfield on 377th Ave over a Creek SN 58-030-259	Structure, Approach Grading, PE (2020 Local Federal Bridge Replacement Program)	0.522	2023		0.637
696	BRO 8058(24)	086D	Spink	0.2		Structure 4.0 N & 4.9 W of Tulare on 179th St over Turtle Creek SN 58-051-310	Structure, Approach Grading, PE (2020 Local Federal Bridge Replacement Program)	0.848	2023		1.035
697	BRO 8058(25)	086E	Spink	0.2		Structure 1.5 S & 1.0 W of Northville on 382nd Ave over a Creek SN 58-060-075	Structure, Approach Grading, PE (2020 Local Federal Bridge Replacement Program)	0.497	2023		0.607
698	BRO 8058(26)	086F	Spink	0.2		Structure 0.5 N of Athol on 382nd Ave over a Creek SN 58-060-158	Structure, Approach Grading, PE (2020 Local Federal Bridge Replacement Program)	0.669	2023		0.816
699	BRO 8058(27)	086G	Spink	0.2		Structure 1 S & 2.8 W of Redfield on 175th St over Turtle Creek SN 58-062-270	Structure, Approach Grading, PE (2020 Local Federal Bridge Replacement Program)	0.799	2023		0.975
700	BRO 8058(28)	086J	Spink	0.2		Structure 1.0 E & 1.5 N of Redfield on 172nd St over Wolf Creek SN 58-109-240	Structure, Approach Grading, PE (2020 Local Federal Bridge Replacement Program)	0.962	2023		1.174

By County

Spink

Seq	Project Number	PC #	County	Length	Route	Location of Project	Work Description	Federal Funds ¥	Fiscal Year	Total Cost(Mil \$)	¥
701	BRO 8058(29)	086K	Spink	0.2		Structure 1.8 S & 0.9 E of Ashton on 167th St over the James River SN 58-117-190	Structure, Approach Grading, PE (2020 Local Federal Bridge Replacement Program)	1.166	2023		1.423
702	BRO 8058(30)	086L	Spink	0.2		Structure 3.3 N & 1.6 E of Ashton on 162nd St over the James River SN 58-124-140	Structure, Approach Grading, PE (2020 Local Federal Bridge Replacement Program)	0.661	2023		0.806
703	NH-P 0011(141) NH-P 0013(146)	06FR 06WW	Edmunds Marshall Spink	0.0	SD27 SD28 US12 US281	Various Locations Throughout the Aberdeen & Huron Areas	2022 Regionwide Approach Slab Repair	0.583	2023		0.709
704	P 0020(208)296	06R6	Faulk Spink	34.8	SD20	SD20 - Fm SD45 to Brentford	Mill & AC Resurfacing, Pipe Work	9.559	2024		12.284
705	BRO 8058(31)	08N8	Spink	0.2		Structure 1 N & 5 W of Tulare on 182nd St over Turtle Ck SN 58-050-340	Structure, Approach Grading, PE (2021 Local Federal Bridge Replacement Program)	0.944	2024		1.152
706	BRO 8058(32)	08N9	Spink	0.2		Structure 1 S & 1.8 W of Northville on 155th St over Snake Ck SN 58-052-070	Structure, Approach Grading, PE (2021 Local Federal Bridge Replacement Program)	0.652	2024		0.796
707	NH 0212(206)313	0808	Spink	5.1	US212	US212 - Fm 5 E of Redfield to E of Frankfort	Grading, Interim Surfacing, Bridge Approach Work	5.774	2025		7.399
708	P 0037(165)180 P 0020(209)341	06QT 06QR	Spink	13.0	SD20 SD37	SD37 - Fm Turton to the SD20 E Jct and Fm the SD20 W Jct to the Spink/Brown Co Line; SD20 - Fm the N SD37 Jct to the S SD37 Jct	Mill, AC Resurfacing, Pipe Work	3.602	2025		4.628

By County

Stanley

Seq	Project Number	PC #	County	Length	Route	Location of Project	Work Description	Federal Funds	Fiscal Year	Total Cost(Mil \$)	¥
709	NH-P 0031(53)	088C	Potter Stanley Sully	28.3	SD1804 SD34 US14	Various Locations in the Pierre Area	Rout & Seal	0.128	2022		0.156
710	P 0031(52)	088R	Hughes Stanley Sully	32.7	SD1804 SD204	Various Locations in the Pierre Area	Asphalt Surface Treatment	0.919	2022		1.122
711	P 1806(16)138	04XW	Lyman Stanley	11.0	SD1806	SD1806 - Fm SD273 N 11.3 to the Lyman/Stanley Co Line; SD1806 - 6.4 NW of SD271 Over Cedar Ck, 6.7 NW of SD271 Over Straight Ck	Spot Grading, Mill, AC Resurfacing, Pipe Work; Approach Guardrail, Erosion Repair	5.547	2022		6.900
712	P 1806(15)176	045K	Stanley	3.8	SD1806	SD1806 - 3 S of the US83 Jct S of Fort Pierre	Modify Drainage, Erosion Repair	4.084	2022		5.370
713	NH 0014(234)167	05E9	Haakon Stanley	22.3	US14	US14 - Fm Midland to SD34	Mill, AC Resurfacing, Pipe Work, Bridge Rail Upgrade	6.765	2023		8.445
714	NH 0014(238)203	06X7	Stanley	3.0	US14	US14 - Fm 8 E to 11 E of Hayes	Slide Repair, Erosion Control, Pipe Work	1.120	2023		1.432
715	NH 0083(91)118 NH 0014(243)131	081K 081L	Haakon Jackson Stanley	0.0	US14 US83	US83 - Str In Fort Pierre over the Bad River; US14 - Str 3.8 SW of the Jackson/Haakon Co Line over Lone Tree Ck, Str 1.1 NE of the Haakon/Jackson Co Line over Ck, Str 1.9 S of the SD34 Jct over Plum Ck	Polymer Chip Seal, Approach Slabs	0.398	2024		0.486
716	P 1806(23)186	06QP	Stanley	34.3	SD1806	SD1806 - Fm US14 to the end of State Jurisdiction near Mission Ridge	Mill, AC Resurfacing, Full Depth Reclamation, Pipe Work	14.053	2024		17.542
717	PS 0014(247)227	08H1	Stanley	0.0	US14	US14 in Fort Pierre, RCP&E RR, DOT 189856F	Crossing Surface, Sidewalk, CE	0.090	2024		0.100

By County

Statewide

Seq	Project Number	PC #	County	Length	Route	Location of Project	Work Description	Federal Funds ¥	Fiscal Year	Total Cost(Mil \$)	¥
718	P 00SW(61)	05FR	Statewide	0.0		Statewide	2022 Bridge Inspection Costs	0.972	2022		1.186
719	P 00SW(00)2022	050J	Statewide	0.0		Statewide	Right of Way Acquisition	0.000	2022		2.000
720	IM 000S(418)	080J	Statewide	0.0		Statewide on the Interstate System	Install Dynamic Message Boards	1.703	2022		1.873
721	P NBIS(42)	04MG	Statewide	0.0		Statewide	2022 Bridge Inspections, Scour Analysis	2.000	2022		2.500
722	BR BGPE(00)22-1	08A3	Statewide	0.0		Statewide	Bridge Improvement Grant PE Charges by State Forces	0.000	2022		0.100
723	P WBSW(00)22	06KK	Statewide	0.0		Statewide	Wetland Mitigation Banking	0.000	2022		1.040
724	P DBEC(27)22	06KP	Statewide	0.0		DBEC Certification Services Statewide for CY2022	DBEC Certification Services Statewide for CY2022	0.078	2022		0.078
725	SS FY22(02)	06KT	Statewide	0.0		On The Job Training and Support Services (OJT/SS) Work Program	Anticipated funding for FY2022 On The Job Training and Support Services (OJT/SS) Work Program	0.047	2022		0.047
726	P 000S(398)	06WG	Statewide	0.0		Statewide	NSTI Program Grant for FY2022	0.052	2022		0.052
727	P SPLN(03)22	07EF	Statewide	0.0		Statewide	2022 State Transportation Planning Studies	2.400	2022		3.001
728	P LPLN(03)22	07EK	Statewide	0.0		Statewide	2022 Local Transportation Planning Studies	0.800	2022		1.000
729	P WMSW(03)22	07JV	Statewide	0.0		Statewide	Wetland Bank Site Management	0.140	2022		0.156

¥ Costs reflect anticipated inflation

HC65Coding.rpt

By County

Statewide

Seq	Project Number	PC #	County	Length	Route	Location of Project	Work Description	Federal Funds ¥	Fiscal Year	Total Cost(Mil \$)	¥
730	P Z410(20)	06XC	Statewide	0.0		Statewide	ITS Device Deployment, Operation & Maintenance CY2022	0.512	2022		0.624
731	SA 3273(00)	07U3	Statewide	0.0		Statewide Archaeological Research Exploration for (FY 2022)	Archaeological Research (FY 2022)	0.000	2022		0.884
732	SS FY22(03)	07V6	Statewide	0.0		DBE Supportive Services for CY22	DBE Supportive Services for CY22	0.104	2022		0.104
733	NRT FY22(01)	0503	Statewide	0.0		Statewide	2022 Various Recreation Trails Projects	1.040	2022		1.269
734	PS 000S(393)	06NR	Statewide	0.0		Statewide	2022 Railroad Inventory Compilation & Analysis	0.037	2022		0.041
735	PS 000S(394)	06NT	Statewide	0.0		Statewide	2022 Railroad Safety Project Development	0.043	2022		0.048
736	PS 000S(425)	0832	Statewide	0.0		Various BNSF Crossing Locations	Preliminary Engineerng FY2022	0.018	2022		0.020
737	PH 00SW(86)	04RV	Statewide	0.0		Statewide	2022 Local Government Traffic Engineering Services Performed by the SDDOT Traffic & Safety Engineer and Provide Traffic Control Devices	0.120	2022		0.120
738	PH 000S(351)	04RW	Statewide	0.0		Public Traveled Roads Statewide	2022 Highway Safety Improvement Project Development	0.122	2022		0.135
739	PH 00SW(33)	057K	Statewide	0.0		Various Locations Statewide	2022 Corridor Signal Timing	0.208	2022		0.208
740	PH 00SW(68)	06C0	Statewide	0.0		Various Locations Statewide	2022 Snow Fence	0.094	2022		0.104

¥ Costs reflect anticipated inflation

HC65Coding.rpt

By County

Statewide

Seq	Project Number	PC #	County	Length	Route	Location of Project	Work Description	Federal Funds ¥	Fiscal Year	Total Cost(Mil \$)	¥
741	P SRTS(49)	06TF	Statewide	0.0		Statewide	2022 Safe Routes to School Non Infrastructure, Incentives and Walk to School Day	0.020	2022		0.020
742	P TAPE(03)22	075A	Statewide	0.0		Various Locations Throughout South Dakota	2022 PE for Transportation Alternatives Projects	0.574	2022		0.700
743	P Z310(20)	08LN	Statewide	0.0		Statewide	SDDOT Traveler Information Services FY2022	0.375	2022		0.416
744	P 00SW(80)	05H3	Statewide	0.0		Statewide	2023 Bridge Inspection Costs	0.974	2023		1.189
745	BR NBIS(49)	06DT	Statewide	0.0		Statewide (Non Missouri River Bridges)	Underwater Bridge Inspections	0.365	2023		0.446
746	P 000S(00)09	00FF	Statewide	0.0		Statewide	Access Management Modifications	0.000	2023		0.300
747	P 00SW(00)2023	05GN	Statewide	0.0		Statewide	Right of Way Acquisition	0.000	2023		2.000
748	P NBIS(43)	04N7	Statewide	0.0		Statewide	2023 Bridge Inspections, Scour Analysis	1.280	2023		1.600
749	BR BGPE(00)23-1	08A4	Statewide	0.0		Statewide	Bridge Improvement Grant PE Charges by State Forces	0.000	2023		0.100
750	P WBSW(00)23	06KL	Statewide	0.0		Statewide	Wetland Mitigation Banking	0.000	2023		1.061
751	P DBEC(28)23	06KY	Statewide	0.0		DBEC Certification Services Statewide for CY2023	DBEC Certification Services Statewide for CY2023	0.080	2023		0.080
752	SS FY23(02)	06KU	Statewide	0.0		On The Job Training and Support Services (OJT/SS) Work Program	Anticipated funding for FY2023 On The Job Training and Support Services (OJT/SS) Work Program	0.048	2023		0.048

¥ Costs reflect anticipated inflation

HC65Coding.rpt

By County

Statewide

Seq	Project Number	PC #	County	Length	Route	Location of Project	Work Description	Federal Funds ¥	Fiscal Year	Total Cost(Mil \$)	¥
753	P 000S(402)	06WH	Statewide	0.0		Statewide	NSTI Program Grant for FY2023	0.053	2023		0.053
754	P SPLN(04)23	07EG	Statewide	0.0		Statewide	2023 State Transportation Planning Studies	2.400	2023		3.000
755	P LPLN(04)23	07EL	Statewide	0.0		Statewide	2023 Local Transportation Planning Studies	0.800	2023		1.000
756	P WMSW(04)23	07JW	Statewide	0.0		Statewide	Wetland Bank Site Management	0.143	2023		0.159
757	P Z410(21)	06XD	Statewide	0.0		Statewide	ITS Device Deployment, Operation & Maintenance CY2023	0.522	2023		0.637
758	SA 3274(00)	07U4	Statewide	0.0		Statewide Archaeological Research Exploration for (FY 2023)	Archaeological Research (FY 2023)	0.000	2023		0.902
759	SS FY23(03)	07V8	Statewide	0.0		DBE Supportive Services for CY23	DBE Supportive Services for CY23	0.106	2023		0.106
760	LR 2023(00)0	06LC	Statewide	0.0		2023 Pavement Preservation Projects Throughout South Dakota	Pavement Preservation	23.180	2023		28.285
<p>This project is a "funding placeholder" to show any difference between the total amount programmed and the estimated annual programmed amount.</p>											
761	NRT FY23(01)	05GM	Statewide	0.0		Statewide	2023 Various Recreation Trails Projects	1.040	2023		1.269
762	LR 2023(00)0	06E4	Statewide	0.0		Various Locations Throughout South Dakota	2023 Statewide Railroad Crossing Projects	1.929	2023		2.143
<p>This project is a "funding placeholder" to show any difference between the total amount programmed and the estimated annual programmed amount.</p>											
763	PS 000S(404)	06VW	Statewide	0.0		Statewide	2023 Railroad Safety Project Development	0.043	2023		0.048

By County

Statewide

Seq	Project Number	PC #	County	Length	Route	Location of Project	Work Description	Federal Funds	Fiscal Year	Total Cost(Mil \$)	¥
764	PS 000S(426)	0836	Statewide	0.0		Various BNSF Crossing Locations	Preliminary Engineerng FY2023	0.018	2023		0.020
765	PH 00SW(47)	05GE	Statewide	0.0		Statewide	2023 Local Government Traffic Engineering Services Performed by the SDDOT Highway Safety Engineer and Provide Traffic Control Devices	0.110	2023		0.122
766	PH 00SW(48)	05GF	Statewide	0.0		Public Traveled Roads Statewide	2023 Highway Safety Improvement Project Development	0.191	2023		0.212
767	PH 00SW(69)	05WK	Statewide	0.0		Various Locations Statewide	2023 Corridor Signal Timing	0.212	2023		0.212
768	PH 00SW(70)	06C1	Statewide	0.0		Various Locations Statewide	2023 Snow Fence	0.096	2023		0.106
769	P SRTS(50)	06W1	Statewide	0.0		Statewide	2023 Safe Routes To School Non Infrastructure, Incentives and Walk to School Day	0.020	2023		0.020
770	P TAPE(04)23	075C	Statewide	0.0		Various Locations Throughout South Dakota	2023 PE for Transportation Alternatives Projects	0.574	2023		0.700
771	PS 000S(433)	08H2	Statewide	0.0		Statewide	Railroad Inventory Compilation & Analysis	0.036	2023		0.040
772	P Z310(21)	08LP	Statewide	0.0		Statewide	SDDOT Traveler Information Services FY2023	0.382	2023		0.424
773	P 00SW(81)	05V9	Statewide	0.0		Statewide	2024 Bridge Inspection Costs	1.007	2024		1.229
774	LR 2024(00)	05VA	Statewide	0.0		Structure Preservation Projects Throughout South Dakota	2024 Structure Preservation	1.774	2024		2.165

This project is a "funding placeholder" to show any difference between the total amount programmed and the estimated annual programmed amount.

By County

Statewide

Seq	Project Number	PC #	County	Length	Route	Location of Project	Work Description	Federal Funds	Fiscal Year	Total Cost(Mil \$)	¥
775	P 00SW(00)2024	05X1	Statewide	0.0		Statewide	Right of Way Acquisition	0.000	2024	2.000	¥
776	P NBIS(44)	04N8	Statewide	0.0		Statewide	2024 Bridge Inspections, Scour Analysis	2.000	2024	2.500	¥
777	BR BGPE(00)24-1	08A5	Statewide	0.0		Statewide	Bridge Improvement Grant PE Charges by State Forces	0.000	2024	0.100	¥
778	P WBSW(00)24	06KM	Statewide	0.0		Statewide	Wetland Mitigation Banking	0.000	2024	1.082	¥
779	P DBEC(29)24	06KQ	Statewide	0.0		DBEC Certification Services Statewide for CY2024	DBEC Certification Services Statewide for CY2024	0.081	2024	0.081	¥
780	SS FY24(02)	06KV	Statewide	0.0		On The Job Training and Support Services (OJT/SS) Work Program	Anticipated funding for FY2024 On The Job Training and Support Services (OJT/SS) Work Program	0.049	2024	0.049	¥
781	P 000S(405)	06WJ	Statewide	0.0		Statewide	NSTI Program Grant for FY2024	0.054	2024	0.054	¥
782	P WMSW(05)24	07JX	Statewide	0.0		Statewide	Wetland Bank Site Management	0.146	2024	0.162	¥
783	SA 3275(00)	07U5	Statewide	0.0		Statewide Archaeological Research Exploration for (FY 2024)	Archaeological Research (FY 2024)	0.000	2024	0.920	¥
784	SS FY24(03)	07V9	Statewide	0.0		DBE Supportive Services for CY24	DBE Supportive Services for CY24	0.108	2024	0.108	¥
785	P SPLN(05)24	07VF	Statewide	0.0		Statewide	2024 State Transportation Planning Studies	2.401	2024	3.000	¥
786	P LPLN(05)24	07VL	Statewide	0.0		Statewide	2024 Local Transportation Planning Studies	0.800	2024	1.000	¥

¥ Costs reflect anticipated inflation

HC65Coding.rpt

By County

Statewide

Seq	Project Number	PC #	County	Length	Route	Location of Project	Work Description	Federal Funds	Fiscal Year	Total Cost(Mil \$)	¥
787	P Z410(22)	07UN	Statewide	0.0		Statewide	ITS Device Deployment, Operation & Maintenance CY2024	0.533	2024	0.649	¥
788	LR 2024(00)0	06LD	Statewide	0.0		2024 Pavement Preservation Projects Throughout South Dakota	Pavement Preservation	26.255	2024	32.037	¥
<p>This project is a "funding placeholder" to show any difference between the total amount programmed and the estimated annual programmed amount.</p>											
789	NRT FY24(01)	05WY	Statewide	0.0		Statewide	2024 Various Recreation Trails Projects	1.040	2024	1.269	¥
790	LR 2024(00)0	06E5	Statewide	0.0		Various Locations Throughout South Dakota	2024 Statewide Railroad Crossing Projects	1.186	2024	1.318	¥
<p>This project is a "funding placeholder" to show any difference between the total amount programmed and the estimated annual programmed amount.</p>											
791	PS 000S(406)	06VX	Statewide	0.0		Statewide	2024 Railroad Safety Project Development	0.043	2024	0.048	¥
792	PS 000S(427)	0837	Statewide	0.0		Various BNSF Crossing Locations	Preliminary Engineerng FY2024	0.018	2024	0.020	¥
793	PH 0010(143)	05VL	Statewide	0.0		Various locations on the State System in the Aberdeen Region	Durable Pavement Marking	0.325	2024	0.325	¥
794	PH 0020(184)	05VM	Statewide	0.0		Various locations on the State System in the Mitchell Region	Durable Pavement Marking	0.812	2024	0.812	¥
795	PH 0040(325)	05VN	Statewide	0.0		Various locations on the State System in the Rapid City Region	Cold Plastics/Sprayable Durable Pavement Marking	0.541	2024	0.541	¥
796	PH 00SW(72)	05WJ	Statewide	0.0		Statewide	2024 Local Government Traffic Engineering Services Performed by the SDDOT Highway Safety Engineer and Provide Traffic Control Devices	0.124	2024	0.124	¥

By County

Statewide

Seq	Project Number	PC #	County	Length	Route	Location of Project	Work Description	Federal Funds ¥	Fiscal Year	Total Cost(Mil \$)	¥
797	PH 00SW(73)	05WL	Statewide	0.0		Various Locations Statewide	2024 Corridor Signal Timing	0.216	2024		0.216
798	PH 00SW(74)	06C2	Statewide	0.0		Various Locations Statewide	2024 Snow Fence	0.097	2024		0.108
799	PH 00SW(94)	06TP	Statewide	0.0		Public Traveled Roads Statewide	2024 Highway Safety Improvement Project Development	0.195	2024		0.216
800	P SRTS(51)	06W2	Statewide	0.0		Statewide	2024 Safe Routes To School Non Infrastructure, Incentives and Walk to School Day	0.020	2024		0.020
801	LR 2024(00)0	06L4	Statewide	0.0		Various Locations Throughout South Dakota	2024 Statewide Transportation Alternative Program Projects	1.930	2024		2.355
<p>This project is a "funding placeholder" to show any difference between the total amount programmed and the estimated annual programmed amount.</p>											
802	P TAPE(06)24	07UV	Statewide	0.0		Various Locations Throughout South Dakota	2024 PE for Transportation Alternatives Projects	0.574	2024		0.700
803	PS 000S(434)	08H3	Statewide	0.0		Statewide	Railroad Inventory Compilation & Analysis	0.036	2024		0.040
804	P Z310(22)	08LQ	Statewide	0.0		Statewide	SDDOT Traveler Information Services FY2024	0.390	2024		0.433
805	P 00SW(82)	06A4	Statewide	0.0		Statewide	2025 Bridge Inspection Costs	1.031	2025		1.259
806	LR 2025(00)	067F	Statewide	0.0		Structure Preservation Projects Throughout South Dakota	2025 Structure Preservation	5.428	2025		6.624
<p>This project is a "funding placeholder" to show any difference between the total amount programmed and the estimated annual programmed amount.</p>											
807	P 00SW(00)2025	06CE	Statewide	0.0		Statewide	Right of Way Acquisition	0.000	2025		2.000

By County

Statewide

Seq	Project Number	PC #	County	Length	Route	Location of Project	Work Description	Federal Funds ¥	Fiscal Year	Total Cost(Mil \$)	¥
808	P NBIS(45)	04N9	Statewide	0.0		Statewide	2025 Bridge Inspections, Scour Analysis	1.280	2025	1.600	
809	P WBSW(00)25	06KN	Statewide	0.0		Statewide	Wetland Mitigation Banking	0.000	2025	1.104	
810	P DBEC(30)25	06KR	Statewide	0.0		DBEC Certification Services Statewide for CY2025	DBEC Certification Services Statewide for CY2025	0.083	2025	0.083	
811	SS FY25(02)	06KW	Statewide	0.0		On The Job Training and Support Services (OJT/SS) Work Program	Anticipated funding for FY2025 On The Job Training and Support Services (OJT/SS) Work Program	0.050	2025	0.050	
812	P 000S(435)	06WK	Statewide	0.0		Statewide	NSTI Program Grant for FY2025	0.055	2025	0.055	
813	P WMSW(06)25	07JY	Statewide	0.0		Statewide	Wetland Bank Site Management	0.149	2025	0.166	
814	SA 3276(00)	07U6	Statewide	0.0		Statewide Archaeological Research Exploration for (FY 2025)	Archaeological Research (FY 2025)	0.000	2025	0.938	
815	SS FY25(03)	07VA	Statewide	0.0		DBE Supportive Services for CY25	DBE Supportive Services for CY25	0.110	2025	0.110	
816	P SPLN(06)25	07VG	Statewide	0.0		Statewide	2025 State Transportation Planning Studies	2.400	2025	3.000	
817	P LPLN(06)25	07VM	Statewide	0.0		Statewide	2025 Local Transportation Planning Studies	0.800	2025	1.000	
818	P Z410(23)	07UQ	Statewide	0.0		Statewide	ITS Device Deployment, Operation & Maintenance CY2025	0.543	2025	0.662	

By County

Statewide

Seq	Project Number	PC #	County	Length	Route	Location of Project	Work Description	Federal Funds	Fiscal Year	Total Cost(Mil \$)	¥
819	LR 2025(00)0	06LE	Statewide	0.0		2025 Pavement Preservation Projects Throughout South Dakota	Pavement Preservation	27.667	2025	33.761	¥
<p>This project is a "funding placeholder" to show any difference between the total amount programmed and the estimated annual programmed amount.</p>											
820	NRT FY25(01)	06CD	Statewide	0.0		Statewide	2025 Various Recreation Trails Projects	1.040	2025	1.269	¥
821	LR 2025(00)0	06E6	Statewide	0.0		Various Locations Throughout South Dakota	2025 Statewide Railroad Crossing Projects	2.401	2025	2.668	¥
<p>This project is a "funding placeholder" to show any difference between the total amount programmed and the estimated annual programmed amount.</p>											
822	PS 000S(407)	06VY	Statewide	0.0		Statewide	2025 Railroad Safety Project Development	0.043	2025	0.048	¥
823	PS 000S(428)	0838	Statewide	0.0		Various BNSF Crossing Locations	Preliminary Engineerng FY2025	0.018	2025	0.020	¥
824	PH 00SW(77)	06AV	Statewide	0.0		Public Traveled Roads Statewide	2025 Highway Safety Improvement Project Development	0.199	2025	0.221	¥
825	PH 00SW(78)	06C3	Statewide	0.0		Various Locations Statewide	2025 Snow Fence	0.099	2025	0.110	¥
826	PH 00SW(101)	06KE	Statewide	0.0		Statewide	2025 Local Government Traffic Engineering Services Performed by the SDDOT Highway Safety Engineer and Provide Traffic Control Devices	0.127	2025	0.127	¥
827	PH 00SW(100)	06W5	Statewide	0.0		Various Locations Statewide	2025 Corridor Signal Timing	0.199	2025	0.221	¥
828	P SRTS(52)	06W3	Statewide	0.0		Statewide	2025 Safe Routes To School Non Infrastructure, Incentives and Walk to School Day	0.020	2025	0.020	¥

By County

Statewide

Seq	Project Number	PC #	County	Length	Route	Location of Project	Work Description	Federal Funds ¥	Fiscal Year	Total Cost(Mil \$)	¥
829	LR 2025(00)0	06L5	Statewide	0.0		Various Locations Throughout South Dakota	2025 Statewide Transportation Alternative Program Projects	1.930	2025	2.355	
<p>This project is a "funding placeholder" to show any difference between the total amount programmed and the estimated annual programmed amount.</p>											
830	P TAPE(07)25	07UP	Statewide	0.0		Various Locations Throughout South Dakota	2025 PE for Transportation Alternatives Projects	0.574	2025	0.700	
831	PS 000S(438)	08H4	Statewide	0.0		Statewide	Railroad Inventory Compilation & Analysis	0.036	2025	0.040	
832	BR BGPE(00)25-1	08QC	Statewide	0.0		Statewide	Bridge Improvement Grant PE Charges by State Forces	0.000	2025	0.100	
833	LR 2025()	08L5	Statewide	0.0		Statewide on the Local System	Local Federal Bridge Replacement Program	28.191	2025	34.400	
<p>This project is a "funding placeholder" to show any difference between the total amount programmed and the estimated annual programmed amount.</p>											
834	P Z310(23)	08LR	Statewide	0.0		Statewide	SDDOT Traveler Information Services FY2025	0.397	2025	0.442	

By County

Sully

Seq	Project Number	PC #	County	Length	Route	Location of Project	Work Description	Federal Funds ¥	Fiscal Year	Total Cost(Mil \$)	¥
835	NH 0212(182)187 P 1804(49)292	05EN 05X8	Dewey Potter Sully	46.3	SD1804 US212	US 212 - Fm LaPlant to the W Jct of US83; SD1804 - Fm the Agar Road N to the W US212 Jct & Fm the E US212 Jct to West Whitlock	US212 - Mill, AC Resurfacing, Pipe work; SD1804 - Pipe Work	7.279	2022		9.107
836	NH-P 0031(53)	088C	Potter Stanley Sully	28.3	SD1804 SD34 US14	Various Locations in the Pierre Area	Rout & Seal	0.128	2022		0.156
837	P 0031(52)	088R	Hughes Stanley Sully	32.7	SD1804 SD204	Various Locations in the Pierre Area	Asphalt Surface Treatment	0.919	2022		1.122
838	BRO 8060(12)	086Q	Sully	0.2		Structure 4 N & 4.3 W of Agar on 172nd St over a Creek SN 60-267-000	Structure, Approach Grading, PE (2020 Local Federal Bridge Replacement Program)	0.365	2023		0.445
839	PH 8060(10)	04JJ	Sully	0.0		Various County, City, & Township Roads in Sully County	Signing & Delineation - Gravel Roads ONLY	0.856	2025		1.140

By County

Todd

Seq	Project Number	PC #	County	Length	Route	Location of Project	Work Description	Federal Funds ¥	Fiscal Year	Total Cost(Mil \$)	¥
840	IM-NH-P 0033(35)	07KH	Bennett Jackson Jones Lyman Mellette Todd Tripp	196.4	I90E I90W SD248 SD47 SD73 US18 US183 US83	Various Routes in the Winner Area	Rout & Seal	0.887	2022	1.083	
841	NH-P 0033(38)	088V	Lyman Mellette Todd	76.0	SD248 US83	Various Locations in the Winner Area	Asphalt Surface Treatment	2.137	2022	2.608	
842	NH 0018(217)209	06X5	Todd	1.1	US18	US18 - Fm E of the US83 Jct E	Lighting	0.286	2022	0.366	

By County

Tripp

Seq	Project Number	PC #	County	Length	Route	Location of Project	Work Description	Federal Funds	Fiscal Year	Total Cost (Mil \$)	¥
843	BRF 6140(08)	01DX	Tripp	0.2		Structure 2.9N of Witten over Cottonwood Creek SN 62-080-201	Structure & Approach Grading	0.416	2022	0.520	¥
844	IM-NH-P 0033(35)	07KH	Bennett Jackson Jones Lyman Mellette Todd Tripp	196.4	I90E I90W SD248 SD47 SD73 US18 US183 US83	Various Routes in the Winner Area	Rout & Seal	0.887	2022	1.083	¥
845	NH 0033(37)	089Q	Tripp	10.8	US18	Various Locations in the Winner Area	PCC Pavement Grinding	2.252	2022	2.749	¥
846	P 0053(09)10	069V	Tripp	16.0	SD53	SD53 - Fm US18, S 16	Mill, AC Resurfacing, Pipe Work	3.213	2022	4.015	¥
847	BRF 6139(12)	086R	Tripp	0.2		Structure 2 N & 4.8 E of Ideal on 264th St over Old Lodge Creek SN 62-208-140	Structure, Approach Grading, PE (2020 Local Federal Bridge Replacement Program)	0.489	2023	0.597	¥
848	BRO 8062(09)	086T	Tripp	0.2		Structure 1.7 E & 8 N of Winner on 270th St over Old Lodge Creek SN 62-217-200	Structure, Approach Grading, PE (2020 Local Federal Bridge Replacement Program)	0.310	2023	0.378	¥
849	PH 8062(07)	04KD	Tripp	0.0		Various County, City, & Township Roads in Tripp County	Signing & Delineation - Gravel Roads ONLY	1.666	2023	2.221	¥
850	BRO 8062(10)	08NA	Tripp	0.2		Structure 4.8 E & 0.8 N of Colome on 285th St over W Br of Bull Ck SN 62-318-350	Structure, Approach Grading, PE (2021 Local Federal Bridge Replacement Program)	0.570	2024	0.695	¥
851	BRO 8062(11)	08NC	Tripp	0.2		Structure 5.5 E & 6.75 N of Colome on 279th St over W Br of Bull Ck SN 62-325-290	Structure, Approach Grading, PE (2021 Local Federal Bridge Replacement Program)	0.570	2024	0.695	¥

By County

Tripp

Seq	Project Number	PC #	County	Length	Route	Location of Project	Work Description	Federal Funds ¥	Fiscal Year	Total Cost(Mil \$)	¥
852	NH 0018(239)247	08H9	Tripp	0.0	SD44	US18 - 5 SE of Winner over Ck,	LSDC Overlay	0.705	2025	0.861	
	P 0044(229)255	08HA			SD49	3.9 E of US183N over Big Hollow					
	P 0049(10)42	08HC			US18	Ck & 2 SE of Winner over Sand					
						Ck; SD44 - 1.6 E of US18 Over					
						Sand Ck; SD49 - 4.3 SW of					
						Lyman Co Line over Moccasin					
						Ck					

By County

Turner

Seq	Project Number	PC #	County	Length	Route	Location of Project	Work Description	Federal Funds ¥	Fiscal Year	Total Cost(Mil \$)	¥
853	P 00SW(00)3	07CK	Turner	0.0		Turner County Near Davis, SE 1/4 & NE 1/4, SEC 36, T98N, R52W	Wetland Bank Site Management	0.071	2022		0.078
854	IM-NH-P 0022(86)	088D	Lincoln McCook Minnehaha Turner	44.5	I29N I29S SD42 SD44 US18	Various Routes in the Sioux Falls Area	Rout & Seal	0.243	2022		0.298
855	NH-P 0023(62)	088F	Bon Homme Hutchinson Turner Union	48.6	SD11 SD37 SD48 US18	Various Routes in the Yankton Area	Rout & Seal	0.220	2022		0.268
856	NH-P 0022(87)	088T	Lake Lincoln Miner Minnehaha Turner	91.7	SD11 SD19 SD34 SD44 US81	Various Locations in the Sioux Falls Area	Asphalt Surface Treatment	2.580	2022		3.148
857	NH-P 0023(63)	088X	Bon Homme Hutchinson Turner Union	67.6	SD11 SD19 SD19A SD25 SD37 SD50 US18	Various Locations in the Yankton Area	Asphalt Surface Treatment	1.901	2022		2.319
858	P 00SW(00)4	07CL	Turner	0.0		Turner County Near Davis, SE 1/4 & NE 1/4, SEC 36, T98N, R52W	Wetland Bank Site Management	0.072	2023		0.080
859	P 0025(98)26 P 0044(223)368 P 019A(29)28	0828 0829 082A	Hutchinson Turner	0.0	SD19A SD25 SD44	SD25 - Str 0.7 S of US18 Jct; SD44 - Str 9 W of US81 Jct; Str 1.4 E of SD19 Jct over Vermillion River; SD19A - Str 4.6 E of SD19 Jct	Scour Protection, Berm Repair	0.512	2024		0.687

By County

Turner

Seq	Project Number	PC #	County	Length	Route	Location of Project	Work Description	Federal Funds ¥	Fiscal Year	Total Cost(Mil \$)	¥
860	P 0019(49)43	06QE	Turner	8.0	SD19	SD19 - Fm US18 to the S Jct of SD44	Mill, AC Resurfacing, Pipe Work	2.551	2024		3.271
.....											
861	P 00SW(00)5	07CM	Turner	0.0		Turner County Near Davis, SE 1/4 & NE 1/4, SEC 36, T98N, R52W	Wetland Bank Site Management	0.049	2024		0.054
.....											

By County

Union

Seq	Project Number	PC #	County	Length	Route	Location of Project	Work Description	Federal Funds	Fiscal Year	Total Cost (Mil \$)	¥
862	IM 0291(131)0	065L	Union	0.0	I29N I29S	I29 - Strs 1.6 S of the North Sioux City Interch (Exit 1); Elk Point Interch; 0.2 N of the Elk Point Interch over RR	Polymer Chip Seal, Replace Abutments, Berm Repair, Replace Joints, Approach Slabs, Approach Pavement, Approach Guardrail, End Blocks	2.209	2022	2.546	¥
863	BRO 8064(00)19-6	078E	Union	0.2		Structure 8.5 S & 2.1 W of Alcester on 47690 310th St over a creek SN 64-069-130	Structure Replacement – Bridge Improvement Grant	0.000	2022	0.899	¥
Total = \$0.899; State (BIG CAP) = \$0.631; Local = \$0.268											
864	NH-P 0023(62)	088F	Bon Homme Hutchinson Turner Union	48.6	SD11 SD37 SD48 US18	Various Routes in the Yankton Area	Rout & Seal	0.220	2022	0.268	¥
865	NH-P 0023(63)	088X	Bon Homme Hutchinson Turner Union	67.6	SD11 SD19 SD19A SD25 SD37 SD50 US18	Various Locations in the Yankton Area	Asphalt Surface Treatment	1.901	2022	2.319	¥
866	PP 8064(30)	087J	Union	0.0		479th Ave - lin Elk Point, BNSF RR DOT #382108M	Signals	0.270	2022	0.300	¥
867	IM 0023(00)	08PM	Lincoln Union	0.0	I29N I29S	Various Locations in the Yankton Area	Areawide Bridge Berm Inslope Protection	0.000	2022	0.418	¥
868	*IM 0291(132)27	06DL	Union	10.4	I29N I29S	I29 NBL & SBL - Fm Exit 26 near Vermillion N 10	AC Resurfacing, Extend Str RCBC, Pipe Work	11.476	2023	13.253	¥
869	*P-PH 0046(61)366 PP-PS 0046(71)381	04JF 062C	Union	15.2	SD46	SD46 - Fm Beresford E 15; SD 46 - 0.3 S of 298th St, D&I RR, DOT #381576D	Grading, Interim Surfacing, Replace/Repair Str RCBC; Signal, Crossing Surface	22.744	2023	27.767	¥
Construction planned for 2023 & 2024.											

By County

Union

Seq	Project Number	PC #	County	Length	Route	Location of Project	Work Description	Federal Funds	Fiscal Year	Total Cost(Mil \$)	¥
870	IM 0291(136)9	08PN	Union	0.0	I29N	I29 - Exit 9 (Jefferson) & Exit 15 (Elk Point) over I29	Replace Joints, Bearings, Box Girder End Repair	0.257	2023	0.282	¥
871	P 0046(82)382	07WL	Union	0.0	SD46	SD46 - Str at the IA State Line over the Big Sioux River	Deck Overlay (South Dakota Share)	0.577	2024	0.704	¥
872	IM 0291(134)44	05TJ	Union	0.0	I29N I29S	I29 - Str 3 S of Beresford Over I29 at 300th St	Replace Str Bridge, Approach Grading	2.892	2024	3.334	¥
873	BRO 8064(31)	08ND	Union	0.2		Structure 9.5 S & 1.5 E of Alcester on 311th St over E Union Ck SN 64-105-140	Structure, Approach Grading, PE (2021 Local Federal Bridge Replacement Program)	0.487	2024	0.594	¥
874	P 0011(158)12 P 0048(15)382	082C 082D	Union	0.0	SD11 SD48	SD11 - Str's 1.9 S of SD50, 0.5 S of SD46; SD48 - Str 0.9 W of IA State Line	Scour Protection, Berm Repair	0.283	2025	0.365	¥
875	*P 0046(73)366 P 0011(152)34	05J5 06QY	Union	20.1	SD11 SD46	SD46 - Fm Beresford E 15; SD11 - Fm S of Alcester to SD46	AC Surfacing; Mill, AC Resurfacing, Pipe Work	8.864	2025	11.062	¥

By County

Walworth

Seq	Project Number	PC #	County	Length	Route	Location of Project	Work Description	Federal Funds ¥	Fiscal Year	Total Cost(Mil \$)	¥
876	BR NBIS(48) BR NBIS(00)	06A5 06A6	Brule Charles Mix Clay Corson Hughes Potter Walworth Yankton	0.0	I90E I90EL SD1806 SD19 SD44 US12 US14E US212	Missouri River Bridges at: I90 & I90L at Chamberlain; SD44, SD19 near Vermillion; SD1806 and US12 near Mobridge; US14 at Pierre; US212 west of Gettysburg; Pedestrian Walkway at Yankton	Underwater Bridge Inspections	0.217	2022		0.264
<p>PCN 06A6 The City of Yankton will be reimbursing the SD Dept. of Transportation for the cost of this inspection.</p>											
877	*NH 0012(226)190 P 0020(189)181	068D 06CY	Corson Dewey Walworth	32.1	SD20 US12 US12E US12W	US12 & US12 EBL & WBL - Fm Mobridge E City Limits to S of Selby; SD20 - Fm Trail City to US12	Mill, AC Resurfacing, Pipe Work; Mill, AC Resurfacing, Pipe Work	9.987	2022		12.264
878	*P 0047(111)203	00XM	Walworth	13.8	SD47	SD47 - Fm SD 20 to US 12	Grading, Interim Surfacing, Replace Str Bridge & RCBC	16.582	2022		22.614
<p>Construction planned for 2022 & 2023.</p>											
879	P 0032(40)	088Q	Corson Dewey Walworth Ziebach	139.0	SD1804 SD20 SD271 SD63 SD65	Various Locations in the Mobridge Area	Asphalt Surface Treatment	3.911	2022		4.772
880	PH 8065(19)	04KA	Walworth	0.0		Various County, City, & Township Roads in Walworth County	Signing & Delineation - Gravel Roads ONLY	0.696	2022		0.928
881	P 0047(118)203	05XC	Walworth	13.8	SD47	SD47 - Fm SD20 to US12	AC Surfacing	5.076	2023		6.341
<p>Construction planned for 2023 & 2024.</p>											
882	NH-P 0300(31)	06FX	Corson Walworth Ziebach	0.0	SD1804 SD63 SD65 US12	Various Locations Throughout the Pierre Region	2023 Regionwide Approach Slab Repair	0.870	2023		1.061

By County

Walworth

Seq	Project Number	PC #	County	Length	Route	Location of Project	Work Description	Federal Funds ¥	Fiscal Year	Total Cost(Mil \$)	¥
883	BRO 8065(20)	08N6	Walworth	0.2		Structure in the SE corner of Selby on 1st Ave over a Ck (City Owned) SN 65-215-065	Structure, Approach Grading, PE (2021 Local Federal Bridge Replacement Program)	0.545	2024		0.665
884	NH 0012(299)187	08J9	Walworth	0.0	US12	US12 - E Side of Missouri Rv Bridge	Approach Grading, AC Resurfacing	0.679	2025		0.828

By County

Yankton

Seq	Project Number	PC #	County	Length	Route	Location of Project	Work Description	Federal Funds ¥	Fiscal Year	Total Cost(Mil \$)	¥
885	BR NBIS(48) BR NBIS(00)	06A5 06A6	Brule Charles Mix Clay Corson Hughes Potter Walworth Yankton	0.0	I90E I90EL SD1806 SD19 SD44 US12 US14E US212	Missouri River Bridges at: I90 & I90L at Chamberlain; SD44, SD19 near Vermillion; SD1806 and US12 near Mobridge; US14 at Pierre; US212 west of Gettysburg; Pedestrian Walkway at Yankton	Underwater Bridge Inspections	0.217	2022		0.264
<p>PCN 06A6 The City of Yankton will be reimbursing the SD Dept. of Transportation for the cost of this inspection.</p>											
886	*P-PH-EM 0046(60)347	04X4	Yankton	12.0	SD46	SD46 - Fm US81 to Irene	Grading, Interim Surfacing, Replace Str RCBC, Lighting at US81/SD46 Jct	19.262	2022		24.554
887	NH 0081(103)6	04G5	Yankton	3.4	US81	US81 - Fm the End of the Divided Lanes to 303rd St N of Yankton	Grading, Replace Str Bridges, Interim Surfacing	10.082	2023		13.004
888	P-PH 0052(08)332 P 0052(07)336	05ET 05UL	Yankton	10.0	SD52	SD52 - Fm W Jct of SD50 S 4.6; SD52 - Fm Near Gavins State Park Entrance to Yankton	Shoulder Widening, AC Resurfacing, Modify Intersection, ADA, End Blocks	8.417	2023		10.372
889	*P-PH-EM 0046(60)347 P 0046(84)346	05U7 08MD	Clay Yankton	12.6	SD46	SD46 - Fm US81 to Irene; SD46 - Through Irene	AC Surfacing, Mill, AC Resurfacing, ADA Curb Ramps	7.044	2023		9.029
890	PH 0020(199)	06K4	Hutchinson McCook Yankton	0.0	SD42 US81	Various Locations in the Mitchell Region	Modify Intersection	1.989	2023		2.317
891	NH 0050(132)384 P 0019(51)5	07E9 0822	Clay Yankton	0.0	SD19 SD50	US81 - Str 0.4 N of SD50 Jct; SD19 - Str 1.2 N of SD50 Jct over Vermillion River; SD50 - Str 0.8 E Jct US81	Scour Protection, Berm Repair	0.667	2024		0.847
892	NH 0081(122)3	07V2	Yankton	7.7	US81 US81N US81S	US81 NBL & SBL - Fm 0.7 N of the N SD50 Jct to the end of the Divided Lanes; US81 - Fm the End of the Divided Lanes to 303rd St N of Yankton	AC Resurfacing; PCC Surfacing, AC Surfacing	16.995	2024		21.790

¥ Costs reflect anticipated inflation

HC65Coding.rpt

By County

Yankton

Seq	Project Number	PC #	County	Length	Route	Location of Project	Work Description	Federal Funds ¥	Fiscal Year	Total Cost(Mil \$)	¥
893	NH 0081(114)0	07DH	Yankton	1.9	US81	US81 - Fm SD50 to 23rd St in Yankton	ADA, Modify Intersection,Signals	2.409	2024		3.083
.....											
894	BRO 8068(18)	08NR	Yankton	0.2		Structure 6 W & 0.4 S of Utica on 429th Ave over Beaver Ck SN 68-010-134	Structure Removal, PE (2021 Local Bridge Removal Program)	0.082	2024		0.100
.....											

By County

Ziebach

Seq	Project Number	PC #	County	Length	Route	Location of Project	Work Description	Federal Funds	Fiscal Year	Total Cost(Mil \$)	¥
895	P 0063(53)144	05QE	Ziebach	0.0	SD63	SD63 - Str at the Ziebach-Haakon Co Line Over the Cheyenne River	Zone Painting, Replace Bearings, Replace Joints, Collect Drainage Under Open Joints	0.493	2022	0.662	¥
896	NH 0034(176)123	04XU	Ziebach	0.5	SD34	SD34 - Near the Cheyenne River Bridge	Bank Stabilization, Erosion Control & RipRap	0.439	2022	0.568	¥
897	NH 0212(186)114	05E7	Meade Ziebach	20.9	US212	US212 - Fm Faith to Dupree	Mill, AC Resurfacing, Pipe Work	5.592	2022	6.988	¥
898	P 0065(19)164	06L0	Corson Dewey Ziebach	45.7	SD65	SD65 - Fm US212 to the Grand River	Pipe Work, Erosion Control	1.730	2022	2.965	¥
899	P 0032(40)	088Q	Corson Dewey Walworth Ziebach	139.0	SD1804 SD20 SD271 SD63 SD65	Various Locations in the Mobridge Area	Asphalt Surface Treatment	3.911	2022	4.772	¥
900	NH 0012(175)106 NH 0212(161)135 P 0063(46)146 P 0063(45)144	03UA 03UC 03UD 03WC	Corson Haakon Ziebach	0.0	SD63 US12 US212	US12 - Str 6.7 E of the Perkins Co Line Over Hay Ck; US212 - Str 0.5 W of Dupree Over Bear Ck; SD63 - Str 1.7 N of the Haakon Co Line Over Dupree Ck; SD63 - Str 0.5 S of the Ziebach/Haakon Co Line Over Hermaphrodite Ck	Scour Protection	0.686	2023	0.717	¥
901	NH 0212(191)134	068J	Dewey Ziebach	20.6	US212	US212 - Fm Dupree through Eagle Butte	Mill, AC Resurfacing, Pipe Work, Modify Intersection	5.823	2023	7.274	¥
902	NH-P 0300(31)	06FX	Corson Walworth Ziebach	0.0	SD1804 SD63 SD65 US12	Various Locations Throughout the Pierre Region	2023 Regionwide Approach Slab Repair	0.870	2023	1.061	¥

By County

Ziebach

Seq	Project Number	PC #	County	Length	Route	Location of Project	Work Description	Federal Funds ¥	Fiscal Year	Total Cost (Mil \$)	¥
903	PH 8069(03)	04L3	Ziebach	0.0		Various County, City, & Township Roads in Ziebach County	Signing & Delineation - Gravel Roads ONLY	0.682	2024		0.909
904	BRO 8069(04)	08NE	Ziebach	0.2		Structure 0.2 N of Dupree on IRR Co Rd over Bear Ck SN 69-203-288	Structure, Approach Grading, PE (2021 Local Federal Bridge Replacement Program)	0.705	2024		0.860
905	P 0065(21)176 NH 0212(208)126 P 0063(63)144	08J2 08J3 08J4	Ziebach	0.0	SD63 SD65 US212	SD65 - 12.8 S of SD20 over Moreau Rv ; US212 - 1 W of Redelm over Bear Ck ; SD63 - Ziebach/Haakon Co Line over Cheyenne Rv	Polymer Chip Seal	0.677	2025		0.825

SOUTH DAKOTA DEPARTMENT OF TRANSPORTATION

PUBLIC TRANSPORTATION IMPROVEMENT PROGRAM

FISCAL YEARS 2022-2025

June 1, 2021

PUBLIC TRANSPORTATION

GENERAL

The South Dakota Department of Transportation (SDDOT) acts as a facilitator of public transportation services. SDDOT does not directly provide the services, but contracts for services within South Dakota.

The SDDOT disseminates information on US Department of Transportation programs and provides technical services to applicants in preparing funding proposals. Local governments and nonprofit entities are responsible for the development and operation of local transportation systems.

Private enterprises are encouraged to participate to the maximum feasible extent in providing public transportation. Eligible subgrantees may contract for services from, or lease vehicles to, private operators.

With FAST Act (effective 2/16/16), states will receive apportionments from 4 programs – Section 5305, Section 5310, Section 5311 and Section 5339.

FEDERAL TRANSIT ADMINISTRATION

SECTION 5305 PROGRAM (Metropolitan & Statewide And Nonmetropolitan Transportation Planning)

Provides funding and procedural requirements for transportation planning in metropolitan areas and states. Planning programs are jointly administered by FTA and the Federal Highway Administration (FHWA), which provides additional funding. These federal Planning Programs provide 80% federal share with a required 20% non-federal match.

SECTION 5310 PROGRAM (Enhanced Mobility of Seniors and Individuals with Disabilities)

Authorizes capital grants to private nonprofit organizations and governmental authorities when no non-profit organizations are available to provide services to elderly and/or persons with disabilities.

FTA provides 80% of all eligible costs for equipment, with 20% match coming from sources other than federal funds. Requires inclusion of project within a locally developed, coordinated public transit-human services transportation plan. Contact the SDDOT Office of Air, Rail and Transit to receive a detailed listing of providers that have received 5310 funds

SECTION 5311 PROGRAM (Rural Transit Formula Grant)

Authorizes capital, administrative and operating assistance grants to State agencies, local governments, Indian tribes, and non-profit organizations providing public transportation services. All said projects must benefit residents in non-urbanized areas of South Dakota. Section 5311 provides 82.82% of the costs for administrative expenses, and 51.76% of the net operating deficit.

SECTION 5339 PROGRAM (Bus and Bus Facilities Formula Grant)

Authorizes capital grants to public providers. Section 5339 provides 80% of all eligible costs for equipment, with 20% match coming from sources other than federal funds. Contact the SDDOT Office of Air, Rail and Transit to receive a detailed listing of providers that have received 5339 funds.

STATE MANAGEMENT PLAN

The transit office has a Section 5311, 5310 and 5339 State Management Plan (SMP). This is our office's guiding plan and addresses how Transit will fund projects. The plan can be found on our website at <https://dot.sd.gov/transportation/public-transit/forms-publications> in PDF format.

For capital requests, an application is made available on the SDDOT website <https://dot.sd.gov/transportation/public-transit/general-information>, emailed to 5311 sub recipients and past applicants, and it is also advertised typically in 2 newspapers in SD. Transit staff reviews applications and evaluate requests using a ranking system based on the criteria listed in the SMP. Depending on availability of funding and the applicant; a capital request may be granted with Section 5339 or Section 5310 funds. Typically, grant capital requests are not funded with Section 5311 funds, although the process for funding capital requests is addressed in the SMP.

For operating funding requests; sub recipients are made aware of the application availability by email and is posted on our website at https://dot.sd.gov/transportation/public-transit/general-information#listItemLink_1541 and it is also advertised typically in 2 newspapers in SD. The selection criteria are also listed in the Section 5311 state management plan.

**South Dakota Program of Projects
Office of Air, Rail and Transit
FY 2022-2025**

5305 Planning	<u>2022</u>	<u>2023</u>	<u>2024</u>	<u>2025</u>
Metro Section	\$439,183	\$439,183	\$439,183	\$439,183
Non-Metro Section	\$114,680	\$114,680	\$114,680	\$114,680
5310 Program	<u>2022</u>	<u>2023</u>	<u>2024</u>	<u>2025</u>
Capital Equipment	\$697,404	\$697,404	\$697,404	\$697,404
5311 Program	<u>2022</u>	<u>2023</u>	<u>2024</u>	<u>2025</u>
Estimated funding	\$7,100,000	\$7,100,000	\$7,100,000	\$7,100,000
RTAP	\$112,354	\$112,354	\$112,354	\$112,354
5339 Program	<u>2022</u>	<u>2023</u>	<u>2024</u>	<u>2025</u>
Rural	\$1,750,000	\$1,750,000	\$1,750,000	\$1,750,000
Small Urban	\$ 387,295	\$ 387,295	\$ 387,295	\$ 387,295

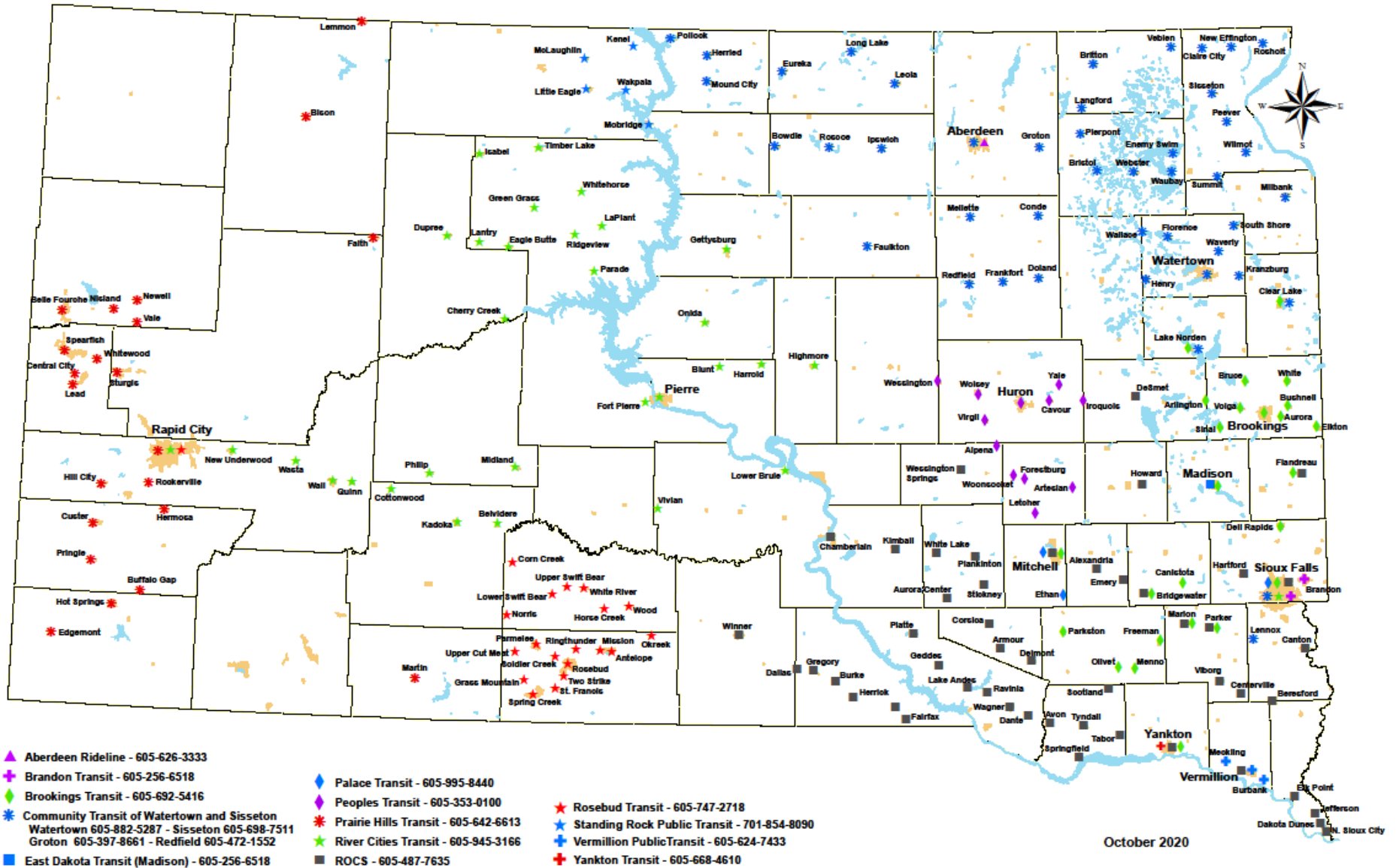
South Dakota Rural Public Transportation Providers (Section 5311 Sub recipients)

FY 2022-2025

Agencies to be funded in 2022-2025

Aberdeen Ride Line	Brandon City Transit
Brookings Area Transit Authority	Community Transit of Watertown and Sisseton Inc.
East Dakota Transit (Madison)	Jefferson Lines (Intercity Bus Provider)
Palace Transit (Mitchell)	People's Transit (Huron)
Prairie Hills Transit (Spearfish)	River Cities Public Transit (Pierre)
Rosebud Sioux Tribe Transportation	ROCS Transit (Wagner)
Standing Rock Public Transit	Vermillion Public Transit
Yankton Transit	RTAP Training Activities
SDDOT Administrative Costs	

South Dakota Communities Served By Rural Transit Providers



2022-2025 STIP DEVELOPMENT MEETING DATES:

Informal Public Meetings

Central South Dakota Enhancement District - Pierre

June 17, 2021 at the SD Dept. of Transportation Commission Room, 700 E Broadway Ave, beginning at 10:00 a.m. CDT

3rd Planning and Development District - Yankton

June 22, 2021 at their office, 1808 Summit Street, beginning at 10:30 a.m. CDT

Southeast Council of Governments - Sioux Falls

June 22, 2021 at their office, 500 N. Western Avenue, Suite 100, beginning at 3:00 p.m. CDT

1st District Association of Local Governments - Watertown

June 23, 2021 at their office, 418 18th Ave. NE, beginning at 10:00 a.m. CDT

Northeast Council of Governments - Aberdeen

June 23, 2021 at their office, 416 N Production St N., #1, beginning at 4:00 p.m. CDT

Black Hills Council of Local Governments - Rapid City

June 24, 2021 at their office at 730 E Watertown St, beginning at 12:00 p.m. MDT

Formal Public Meetings

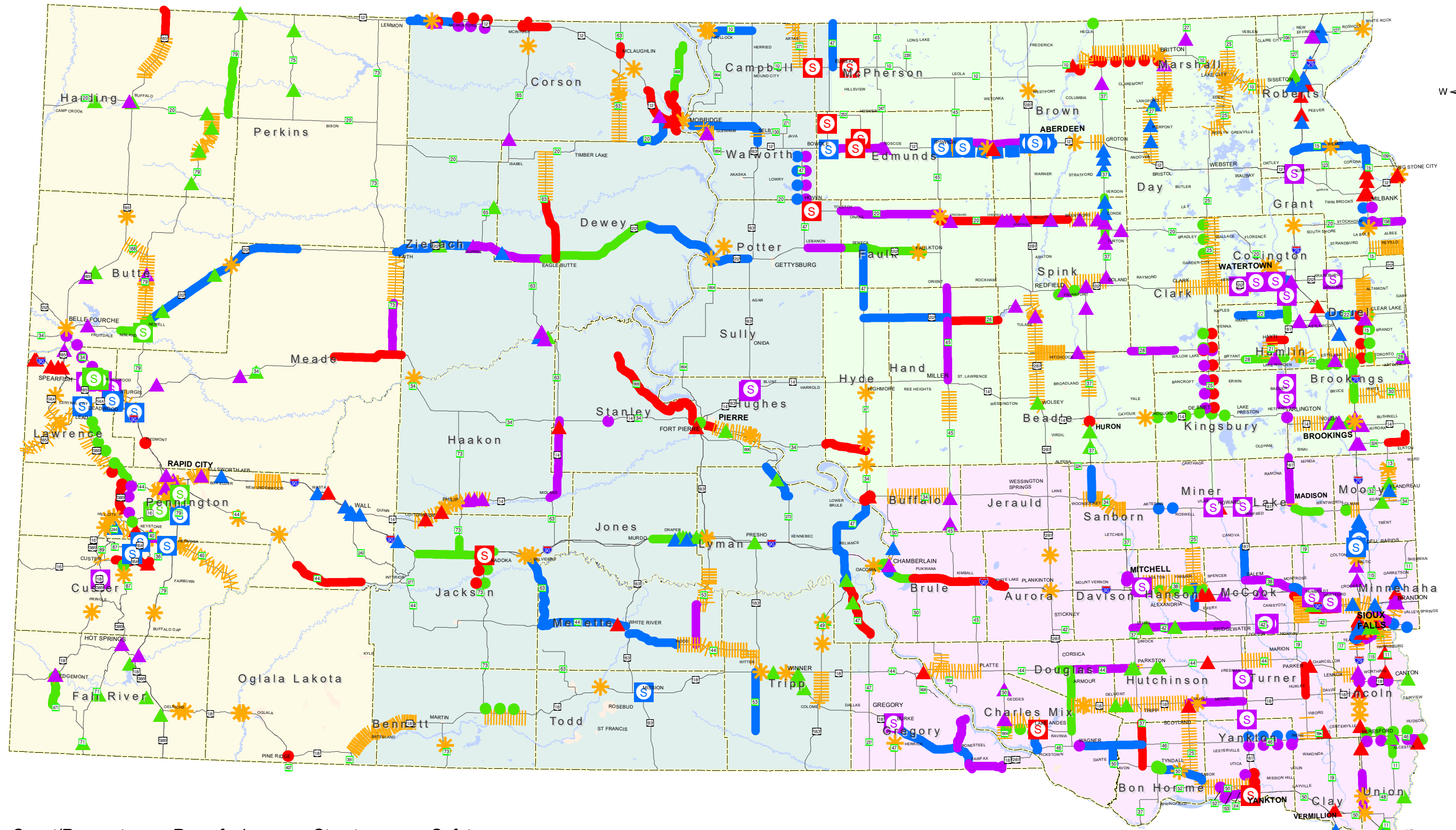
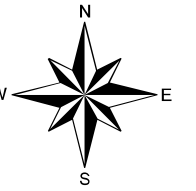
July 8, 2021 – Pierre at the Ramkota Hotel 7:00 p.m. CDT

July 13, 2021 – Aberdeen at the AmericInn, 7:00 p.m. CDT

July 14, 2021 - Sioux Falls at the Ramada Inn Airport, 7:00 p.m. CDT

July 15, 2021 – Rapid City at the Ramkota Hotel, 7:00 p.m. MDT

Each of the Formal Public Meetings will be offered in person and virtually. Please visit the SDDOT's Tentative STIP website at <https://dot.sd.gov/projects-studies/planning/tentative-statewide-transportation-improvement-program-stip> for more information on the Tentative 2022-2025 STIP and how to participate virtually if not able to join us in person.



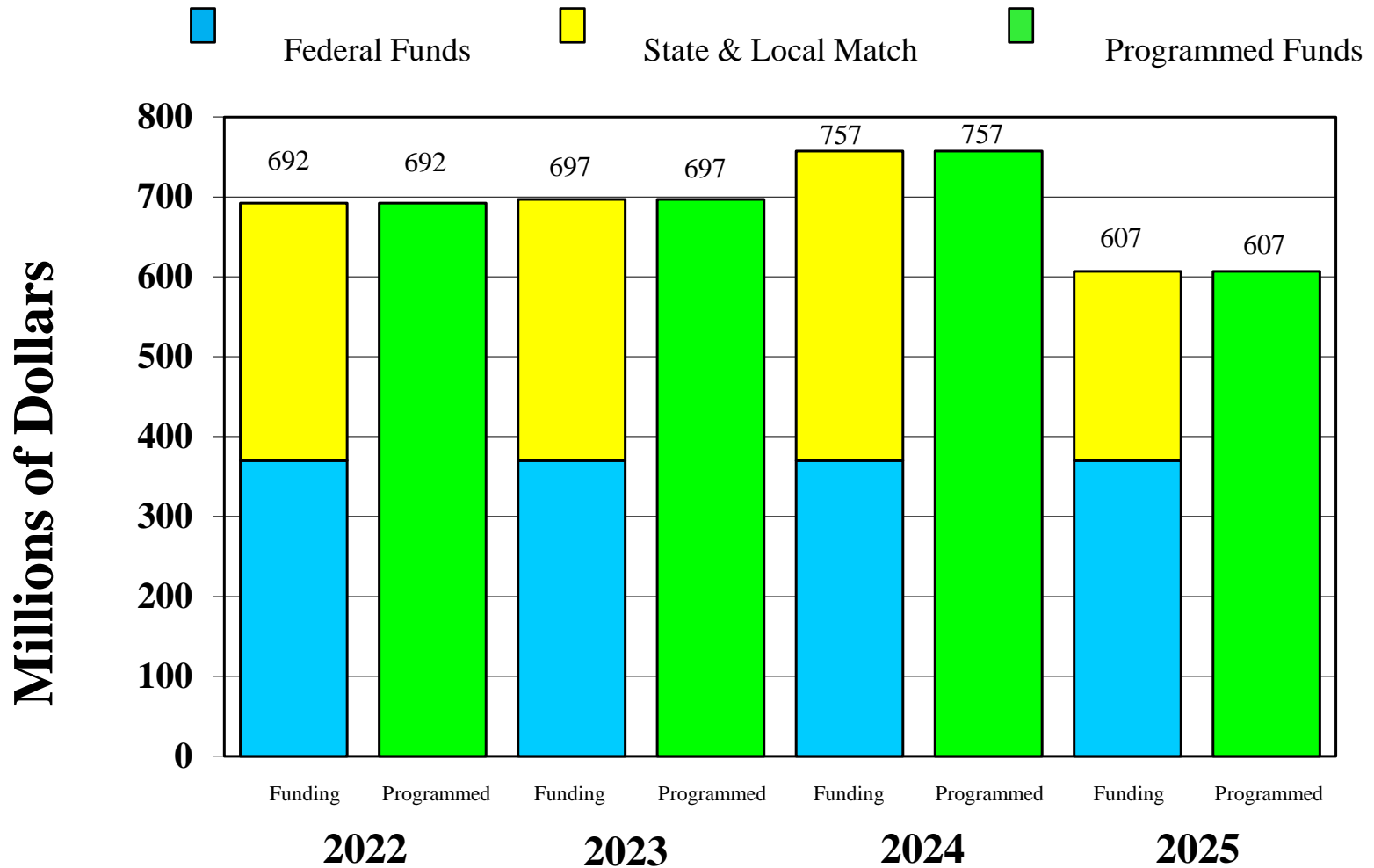
Year	Const/Reconst	Resurfacing	Structure	Safety
2022	●●●●	▬▬▬▬	▲	Ⓢ
2023	●●●●	▬▬▬▬	▲	Ⓢ
2024	●●●●	▬▬▬▬	▲	Ⓢ
2025	●●●●	▬▬▬▬	▲	Ⓢ
Developmental Projects		▬▬▬▬	✱	

South Dakota

Projects taken from the Tentative 2022-2025 Statewide Transportation Improvement Program - STIP

Funding Compared to Programmed Projects*

2022 - 2025



*Based on 100% of Apportionment. Federal Funds includes \$312.3 million of apportionment, \$20 million in Grants and \$37.5 million in Highway Infrastructure Program funds.

Planning, additional federal grants, Emergency Relief, and Bridge Improvement Grants are shown as State or Local Funded.

Location specific Pavement Preservation Projects are only programmed for the first two years.

FY 2022 Program by Facility

Excluding Planning Funds

