



Department of Transportation

Division of Planning/Engineering

Office of Transportation Project Development

700 E Broadway Avenue

Pierre, South Dakota 57501-2586 605/773-3168

FAX: 605/773-6608

DATE: June 15, 2020

TO: Mike Behm - Director
Division of Planning/Engineering

FROM: Levi Briggs - STIP Coordinator
Project Development

SUBJECT: Items for the June 25, 2020 Transportation Commission Meeting.

Tentative 2021-2024 Statewide Transportation Improvement Program (STIP) & Public Transportation Improvement Program.

FOR COMMISSION APPROVAL

- A list of the proposed Tentative 2021-2024 Statewide Transportation Improvement Program (STIP) projects that will be released for public review and input (attachment A);
- A list of proposed 2021-2024 Public Transportation Improvement Program projects that will be released for public review and input (attachment B).

INFORMATIONAL ITEMS FOR THE COMMISSION

- A list of public meetings relating to the Tentative STIP. (attachment C);
- The Tentative 2021-2024 STIP Improvement Map. (attachment D);
- A bar chart illustrating programmed dollar amounts versus funding amounts for FY2021 through FY2024 in the Tentative STIP and a pie chart showing the amount programmed by facility for 2021. (attachment E).

SOUTH DAKOTA DEPARTMENT OF TRANSPORTATION

2021-2024

TENTATIVE

STATEWIDE TRANSPORTATION IMPROVEMENT PROGRAM

SORTED IN ALPHABETICAL ORDER BY COUNTY

Prepared by:

SOUTH DAKOTA DEPARTMENT OF TRANSPORTATION
DIVISION OF PLANNING/ENGINEERING
OFFICE OF PROJECT DEVELOPMENT
700 BROADWAY AVENUE
PIERRE, SOUTH DAKOTA 57501

South Dakota Transportation Improvement Program
Tentative 2021 - 2024
Report Date 06/25/2020

By County

Areawide

Seq	Project Number	PC #	County	Length	Route	Location of Project	Work Description	Federal Funds ¥	Fiscal Year	Total Cost(Mil \$)	¥
1	NH-P 0011(117)	06EC	Areawide	0.0		Various Locations Throughout the Aberdeen Area	2021 Areawide Pipe Work Projects	0.427	2021	0.520	
2	NH-P 0012(228)	06EH	Areawide	0.0		Various Locations Throughout the Watertown Area	2021 Areawide Pipe Work Projects	0.427	2021	0.520	
3	NH-P 0013(56)	06EL	Areawide	0.0		Various Locations Throughout the Huron Area	2021 Areawide Pipe Work Projects	0.427	2021	0.520	
4	NH-P 0022(69)	06EP	Areawide	0.0		Various Locations Throughout the Sioux Falls Area	2021 Areawide Pipe Work Projects	0.213	2021	0.260	
5	NH-P 0023(55)	06EU	Areawide	0.0		Various Locations Throughout the Yankton Area	2021 Areawide Pipe Work Projects	0.213	2021	0.260	
6	NH-P 0021(169)	06EY	Areawide	0.0		Various Locations Throughout the Mitchell Area	2021 Areawide Pipe Work Projects	0.213	2021	0.260	
7	NH-P 0032(35)	06F4	Areawide	0.0		Various Locations Throughout the Mobridge Area	2021 Areawide Pipe Work Projects	0.213	2021	0.260	
8	NH-P 0033(32)	06FD	Areawide	0.0		Various Locations Throughout the Winner Area	2021 Areawide Pipe Work Projects	0.213	2021	0.260	
9	NH-P 0042(74)	06FF	Areawide	0.0		Various Locations Throughout the Belle Fourche Area	2021 Areawide Pipe Work Projects	0.427	2021	0.520	
10	NH-P 0031(45)	06F8	Areawide	0.0		Various Locations Throughout the Pierre Area	2021 Areawide Pipe Work Projects	0.213	2021	0.260	
11	NH-P 0031(44)	06F7	Areawide	0.0		Various Locations Throughout the Pierre Area	2021 Areawide Pipe Work Projects	0.213	2021	0.260	
12	NH-P 0022(71)	06EQ	Areawide	0.0		Various Locations Throughout the Sioux Falls Area	2022 Areawide Pipe Work Projects	0.218	2022	0.265	

¥ Costs reflect anticipated inflation

HC65Coding.rpt

By County

Areawide

Seq	Project Number	PC #	County	Length	Route	Location of Project	Work Description	Federal Funds ¥	Fiscal Year	Total Cost(Mil \$)	¥
13	NH-P 0023(56)	06EV	Areawide	0.0		Various Locations Throughout the Yankton Area	2022 Areawide Pipe Work Projects	0.218	2022		0.265
14	NH-P 0021(170)	06F0	Areawide	0.0		Various Locations Throughout the Mitchell Area	2022 Areawide Pipe Work Projects	0.218	2022		0.265
15	NH-P 0032(33)	06F2	Areawide	0.0		Various Locations Throughout the Mobridge Area	2022 Areawide Pipe Work Projects	0.218	2022		0.265
16	NH-P 0031(43)	06F6	Areawide	0.0		Various Locations Throughout the Pierre Area	2022 Areawide Pipe Work Projects	0.218	2022		0.265
17	NH-P 0033(30)	06FA	Areawide	0.0		Various Locations Throughout the Winner Area	2022 Areawide Pipe Work Projects	0.218	2022		0.265
18	NH-P 0011(120)	06WA	Areawide	0.0		Various Locations Throughout the Aberdeen Area	2022 Areawide Pipe Work Projects	0.435	2022		0.531
19	NH-P 0012(272)	06WC	Areawide	0.0		Various Locations Throughout the Watertown Area	2022 Areawide Pipe Work Projects	0.435	2022		0.531
20	NH-P 0013(115)	06WD	Areawide	0.0		Various Locations Throughout the Huron Area	2022 Areawide Pipe Work Projects	0.435	2022		0.531
21	NH-P 0041(162)	06FJ	Areawide	0.0		Various Locations Throughout the Rapid City Area	Areawide Pipe Work Projects	0.435	2022		0.531
22	NH-P 0011(115)	06EA	Areawide	0.0		Various Locations Throughout the Aberdeen Area	2023 Areawide Pipe Work Projects	0.444	2023		0.541
23	NH-P 0012(224)	06EG	Areawide	0.0		Various Locations Throughout the Watertown Area	2023 Areawide Pipe Work Projects	0.444	2023		0.541
24	NH-P 0041(163)	06FK	Areawide	0.0		Various Locations Throughout the Rapid City Area	Areawide Pipe Work Projects	0.710	2023		0.866
25	P 0013(159)	080Q	Areawide	0.0		Various Locations Throughout the Huron Area	2023 Areawide Pipe Work Projects	0.444	2023		0.541

¥ Costs reflect anticipated inflation

HC65Coding.rpt

Seq	Project Number	PC #	County	Length	Route	Location of Project	Work Description	Federal Funds ¥	Fiscal Year	Total Cost (Mil \$)	¥
26	IM 0905(104)251	04NK	Aurora Brule Davison Hanson Lyman McCook	124.9	I90E I90W	I-90 - Mitchell Area	Modify Crossroads	1.078	2021		1.210
Construction planned to begin in 2022.											
27	IM 0907(88)309	07NW	Aurora Davison	25.1	I90E	I90 EBL - Fm Plankinton to Mitchell	PCC Pavement Grinding	3.017	2021		3.317
28	BRO 8002(00)20-1	07TJ	Aurora	0.2		Structure 1.8 E & 11 N of Plankinton on 242nd St over a creek SN 02-178-040	Structure Replacement - Bridge Improvement Grant	0.000	2021		0.545
29	PH 0020(213)	07WT	Aurora Bon Homme Charles Mix Douglas Hanson Hutchinson Lincoln Minnehaha Moody Sanborn Turner Union Yankton	0.0	SD11 SD13 SD153 SD1804 SD19 SD19A SD203 SD25 SD258 SD37 SD38P SD44 SD50 SD52 US18 US281	Various locations in the Mitchell Region	Transverse Rumble Strips at Stop Controlled Intersections	0.140	2021		0.156
30	BRO 8002(00)19-3	076C	Aurora	0.2		Structure 1 E & 5.9 N of Plankinton on 387th Ave over a creek SN 02-170-091	Structure Replacement – Bridge Improvement Grant	0.000	2022		0.389
Total = \$0.389; State (BIG CAP) = \$0.311; Local = \$0.078											

Seq	Project Number	PC #	County	Length	Route	Location of Project	Work Description	Federal Funds ¥	Fiscal Year	Total Cost(Mil \$)	¥
31	*IM 0906(73)265	05T4	Aurora	39.3	I90E	I90P - Fm I90 to White Lake;	Mill, AC Resurfacing, Pipe Work	17.967	2024	20.355	
	P 090P(01)296	06RF	Brule		I90EL	SD258 - Fm I90 to US281; SD203					
	P 0203(04)53	06RD	Lyman		I90L	- Fm SD258 to the end of					
	P 0258(06)276	06RE			I90P	Pavement ; I90 EBL & WBL - Fm					
	P 090L(09)260	07YC			I90W	Exit 265 (Chamberlain) to White					
					I90WL	Lake; I90L, I90WL, & I90EL - Fm					
					SD203	I90 in Oacoma to Missouri River					
					SD258	Bridge					

.....

By County

Beadle

Seq	Project Number	PC #	County	Length	Route	Location of Project	Work Description	Federal Funds ¥	Fiscal Year	Total Cost(Mil \$)	¥
32	NH 0014(227)327	05QD	Beadle	0.0	US14	US14 - Str 2 NW of Wolsey Over Cain Ck	Approach Slabs, Joints, Guardrail	0.184	2021		0.225
33	BRO 8003(09)	H086	Beadle	0.2		Structure 7.6 S & 2 W of Cavour Over Pearl Creek SN 03-310-256	Structure & Approach Grading	0.000	2021		0.400
34	NH-P 0013(157)	07KN	Beadle Clark Codington Hand Kingsbury Spink	100.6	SD25 SD26 SD28 SD37 SD45 US14 US14E US14W US212 US281	Various Routes in the Huron Area	Asphalt Surface Treatment	2.750	2021		3.355
35	BRO 8003(00)19-4	078G	Beadle	0.2		Structure 1 E of Wessington on 375th Ave over Cain Creek SN 03-010-122	Structure Replacement – Bridge Improvement Grant	0.000	2022		0.497
Total = \$0.497; State (BIG CAP) = \$0.348; Local = \$0.149											
36	*NH 0037(158)126	06A2	Beadle	0.9	SD37	SD37 - Fm 9th St S to 3rd St N in Huron	Urban Grading, PCC Surfacing, Storm Sewer, Curb & Gutter, Sidewalk, Lighting, Signals	6.942	2024		9.152

By County

Bennett

Seq	Project Number	PC #	County	Length	Route	Location of Project	Work Description	Federal Funds ¥	Fiscal Year	Total Cost(Mil \$)	¥
37	PH 8004(02)	04HQ	Bennett	0.0		Various County, City, Tribal & Township Roads in Bennett County	Signing & Delineation	0.749	2021	0.999	

By County

Bon Homme

Seq	Project Number	PC #	County	Length	Route	Location of Project	Work Description	Federal Funds ¥	Fiscal Year	Total Cost(Mil \$)	¥
38	BRO 8005(00)20-1	07TM	Bon Homme	0.2		Structure 1 W of Scotland on 423rd Ave over Dawson Creek SN 05-220-016	Structure Replacement - Bridge Improvement Grant	0.000	2021		0.850
39	P 0052(06)315 P 037P(05)11	04F0 05XF	Bon Homme	13.6	SD37P SD52	SD52 - Fm SD37 to SD50; SD37P - Fm SD37 to the W Springfield City Limits	SD37P - Mill, AC Resurfacing; SD52 - AC Surfacing, Approach Slab, Guardrail	4.839	2021		6.019
Construction planned to begin in 2022.											
40	PH 0020(213)	07WT	Aurora Bon Homme Charles Mix Douglas Hanson Hutchinson Lincoln Minnehaha Moody Sanborn Turner Union Yankton	0.0	SD11 SD13 SD153 SD1804 SD19 SD19A SD203 SD25 SD258 SD37 SD38P SD44 SD50 SD52 US18 US281	Various locations in the Mitchell Region	Transverse Rumble Strips at Stop Controlled Intersections	0.140	2021		0.156
41	*NH-P 0046(74)290 NH 0050(131)337	06J7 05E1	Bon Homme Charles Mix	20.7	SD46 SD50	SD46 - Fm Wagner to SD37; SD50 - Fm the E Jct with SD46 S towards Avon	Mill, Full Depth Reclamation, AC Surfacing, Pipe Work, Modify Intersection	10.270	2022		12.574
42	PH 8005(13)	04HR	Bon Homme	0.0		Various County, City, & Township Roads in Bon Homme County	Signing & Delineation	0.718	2022		0.958
43	NH 0050(135)354	080F	Bon Homme	11.0	SD50 SD50E SD50W	SD50, SD50E, SD50W – Fm 1 W of Tyndall through Tabor	Mill, AC Resurfacing, Pipe Work	3.968	2022		4.842
44	NH 0037(164)24	06PN	Bon Homme	11.9	SD37	SD37 - Fm SD50 to the Bon Homme/Hutchinson Co Line	Mill, AC Resurfacing, Pipe Work	3.023	2024		3.846

¥ Costs reflect anticipated inflation

HC65Coding.rpt

By County

Brookings

Seq	Project Number	PC #	County	Length	Route	Location of Project	Work Description	Federal Funds ¥	Fiscal Year	Total Cost(Mil \$)	¥
45	BRF 6312(00)18-1	06VH	Brookings	0.2		Structure 4 S & 2.3 W of Brookings on 216th Street over the Big Sioux River SN 06-147-200	Structure Replacement - Bridge Improvement Grant	0.000	2021		1.623
BIG Cap = \$811,800											
46	IM-NH-P 0022(45)	041L	Brookings Lake Lincoln Minnehaha Moody	0.0	I29N I29S I90E I90W SD11 SD13 SD32 US81	Various Locations in the Sioux Falls Area	Pipe Work	0.987	2021		1.561
47	P 0012(284)	07KG	Brookings Hamlin Roberts	22.3	SD10 SD28 SD324	Various Routes in the Watertown Area	Rout & Seal	0.073	2021		0.089
48	PH 0010(151)	06K2	Brookings Codington	0.0	SD20 US14	Various Locations in the Watertown Area	Modify Intersection	0.904	2021		1.005
49	EM 0295(45)130 EM 0295(45)130 EM 0295(45)130	020V 07NY 07P0	Brookings	1.0	I29N I29S	I29 - At 20th St in Brookings (214th St); 214 St - Fm 22nd Ave to I29 in Brookings; 214 St - Fm I29 to 473 Ave	Construct Interchange, Grading, Str Bridge, Lighting, AC Surfacing, Curb & Gutter, Storm Sewer, PE, ROW, Utilities	19.432	2021		24.290
Construction planned for 2022.											
50	P 0324(06)358 IM 0295(44)127	05QC 07FL	Brookings	0.0	I29N SD324	SD324 - Str, 0.8 E I29 Interchange Over Medary Ck; I29 - SD324 Interchange	LSDC Overlay, Approach Slabs, Joints, Bridge Rail, End Blocks, Approach Guardrail, Surfacing	1.058	2022		1.229
51	NH-P 0014(241)414	07AT	Brookings	0.0	US14 US14E US14W	US14, US14E&W - Str's 1.7, 2.4, 2.5, 3.9, 4.1 E of Volga, 0.2, 1.0 SE Jct US14 Bypass, 0.9, 1.6, 1.9 E I29 Intch	Polymer Chip Seal	0.684	2022		0.835

By County

Brookings

Seq	Project Number	PC #	County	Length	Route	Location of Project	Work Description	Federal Funds ¥	Fiscal Year	Total Cost(Mil \$)	¥
52	*P-PH 0013(49)121 PP-PS 0013(50)125	05EX 062D	Brookings	6.8	SD13	SD13 - Fm SD324 to US14; Str 0.8 S of US14 Over Medary Ck; SD13 - W Edge of Elkton, RCP&E RR, DOT #193789V	Shoulder Widening, Mill, AC Resurfacing, Replace Str Bridge, Approach Grading, Pipework; Signal, Crossing Surface	9.474	2023	10.831	
Construction planned for 2024.											
53	*NH 0014(232)400	05HU	Brookings Kingsbury	3.4	US14E US14W	US14 EBL & WBL - Fm S of Arlington to E of the S US81 Jct	Grading, Rubbilize PCC, AC Surfacing	6.476	2023	8.260	
54	IM-NH-P 0012(276)	06FT	Brookings Deuel Hamlin	0.0	I29N SD15 SD22 SD28 US14W	Various Locations Throughout the Watertown Area	2023 Regionwide Approach Slab Repair, Replace Joint	1.698	2023	2.073	

By County

Brown

Seq	Project Number	PC #	County	Length	Route	Location of Project	Work Description	Federal Funds ¥	Fiscal Year	Total Cost(Mil \$)	¥
55	NH 0012(280)298	07EM	Brown	0.0	US12E US12W	US12 EBL & WBL - 0.8 E of Bath	Construct Median Crossover	0.362	2021		0.442
56	P 0010(129)282	05UM	Brown	14.0	SD10	SD10 - Fm US281 E 14	Mill, AC Resurfacing, Pipe Work	3.426	2021		4.251
57	NH-P 0011(148)	07K8	Brown Marshall Spink	35.0	SD10 US281 US281N US281S	Various Routes in the Aberdeen Area	Rout & Seal	0.182	2021		0.223
58	NH-P 0011(149)	07KK	Brown Day Marshall Roberts	77.8	SD10 SD25 SD37 US12	Various Routes in the Aberdeen Area	Asphalt Surface Treatment	2.055	2021		2.507
59	NH 0281(115)194	05DV	Brown	0.0	US281	US281 - Str 0.2 N of Jct US12 Over BNSF RR	Repair Embankment Settlement, Approach Pavement, Approach Slabs, Zone Painting	0.670	2022		0.817
60	*NH-PH 0012(229)263	06C7	Brown Edmunds	20.2	US12	US12 - Fm Ipswich to the Divided Highway W of Aberdeen	Modify Intersection, Passing Lanes, Lighting, Approach Slab, Approach Pavement, Guardrail	11.384	2022		12.666
61	P 0037(162)189 P 0027(12)204	07D9 07DA	Brown Day Marshall Spink	0.0	SD27 SD37	SD37 - Strs 1.8 N Jct SD20W, 1.1 S of the Brown Co Line, 7.4, 4.4, 2.3 S Jct US12; SD27 - Strs 8.9, 4.7 S Marshall Co Line, 0.3 E of Langford & 2.3 S Jct SD10	Polymer Chip Seal	0.395	2022		0.482
62	*NH 0012(199)263	05EP	Brown Edmunds	24.7	US12 US12E US12W	US12 - Fm Ipswich to Aberdeen	AC Surfacing	11.003	2022		13.708
Construction planned to begin in 2023.											
63	*NH 0012(219)294	05HT	Brown	3.8	US12E US12W	US12 EBL & WBL - Fm E of the Aberdeen Airport to E of Bath	Grading, PCC Surfacing, Lighting	11.829	2022		15.182

By County

Brown

Seq	Project Number	PC #	County	Length	Route	Location of Project	Work Description	Federal Funds ¥	Fiscal Year	Total Cost(Mil \$)	¥
64	PH 0012(271)288	06W7	Brown	0.0	US12	US12 through Aberdeen	Install Adaptive Signal Control System	1.051	2022	1.167	
65	P 0037(116)224 P 0027(09)241	01RE 01RF	Brown Marshall	0.0	SD27 SD37	SD37 - 7 S of SD10 Over Crow Creek Ditch; SD27 - 4.5 N of SD10 Over Wild Rice Ck	Deck Overlay, Approach Guard Rail, Approach Slabs, Bridge Rail	0.520	2023	0.634	
66	NH 0012(273)301	06XE	Brown	1.9	US12E US12W	US12 - Various locations on US12 E&W in Brown Co	Inslope Restoration	0.367	2023	0.469	
67	P 0010(135)294 NH 0012(221)278	03AL 05V1	Brown	0.0	SD10 US12	SD10 - Str 2.7 W Of Houghton over the James River; US12 - Str 0.1 E of the Brown/Edmunds Co Line Over Snake Creek	Replace Str Bridge, Approach Grading	7.117	2024	9.293	
68	*P-PH 0010(124)296 PP 0010(133)316	05F4 062E	Brown Marshall	23.9	SD10	SD10 - Fm E of the James River to Britton; SD10 - Str 4.6 W of SD27 S over a Drainage Ditch; SD10 - 4.3 W of Britton, DMV&W RR, DOT #067399N	Shoulder Widening, Replace Str RCBC, Approach Grading, Modify Intersection, Pipe Work; Signal	9.726	2024	10.897	
Construction planned for 2024 & 2025.											

Seq	Project Number	PC #	County	Length	Route	Location of Project	Work Description	Federal Funds ¥	Fiscal Year	Total Cost(Mil \$)	¥
69	IM 0905(104)251	04NK	Aurora Brule Davison Hanson Lyman McCook	124.9	I90E I90W	I-90 - Mitchell Area	Modify Crossroads	1.078	2021		1.210
Construction planned to begin in 2022.											
70	P 0045(58)66	05U8	Brule Buffalo	21.9	SD45	SD45 - Fm 6 N of Kimball to 7 N of SD34	Mill, AC Resurfacing, Pipe Work, Modify Endblocks, Replace Joint, Column Repair	8.338	2021		10.402
71	NH-P 0021(176)	07KP	Brule Charles Mix Davison Douglas Gregory Hutchinson Jerauld McCook	98.4	SD37 SD44 SD45 US18 US281 US81	Various Routes in the Mitchell Area	Asphalt Surface Treatment	2.209	2021		2.696
72	P 0050(111)231	6953	Brule	3.6	SD50	SD50 - Fm K St to I-90 at Chamberlain	Grading, Mill, AC Resurfacing, Slide Area Repair, Pipe Work, Lighting	9.692	2021		12.298
73	P 0050(118)226	04V8	Brule	0.0	SD50	SD50 - 5.4 N of the I90 Loop Over Bad Hand Creek	Scour Protection at RCBC Outlet	0.105	2022		0.128
74	BR NBIS(48) BR NBIS(00)	06A5 06A6	Brule Charles Mix Clay Corson Hughes Potter Walworth Yankton	0.0	I90E I90EL SD1806 SD19 SD44 US12 US14E US212	Missouri River Bridges at: I90 & I90L at Chamberlain; SD44, SD19 near Vermillion; SD1806 and US12 near Mobridge; US14 at Pierre; US212 west of Gettysburg; Pedestrian Walkway at Yankton	Underwater Bridge Inspections	0.261	2022		0.319
PCN 06A6 The City of Yankton will be reimbursing the SD Dept. of Transportation for the cost of this inspection.											
75	IM 0906(74)263	06P0	Brule	2.2	I90E I90W	I90 - EBL & WBL, Fm Chamberlain to 2 E	AC Resurfacing of Shoulders, Edge Drains	3.112	2023		3.499

By County

Brule

Seq	Project Number	PC #	County	Length	Route	Location of Project	Work Description	Federal Funds ¥	Fiscal Year	Total Cost(Mil \$)	¥
76	P 0050(136)232	081T	Brule	0.0	SD50	SD50 - Str 2.7 N of I90 over SD Owned RR	Column Repair	0.025	2023		0.030
.....											
77	*IM 0906(73)265	05T4	Aurora	39.3	I90E	I90P - Fm I90 to White Lake;	Mill, AC Resurfacing, Pipe Work	17.967	2024		20.355
	P 090P(01)296	06RF	Brule		I90EL	SD258 - Fm I90 to US281; SD203					
	P 0203(04)53	06RD	Lyman		I90L	- Fm SD258 to the end of					
	P 0258(06)276	06RE			I90P	Pavement ; I90 EBL & WBL - Fm					
	P 090L(09)260	07YC			I90W	Exit 265 (Chamberlain) to White					
					I90WL	Lake; I90L, I90WL, & I90EL - Fm					
					SD203	I90 in Oacoma to Missouri River					
					SD258	Bridge					
.....											

By County

Buffalo

Seq	Project Number	PC #	County	Length	Route	Location of Project	Work Description	Federal Funds ¥	Fiscal Year	Total Cost(Mil \$)	¥
78	P 0045(58)66	05U8	Brule Buffalo	21.9	SD45	SD45 - Fm 6 N of Kimball to 7 N of SD34	Mill, AC Resurfacing, Pipe Work, Modify Endblocks, Replace Joint, Column Repair	8.338	2021	10.402	
79	P 0013(158)	07KC	Buffalo Lyman	7.6	SD249 SD34 SD47	Various Routes in the Huron Area	Rout & Seal	0.027	2021	0.033	
80	PH 8009(03)	04L8	Buffalo	0.0		Various County, City, & Township Roads in Buffalo County	Signing & Delineation	0.193	2022	0.257	
81	P 0047(114)89 P 0249(03)73 P 0034(204)269	060D 060E 074T	Buffalo	3.1	SD249 SD34 SD47	SD47 - Fort Thompson; SD249 - Fort Thompson; SD34 - 1 E of SD47	Urban Grading, Curb & Gutter, AC Surfacing, Lighting, Shared Use Path, Replace Str Bridge & RCBC, Approach Grading, Spot Grading, Modify Intersection, Pipe Work	6.963	2024	9.112	

Seq	Project Number	PC #	County	Length	Route	Location of Project	Work Description	Federal Funds ¥	Fiscal Year	Total Cost(Mil \$)	¥
82	NH 0085(84)36 NH 0079(70)127	03U6 03U8	Butte Lawrence	0.0	SD79 US85 US85S	US85 - Strs 2 N of Belle Fourche Over Crow Ck, 0.6 NE of US212 over Indian Ck, & 0.3 S of I90 Over Miller Ck; SD79 - Str 2 N of the Meade Co Line Over the Belle Fourche River	Scour Protection and/or Column Repair	0.601	2021		0.734
83	BR CSBP(01)	07ME	Butte	0.0		Structure 1 N & 4.3 W of Newell on Orman Rd over a Ck (SN 10-267-330)	Replace Str Bridge	0.368	2021		0.617
84	BRF 6434(00)20-5	07TQ	Butte	0.2		Structure 9.1 E & 1 S of Belle Fourche on Snoma Road over Maloney Creek SN 10-191-390	Structure Replacement - Bridge Improvement Grant	0.000	2021		0.979
85	NH 0079(79)111 NH 0034(189)35	05TR 05TQ	Butte Meade	23.0	SD34 SD34E SD34W SD79	SD34 - Fm Regent St in Sturgis E to E of SD79; SD79 - Fm SD34 to S of the US212 S Jct	SD34 - Mill, AC Resurfacing, Pipe Work; SD79 - Mill, AC Resurfacing, Pipe Work, Replace Str RCBC, Bridge Rail, Modify Intersection	8.423	2021		10.631
86	NH-P 0042(86)	07K9	Butte Harding Lawrence Meade Perkins	136.0	SD20 SD34 SD73 SD79 US12 US212 US85	Various Routes in the Belle Fourche Area	Rout & Seal	0.441	2021		0.538
87	NH 0042(85)	07KY	Butte Lawrence	9.1	US85 US85N US85S	Various Routes in the Belle Fourche Area	Pavement Restoration, Grinding, AC Median Ditch Repair	1.736	2021		2.119
88	NH 0085(00)54 NH 0212(00)13 P 0034(191)9	04P9 04PA 05V0	Butte	2.6	SD34 US212 US85	US85 - Through Belle Fourche; US212 - Through Belle Fourche; SD34/US85 Intersection	ADA Curb Ramps; Modify Intersection, Signals	1.161	2021		1.469

By County

Butte

Seq	Project Number	PC #	County	Length	Route	Location of Project	Work Description	Federal Funds ¥	Fiscal Year	Total Cost(Mil \$)	¥
89	P 0079(72)145	04X8	Butte	0.0	SD79	SD79 - 4.9 S of SD168 over North Willow Ck	Epoxy Chip Seal, Joints, Abutment Repair, Berm Repair, Joints, Reset Bearings, Bridge Rail	0.378	2022		0.462
90	NH 0212(190)39	068V	Butte Meade	47.9	US212	US212 - Fm SD79 in Newell to the Maurine/Bixby Rd	Mill, AC Resurfacing, Guardrail Upgrades, Erosion Control, Pipe Work	16.486	2022		20.477
91	PH 0034(202)10	06UM	Butte Lawrence	16.9	SD34	SD34 - From Whitewood to Belle Fourche	AC Surfacing, Modify Intersection, Passing Lanes, Pipe Work	6.375	2023		7.083

By County

Campbell

Seq	Project Number	PC #	County	Length	Route	Location of Project	Work Description	Federal Funds ¥	Fiscal Year	Total Cost(Mil \$)	¥
92	P 0010(148)182	06D6	Campbell	11.0	SD10 SD10E SD10W	SD10 - Fm Pollock to US83	Mill, AC Resurfacing, Pipe Work	2.955	2022		3.690
.....											
93	P 1804(55)395	081X	Campbell	0.0	SD1804	SD1804 - Str 2.7 NW of Pollock over Oahe Reservoir Lake	Box Culvert Rehabilitation	0.091	2023		0.111
.....											

By County

Charles Mix

Seq	Project Number	PC #	County	Length	Route	Location of Project	Work Description	Federal Funds ¥	Fiscal Year	Total Cost(Mil \$)	¥
94	NH 0018(203)333	04V9	Charles Mix	1.9	US18	US18 - Str. 0.8 N of Pickstown Over Saint Francis Bay; US18 - Fm Pickstown to Lake Andes	Replace Str Bridge, Approach Grading, Spot Grading, Pipe Work, Interim Surfacing, Modify Intersection	5.122	2021		6.250
95	P 0044(210)291	06E1	Charles Mix	0.0	SD44	SD44 - Missouri River Bridge	Preliminary Engineering	0.063	2021		0.078
96	IM-NH 0021(175)	07KD	Charles Mix Davison Lyman	33.8	I90E I90W SD37N SD37S SD46 US18	Various Routes in the Mitchell Area	Rout & Seal	0.157	2021		0.191
97	NH-P 0021(176)	07KP	Brule Charles Mix Davison Douglas Gregory Hutchinson Jerauld McCook	98.4	SD37 SD44 SD45 US18 US281 US81	Various Routes in the Mitchell Area	Asphalt Surface Treatment	2.209	2021		2.696
98	P TAPR(31)	0749	Charles Mix	0.0		Wagner along Main Ave from 298th St to the N End of Tomahawk Rd	Construction of a Shared Use Path, CE	0.161	2021		0.197

Seq	Project Number	PC #	County	Length	Route	Location of Project	Work Description	Federal Funds ¥	Fiscal Year	Total Cost(Mil \$)	¥
99	PH 0020(213)	07WT	Aurora Bon Homme Charles Mix Douglas Hanson Hutchinson Lincoln Minnehaha Moody Sanborn Turner Union Yankton	0.0	SD11 SD13 SD153 SD1804 SD19 SD19A SD203 SD25 SD258 SD37 SD38P SD44 SD50 SD52 US18 US281	Various locations in the Mitchell Region	Transverse Rumble Strips at Stop Controlled Intersections	0.140	2021		0.156
100	P 0050(90)295	6497	Charles Mix	0.0	SD50	SD50 - Str 5.3 S of SD44E, 4.1 S & 4.3 S of Geddes over Pease Ck	Deck Overlay, Approach Guardrail, Approach Pavement, Bridge Rail	0.566	2022		0.690
101	BR NBIS(48) BR NBIS(00)	06A5 06A6	Brule Charles Mix Clay Corson Hughes Potter Walworth Yankton	0.0	I90E I90EL SD1806 SD19 SD44 US12 US14E US212	Missouri River Bridges at: I90 & I90L at Chamberlain; SD44, SD19 near Vermillion; SD1806 and US12 near Mobridge; US14 at Pierre; US212 west of Gettysburg; Pedestrian Walkway at Yankton	Underwater Bridge Inspections	0.261	2022		0.319
PCN 06A6 The City of Yankton will be reimbursing the SD Dept. of Transportation for the cost of this inspection.											
102	NH 0018(211)332	05TT	Charles Mix	6.4	US18	US18 - Fm Pickstown to Lake Andes	Mill, AC Resurfacing, AC Surfacing	2.292	2022		2.796
103	*NH-P 0046(74)290 NH 0050(131)337	06J7 05E1	Bon Homme Charles Mix	20.7	SD46 SD50	SD46 - Fm Wagner to SD37; SD50 - Fm the E Jct with SD46 S towards Avon	Mill, Full Depth Reclamation, AC Surfacing, Pipe Work, Modify Intersection	10.270	2022		12.574

By County

Charles Mix

Seq	Project Number	PC #	County	Length	Route	Location of Project	Work Description	Federal Funds ¥	Fiscal Year	Total Cost(Mil \$)	¥
104	*NH 0046(69)288	05JN	Charles Mix	1.7	SD46	SD46 in Wagner	Grading, Surfacing, Storm Sewer, Curb & Gutter, Sidewalk, Lighting, Signals	8.586	2023	11.208	
Construction planned for 2023 & 2024.											
105	*P 0044(207)290	05X0	Charles Mix Gregory	1.1	SD44	SD44 - Missouri River Bridge (Platte/Winner)	Replace Str Bridge	87.759	2024	107.088	
Construction planned for 2024 & 2025.											

Seq	Project Number	PC #	County	Length	Route	Location of Project	Work Description	Federal Funds ¥	Fiscal Year	Total Cost(Mil \$)	¥
106	*NH 0212(187)327	05TX	Clark Spink	10.8	US212	US212 - Fm Doland to 6 W of Clark	Mill, AC Resurfacing, Pipe Work	2.940	2021		3.660
107	P 0028(39)278	04EP	Clark Spink	18.0	SD28	SD28 - Fm W of SD37 to the Clark Co Line	Mill, AC Resurfacing, Pipe Work	4.045	2021		5.045
108	P 0020(167)363	05N2	Clark	9.0	SD20	SD20 - Fm E of Crocker to SD25	Erosion Repair, Pipe Work	0.530	2021		0.659
109	NH-P 0013(157)	07KN	Beadle Clark Codington Hand Kingsbury Spink	100.6	SD25 SD26 SD28 SD37 SD45 US14 US14E US14W US212 US281	Various Routes in the Huron Area	Asphalt Surface Treatment	2.750	2021		3.355
110	BRO 8013(00)19-1	076D	Clark	0.2		Structure 5.0 S & 1.0 W of Raymond on 413th Ave over a creek SN 13-010-225	Structure Replacement – Bridge Improvement Grant	0.000	2022		0.421
Total = \$0.421; State (BIG CAP) = \$0.295; Local = \$0.126											
111	*P-PH 0025(85)115 P 0028(44)316	04XC 064U	Clark Kingsbury	16.4	SD25 SD28	SD25 - Fm N of DeSmet to the S Jct of SD28; SD25 - Fm the N Jct of SD28 N 0.3; SD28 - Fm the SD25 S Jct to the SD25 N Jct	Grading, Replace Str RCBC, Interim Surfacing	15.091	2023		19.236
112	P 0028(50)295	06QM	Clark	11.9	SD28	SD28 - Fm the Spink/Clark Co Line E 12	Mill, AC Resurfacing, Pipe Work	2.873	2023		3.584
113	P 0028(45)316 P 0025(88)115	064V 064X	Clark Kingsbury	16.4	SD25 SD28	SD25 - Fm N of DeSmet to the SD28 S Jct; SD28 - Fm the SD25 N Jct to the SD25 S Jct; SD25 - Fm the SD28 N Jct N 0.3	AC Surfacing	7.187	2024		9.012

By County

Clark

Seq	Project Number	PC #	County	Length	Route	Location of Project	Work Description	Federal Funds ¥	Fiscal Year	Total Cost(Mil \$)	¥
114	*P-PH 0025(76)132 PP 0025(84)134	04KU 0629	Clark	6.3	SD25	SD25 - Fm N of the N Jct of SD28 N 6.3; SD 25 - 4 E & 2.8 N of Willow Lake, BNSF RR, DOT #097356C	Grading, Interim Surfacing; Signal	7.839	2024	8.544	

By County

Clay

Seq	Project Number	PC #	County	Length	Route	Location of Project	Work Description	Federal Funds ¥	Fiscal Year	Total Cost(Mil \$)	¥
115	BRO 8014(00)	6868	Clay	0.2		Structure 0.6 S & 15 E of Irene Over Ash Creek SN 14-150-006	Structure & Approach Grading	0.000	2021		0.400
116	NH 0050(117)407	04YU	Clay	4.8	SD50 SD50E SD50W	SD50 - From the divided lanes west of Vermillion to the divided lanes east of Vermillion	Grading, Mill, AC Surfacing, Lighting, Repair Str Bridge	6.191	2021		7.906
117	P 0046(76)356	0737	Clay	8.2	SD46	SD46 - Fm W of SD19/SD19A to W of the Jct with I29	Mill, AC Resurfacing, AC Surfacing	3.982	2021		5.069
118	P 0046(78)347	07L2	Clay	9.4	SD46	SD46 - Fm Irene to W of SD19/SD19A	Mill, AC Resurfacing, AC Surfacing	4.015	2021		4.899
Construction planned for 2022.											
119	NH-P 0023(60)	07KJ	Clay Hutchinson Turner Union	71.0	SD11 SD19 SD37 SD50 US18	Various Routes in the Yankton Area	Rout & Seal	0.230	2021		0.281
120	NH-P 0023(61)	07KU	Clay Union	31.7	SD19 SD50 SD50E SD50EL SD50L SD50W SD50WL	Various Routes in the Yankton Area	Asphalt Surface Treatment	0.870	2021		1.061
121	PP 6393(01)	06XV	Clay	0.0		469 Ave (White Street) in Burbank DOT 382147D, BNSF	Signals	0.072	2021		0.080
122	NH 0019(42)0	05GX	Clay	0.0	SD19	SD19 - Str 4.1 S of Vermillion Over the Missouri River	Anchor Bolts, Joints, Epoxy Chip Seal	1.106	2022		1.350

By County

Clay

Seq	Project Number	PC #	County	Length	Route	Location of Project	Work Description	Federal Funds ¥	Fiscal Year	Total Cost(Mil \$)	¥
123	BR NBIS(48)	06A5	Brule	0.0	I90E	Missouri River Bridges at: I90 &	Underwater Bridge Inspections	0.261	2022		0.319
	BR NBIS(00)	06A6	Charles Mix		I90EL	I90L at Chamberlain; SD44, SD19					
			Clay		SD1806	near Vermillion; SD1806 and					
			Corson		SD19	US12 near Mobridge; US14 at					
			Hughes		SD44	Pierre; US212 west of					
			Potter		US12	Gettysburg; Pedestrian Walkway					
			Walworth		US14E	at Yankton					
			Yankton		US212						
	PCN 06A6 The City of Yankton will be reimbursing the SD Dept. of Transportation for the cost of this inspection.										
124	NH 0050(132)384	07E9	Clay	0.0	SD19	US81 - Str 0.4 N of SD50 Jct;	Scour Protection	0.510	2024		0.623
	NH 0081(121)1	0821	Yankton		SD50	SD19 - Str 1.2 N of SD50 Jct					
	P 0019(51)5	0822			US81	over Vermillion River; SD50 - Str					
						0.8 E Jct US81					

Seq	Project Number	PC #	County	Length	Route	Location of Project	Work Description	Federal Funds ¥	Fiscal Year	Total Cost(Mil \$)	¥
125	BRF 4300(00)20-1	07U1	Codington	0.2		Structure 0.3 E of 10th St NW in Watertown on 3rd Ave NW over the Big Sioux River SN 15-181-170	Structure Replacement - Bridge Improvement Grant	0.000	2021	2.592	
126	NH-P 0013(157)	07KN	Beadle Clark Codington Hand Kingsbury Spink	100.6	SD25 SD26 SD28 SD37 SD45 US14 US14E US14W US212 US281	Various Routes in the Huron Area	Asphalt Surface Treatment	2.750	2021	3.355	
127	IM-NH-P 0012(286)	07KR	Codington Deuel Hamlin Roberts	76.7	I29N I29S SD127 SD20 SD21 US212 US212E US212W US81	Various Routes in the Watertown Area	Asphalt Surface Treatment	1.469	2021	1.793	
128	PH 0010(151)	06K2	Brookings Codington	0.0	SD20 US14	Various Locations in the Watertown Area	Modify Intersection	0.904	2021	1.005	
129	*NH 0212(174)377	027D	Codington	1.0	US212	US212 - Fm US81 to 19th St SE in Watertown	Urban Grading, PCC Surfacing, Curb & Gutter, ADA, Lighting	6.445	2021	8.562	
Construction planned to begin in 2021 through 2022.											
130	NH 0212(201)377	07P8	Codington	0.0	US212	US212 - Fm US81 to 19th St SE in Watertown	Storm Sewer Outfalls	2.163	2021	2.639	
131	P TAPU(25)	0745	Codington	0.0		Watertown along Lake Kampeska from Parkview Drive to Marina Drive	Construction of a Shared Use Path, CE	0.400	2021	0.559	

By County

Codington

Seq	Project Number	PC #	County	Length	Route	Location of Project	Work Description	Federal Funds ¥	Fiscal Year	Total Cost (Mil \$)	¥
132	PH 0010(152)	06K5	Codington Deuel Kingsbury Roberts	0.0	US12 US212 US212E US212W US81	Various Locations in the Watertown Area.	Modify Intersection	2.339	2023	2.599	
133	P 0022(84)351 NH 0212(205)378 P 0028(52)357 P 0015(92)139	07WC 07WD 07WE 07WF	Codington Deuel Hamlin	0.0	SD15 SD22 SD28 US212	SD22 - Str 3.2 E of US81 over Big Sioux River, 7.4 E of US81; US212 - Str 1.4 E of the US81; SD28 - Str 1.5 E of SD21 over Lake Norden Outlet, 1.5 E of Hamlin/Deuel Co Line; SD15 - Str 1.1 S of SD22	Polymer Chip Seal	0.377	2023	0.461	

Seq	Project Number	PC #	County	Length	Route	Location of Project	Work Description	Federal Funds	Fiscal Year	Total Cost(Mil \$)	¥
134	NH 0012(187)106	04FL	Corson	2.4	US12	US12 - Str 7.9 E of the Perkins Co Line, Str 0.2 W of SD65S over the BNSF RR	Replace Str Bridge, Approach Grading	7.905	2021	10.052	¥
Construction planned to begin in 2021.											
135	NH 0012(175)106 NH 0212(161)135 P 0063(46)146 P 0063(45)144	03UA 03UC 03UD 03WC	Corson Haakon Ziebach	0.0	SD63 US12 US212	US12 - Str 6.7 E of the Perkins Co Line Over Hay Ck; US212 - Str 0.5 W of Dupree Over Bear Ck; SD63 - Str 1.7 N of the Haakon Co Line Over Dupree Ck; SD63 - Str 0.5 S of the Ziebach/Haakon Co Line Over Hermaphrodite Ck	Scour Protection	0.674	2021	0.705	¥
136	NH 0012(227)99 P 0073(76)252	068A 068C	Corson	16.0	SD73 US12	US12 - Fm the Perkins/Corson Co Line to Morrystown; US12 - 0.2 W of SD65 over the BNSF RR; SD73 - Fm US12 to the ND State Line	Mill, AC Resurfacing, AC Surfacing, Pipe Work	5.928	2021	7.337	¥
Construction planned to begin in 2022.											
137	NH-P 0300(31)	06FX	Corson Walworth Ziebach	0.0	SD1804 SD63 SD65 US12	Various Locations Throughout the Pierre Region	2021 Regionwide Approach Slab Repair	0.853	2021	1.040	¥
138	P 0032(38)	07KE	Corson Dewey Walworth	41.1	SD20 SD271 SD65	Various Routes in the Mobridge Area	Rout & Seal	0.134	2021	0.163	¥
139	*NH 0012(197)183 P 1806(18)362	04XF 05M9	Corson	2.0	SD1806 US12	US12 - Str 2.4 W of the Walworth Co Line Over Claymore Ck & at the S Jct of SD1806; SD1806 - Fm 1200' S of US12 to US12	US12 - Replace Str Bridge, Approach Grading, Modify Intersection; SD1806 - Grading, AC Surfacing	5.997	2022	7.381	¥

Seq	Project Number	PC #	County	Length	Route	Location of Project	Work Description	Federal Funds ¥	Fiscal Year	Total Cost(Mil \$)	¥
140	BR NBIS(48) BR NBIS(00)	06A5 06A6	Brule Charles Mix Clay Corson Hughes Potter Walworth Yankton	0.0	I90E I90EL SD1806 SD19 SD44 US12 US14E US212	Missouri River Bridges at: I90 & I90L at Chamberlain; SD44, SD19 near Vermillion; SD1806 and US12 near Mobridge; US14 at Pierre; US212 west of Gettysburg; Pedestrian Walkway at Yankton	Underwater Bridge Inspections	0.261	2022		0.319
PCN 06A6 The City of Yankton will be reimbursing the SD Dept. of Transportation for the cost of this inspection.											
141	*NH 0012(206)112	05HW	Corson	9.0	US12	US12 - Fm Morristown to 9 E	Grading, Interim Surfacing, Replace Str Bridge	10.656	2022		13.508
Construction planned to begin in 2023.											
142	P 0020(189)181	06CY	Corson Dewey	11.0	SD20	SD20 - Fm Trail City to US12	Mill, AC Resurfacing, Pipe Work	2.585	2022		3.228
143	P 0065(19)164	06L0	Corson Dewey Ziebach	45.7	SD65	SD65 - Fm US212 to the Grand River	Pipe Work, Erosion Control	0.673	2022		0.684
144	NH 0012(230)171 P 1806(19)364 P 1806(20)370 P 1806(22)359 P 0063(59)251	05TY 06A1 06E0 06RC 07CD	Corson	29.4	SD1806 SD1806P SD63 US12	US12 - Fm 12 E of McLaughlin to W of Mobridge; 1806P - Fm SD1806 to end of the Route; SD1806 - Fm US12 to N of SD1806 P; SD1806 - Fm 3.5 S of US12 to US12; SD63 - Fm McLaughlin N 2.5	US12 - Full Depth Reclamation, AC Surfacing, Pipe Work; SD1806 & SD63 - Mill, AC Resurfacing, Pipe Work	12.984	2023		16.039
145	PH 8016(10)	04HP	Corson	0.0		Various County, City, & Township Roads in Corson County	Signing & Delineation - Gravel Roads ONLY	1.153	2023		1.537
146	NH 0012(275)112 NH 0012(231)130 P 0065(20)232	05U5 067R 07CC	Corson	17.4	SD65 US12	US12 - Fm Morristown E 9; US12- Fm the McIntosh West City Limits to the start of the PCC E of McIntosh; SD65 - Fm US12 at McIntosh N to the ND State Line	AC Surfacing, Mill, AC Resurfacing, Pipe Work	7.700	2024		9.745

By County

Custer

Seq	Project Number	PC #	County	Length	Route	Location of Project	Work Description	Federal Funds ¥	Fiscal Year	Total Cost(Mil \$)	¥
147	P 0036(12)36	069U	Custer	9.1	SD36	SD36 - Fm US16A to SD79	AC Resurfacing	2.168	2021		2.702
148	P 0036(11)41	05KK	Custer	0.2	SD36	SD36 - Approximately 4 W of the Jct with SD79	Slide Repair	0.388	2021		0.492
149	NH 0040(331)	06G0	Custer Fall River	0.0	SD79 US18 US385	Various Locations Throughout the Rapid City Region	2021 Regionwide Approach Slab Repair	0.583	2021		0.711
150	P 0043(32)	07KM	Custer Fall River	22.6	SD71 SD87	Various Routes in the Custer Area	Asphalt Surface Treatment	0.597	2021		0.729
151	PH 8017(08)	04KC	Custer	0.0		Various County, City, & Township Roads in Custer County	Signing & Delineation	0.841	2021		1.150
152	P 0040(329)47	06D7	Custer	21.5	SD40	SD40 - Fm the SD79 N Jct to the Cheyenne River	Mill, AC Resurfacing, Pipe Work	5.007	2022		6.240
153	P TAPR(36)	07RK	Custer	0.0		Hermosa - along Vilas St fm 4th St to 1st St, along 1st St fm Vilas St to Main St	Construction of a Shared Use Path, CE	0.117	2022		0.190
154	P 016A(10)37	04G1	Custer	0.0	US16A	US16A - 1 W of SD36 Over Grace Coolidge Creek	Replace Str RCBC, Approach Grading	1.502	2022		1.833
155	PH 0385(58)61	06K6	Custer	0.0	US385	US385 - Jct of Carroll Creek Rd	Modify Intersection	0.380	2023		0.422
156	P 016A(15)26	06QK	Custer	12.8	US16A	US16A - Fm 2 E of Custer to SD36	Mill, AC Resurfacing, Pipe Work, Modify Intersection, Bridge Rail Upgrade, Inslope Restoration	2.881	2024		3.580

Seq	Project Number	PC #	County	Length	Route	Location of Project	Work Description	Federal Funds ¥	Fiscal Year	Total Cost(Mil \$)	¥
157	IM 0905(104)251	04NK	Aurora Brule Davison Hanson Lyman McCook	124.9	I90E I90W	I-90 - Mitchell Area	Modify Crossroads	1.078	2021		1.210
Construction planned to begin in 2022.											
158	IM 0907(88)309	07NW	Aurora Davison	25.1	I90E	I90 EBL - Fm Plankinton to Mitchell	PCC Pavement Grinding	3.017	2021		3.317
159	IM-NH 0021(175)	07KD	Charles Mix Davison Lyman	33.8	I90E I90W SD37N SD37S SD46 US18	Various Routes in the Mitchell Area	Rout & Seal	0.157	2021		0.191
160	NH-P 0021(176)	07KP	Brule Charles Mix Davison Douglas Gregory Hutchinson Jerauld McCook	98.4	SD37 SD44 SD45 US18 US281 US81	Various Routes in the Mitchell Area	Asphalt Surface Treatment	2.209	2021		2.696
161	PP-PS 3720(05)	06NL	Davison	0.0		Spruce Street in Mitchell, DOT 382394V BNSF	Signals, Crossing Surface, City Approach, CE	0.360	2021		0.400
162	BRO 8018(00)20-2	07TT	Davison	0.2		Structure 5.3 S & 4 E of Mt Vernon on 401st Ave over Enemy Creek SN 18-070-153	Structure Replacement - Bridge Improvement Grant	0.000	2022		0.767
163	IM-P 0020(182)	06FU	Davison Hanson	0.0	I90E I90W SD38	Various Locations Throughout the Mitchell Region	2022 Regionwide Approach Slab Repair, Approach Guardrail and Blocks & Polymer Chip Seal	1.120	2022		1.366

By County

Davison

Seq	Project Number	PC #	County	Length	Route	Location of Project	Work Description	Federal Funds ¥	Fiscal Year	Total Cost(Mil \$)	¥
164	P 0042(77)301	04F6	Davison Hanson McCook	25.8	SD42	SD42 - Fm SD37 to Bridgewater	Mill, AC Resurfacing, Pipe Work	6.432	2022		8.019
165	P TAPU(27)	07RF	Davison	0.0		Mitchell - along Norway Ave fm Burr St to Duff St, along the E side of S Rowley St fm Cabela Dr to Norway Ave, along the W side of S Rowley St fm Cabela Dr N approx 550'	Construction of a Shared Use Path, CE	0.400	2022		1.036
166	*NH 0037(157)76	05UY	Davison	2.3	SD37 SD37N SD37S	SD37 - Fm North Main St in Mitchell N to 250th St	Urban Grading, Curb & Gutter, ADA, Signals, Storm Sewer, Lighting, PCC Surfacing, Replace Str Bridge, Shared Use Path	15.640	2023		19.896
167	IM 0907(89)317	07W7	Davison	1.1	I90E I90W	I90 EBL & WBL - Fm W of Exit 319 (Mt Vernon) to 5 E of Exit 319 (Mt Vernon)	Modify Drainage, Crossovers	6.882	2023		7.565

By County

Day

Seq	Project Number	PC #	County	Length	Route	Location of Project	Work Description	Federal Funds ¥	Fiscal Year	Total Cost(Mil \$)	¥
168	BRF 6147(00)19-3	075U	Day	0.2		Structure 1.5 E & 0.5 N of Waubay on 446A Ave over Blue Dog Lake SN 19-345-165	Structure Replacement – Bridge Improvement Grant	0.000	2021		0.750
Total = \$0.75; State (BIG CAP) = \$0.450; Local = \$0.300											
169	BRO 8019(00)20-1	07TU	Day	0.2		Structure 4 N & 5.7 W of Pierpont on 126th St over Trib. to Mud Creek SN 19-013-020	Structure Replacement - Bridge Improvement Grant	0.000	2021		0.411
170	NH-P 0011(149)	07KK	Brown Day Marshall Roberts	77.8	SD10 SD25 SD37 US12	Various Routes in the Aberdeen Area	Asphalt Surface Treatment	2.055	2021		2.507
171	NH-P 0011(150)	07KX	Day Marshall	3.6	SD10 US12	Various Routes in the Aberdeen Area	Pavement Restoration	0.147	2021		0.179
172	PP-PS 0025(95)181	07JQ	Day	0.0	SD25	SD25 - in Webster, BNSF RR, DOT #393697K	Signals, Crossing Surface Extension, Sidewalk, CE	0.153	2021		0.320
173	P 0037(162)189 P 0027(12)204	07D9 07DA	Brown Day Marshall Spink	0.0	SD27 SD37	SD37 - Strs 1.8 N Jct SD20W, 1.1 S of the Brown Co Line, 7.4, 4.4, 2.3 S Jct US12; SD27 - Strs 8.9, 4.7 S Marshall Co Line, 0.3 E of Langford & 2.3 S Jct SD10	Polymer Chip Seal	0.395	2022		0.482

By County

Deuel

Seq	Project Number	PC #	County	Length	Route	Location of Project	Work Description	Federal Funds	Fiscal Year	Total Cost (Mil \$)	¥
174	*P-PH 0015(77)155 P-PH 0020(152)439 PP 0020(176)443	04K8 04UL 0628	Deuel Grant	12.4	SD15 SD20	SD15 - Fm the N Jct of US212 N to S Jct of SD20; SD20 - Fm the S Jct of SD15 to the N Jct of SD15; SD20 - Near Labolt SD, BNSF RR, DOT #097530J	Grading, Interim Surfacing, Replace Str Bridge & RCBC; Signals	16.508	2021	18.914	¥
175	P 0020(168)439 P 0015(84)155	05J2 05J3	Deuel Grant	12.0	SD15 SD20	SD15 - Fm the N Jct of US212 N to S Jct of SD20; SD20 - Fm the S Jct of SD15 to the N Jct of SD15	AC Surfacing	4.573	2021	5.708	¥
Construction planned for 2022.											
176	P 0028(41)365	05UC	Deuel	10.9	SD28	SD28 - Fm SD15 to the Minnesota State Line	Mill, AC Resurfacing, Pipe Work	2.544	2021	3.174	¥
177	P 0022(72)348 IM 0296(34)157	05UD 07V3	Deuel Hamlin	14.3	I29N I29S SD22	SD22 - Fm US81 to I29; I29 - Exit 157 (Brandt) & Exit 164 (Clear Lake)	Spot Grading, Replace Str RCBC, Mill, AC Resurfacing, Pipe Work; Mill, AC Resurfacing	4.893	2021	5.992	¥
178	IM-NH-P 0012(286)	07KR	Codington Deuel Hamlin Roberts	76.7	I29N I29S SD127 SD20 SD21 US212 US212E US212W US81	Various Routes in the Watertown Area	Asphalt Surface Treatment	1.469	2021	1.793	¥
179	IM 0296(32)158	07FM	Deuel	0.0	I29S	I29 SBL - 6 SE of SD22 Interchange	Abutment Repair, Reset Bearing, Joints, Approach Slab, Surfacing	0.465	2022	0.511	¥
180	P 0022(70)360	069C	Deuel	9.6	SD22	SD22 - Fm I29 to SD15 in Clear Lake	Cold in Place Recycle, AC Surfacing, Pipe Work, Modify Intersection	3.880	2022	4.847	¥

By County

Deuel

Seq	Project Number	PC #	County	Length	Route	Location of Project	Work Description	Federal Funds ¥	Fiscal Year	Total Cost(Mil \$)	¥
181	IM-NH-P 0012(276)	06FT	Brookings Deuel Hamlin	0.0	I29N SD15 SD22 SD28 US14W	Various Locations Throughout the Watertown Area	2023 Regionwide Approach Slab Repair, Replace Joint	1.698	2023		2.073
182	PH 0010(152)	06K5	Codington Deuel Kingsbury Roberts	0.0	US12 US212 US212E US212W US81	Various Locations in the Watertown Area.	Modify Intersection	2.339	2023		2.599
183	P 0022(84)351 NH 0212(205)378 P 0028(52)357 P 0015(92)139	07WC 07WD 07WE 07WF	Codington Deuel Hamlin	0.0	SD15 SD22 SD28 US212	SD22 - Str 3.2 E of US81 over Big Sioux River, 7.4 E of US81; US212 - Str 1.4 E of the US81; SD28 - Str 1.5 E of SD21 over Lake Norden Outlet, 1.5 E of Hamlin/Deuel Co Line; SD15 - Str 1.1 S of SD22	Polymer Chip Seal	0.377	2023		0.461
184	P 0028(53)375	081V	Deuel	0.0	SD28	SD28 - Str 1.5 W MN State Line over CK	Column Repair	0.022	2023		0.027
185	*P-PH 0015(76)128	04HL	Deuel	12.1	SD15	SD15 - Fm SD28 N to Clear Lake	Grading, Interim Surfacing	13.692	2024		15.429

By County

Dewey

Seq	Project Number	PC #	County	Length	Route	Location of Project	Work Description	Federal Funds ¥	Fiscal Year	Total Cost(Mil \$)	¥
186	NH 0212(182)187 P 1804(49)292	05EN 05X8	Dewey Potter Sully	46.3	SD1804 US212	US 212 - Fm LaPlant to the W Jct of US83; SD1804 - Fm the Agar Road N to the W US212 Jct & Fm the E US212 Jct to West Whitlock	US212 - Mill, AC Resurfacing, Pipe work; SD1804 - Pipe Work	6.729	2021		8.420
187	P 0032(38)	07KE	Corson Dewey Walworth	41.1	SD20 SD271 SD65	Various Routes in the Moberg Area	Rout & Seal	0.134	2021		0.163
188	NH 0212(184)143	04XG	Dewey	0.0	US212	US212 - 1.8 E of the Ziebach Co Line Over Little Bear Creek	Replace Str Bridge, Approach Grading	3.105	2022		3.953
189	NH 0212(189)155	06CM	Dewey	32.2	US212	US212 - Fm Eagle Butte to LaPlant	Mill, AC Resurfacing, Modify Intersection, Pipe Work	6.686	2022		8.345
190	P 0063(56)173	069R	Dewey	16.7	SD63	SD63 - Fm the US212 E Jct to N of the Moreau River	Mill, AC Resurfacing, Pipe Work	3.740	2022		4.668
191	P 0020(189)181	06CY	Corson Dewey	11.0	SD20	SD20 - Fm Trail City to US12	Mill, AC Resurfacing, Pipe Work	2.585	2022		3.228
192	P 0065(19)164	06L0	Corson Dewey Ziebach	45.7	SD65	SD65 - Fm US212 to the Grand River	Pipe Work, Erosion Control	0.673	2022		0.684
193	P TAPR(37)	07RL	Dewey	0.0		Eagle Butte - along US212 fm the Badge Park Subdivision to SD63	Construction of a Shared Use Path, CE	0.341	2022		0.973
194	NH 0212(191)134	068J	Dewey Ziebach	20.6	US212	US212 - Fm Dupree through Eagle Butte	Mill, AC Resurfacing, Pipe Work, Modify Intersection	5.588	2023		6.816

By County

Douglas

Seq	Project Number	PC #	County	Length	Route	Location of Project	Work Description	Federal Funds ¥	Fiscal Year	Total Cost(Mil \$)	¥
195	NH-P 0021(176)	07KP	Brule Charles Mix Davison Douglas Gregory Hutchinson Jerauld McCook	98.4	SD37 SD44 SD45 US18 US281 US81	Various Routes in the Mitchell Area	Asphalt Surface Treatment	2.209	2021		2.696
196	*PH 0044(184)330	04K0	Douglas Hutchinson	17.9	SD44	SD44 - Fm the E Jct of US281 to SD37 at Parkston	Shoulder Widening, AC Surfacing of Shoulders, Pipe Work, Extend Culvert RCBC, Bridge Approach Guard Rail	15.417	2021		15.417
197	PH 0020(213)	07WT	Aurora Bon Homme Charles Mix Douglas Hanson Hutchinson Lincoln Minnehaha Moody Sanborn Turner Union Yankton	0.0	SD11 SD13 SD153 SD1804 SD19 SD19A SD203 SD25 SD258 SD37 SD38P SD44 SD50 SD52 US18 US281	Various locations in the Mitchell Region	Transverse Rumble Strips at Stop Controlled Intersections	0.140	2021		0.156
198	P 0044(222)330	07Y8	Douglas Hutchinson	17.8	SD44	SD44 - Fm the E Jct of US281 to SD37 at Parkston	Mill, AC Resurfacing	4.909	2023		5.990
199	NH 0281(126)41	080C	Douglas	0.1	US281	US281 - In Armour	Storm Sewer, Curb & Gutter, Surfacing	0.453	2024		0.552

By County

Edmunds

Seq	Project Number	PC #	County	Length	Route	Location of Project	Work Description	Federal Funds ¥	Fiscal Year	Total Cost(Mil \$)	¥
200	P 0011(151)	07KV	Edmunds McPherson	22.5	SD247	Various Routes in the Aberdeen Area	Crack Leveling	0.208	2021		0.254
201	*NH-PH 0012(229)263	06C7	Brown Edmunds	20.2	US12	US12 – Fm Ipswich to the Divided Highway W of Aberdeen	Modify Intersection, Passing Lanes, Lighting, Approach Slab, Approach Pavement, Guardrail	11.384	2022		12.666
202	*NH 0012(199)263	05EP	Brown Edmunds	24.7	US12 US12E US12W	US12 - Fm Ipswich to Aberdeen	AC Surfacing	11.003	2022		13.708
Construction planned to begin in 2023.											
203	NH 0012(281)233 P 0247(09)169	06PV 05TP	Edmunds	15.4	SD247 US12	SD247 - Fm US12 N through Roscoe; US12 - Fm Bowdle to Roscoe	Mill, AC Resurfacing, Pipe Work	4.454	2022		5.441
Construction planned for 2023.											
204	NH-P 0011(141) NH-P 0013(146)	06FR 06WW	Edmunds Marshall Spink	0.0	SD27 SD28 US12 US281	Various Locations Throughout the Aberdeen & Huron Areas	2022 Regionwide Approach Slab Repair	0.583	2022		0.709
205	PH 8023(07)	05WN	Edmunds	0.0		Various County, City, & Township Roads in Edmunds County	Signing & Delineation - Gravel Roads ONLY	1.202	2022		1.602
206	P 0010(74)238 NH 0012(274)240 P 0047(121)231 P 0253(05)175	01ZB 06XF 06XG 06XH	Edmunds McPherson	1.6	SD10 SD253 SD47 US12	SD10 - Various Locations in McPherson Co; US12 - Various locations in Edmunds Co; SD47 - Various locations in Edmunds Co; SD253 - Various locations in Edmunds Co	Inslope Restoration	1.107	2024		1.402
207	P 0247(10)172	06XJ	Edmunds McPherson	16.1	SD247	SD247 - Various locations on SD247 in Edmunds and McPherson Counties	Inslope Restoration	0.930	2024		1.176

Seq	Project Number	PC #	County	Length	Route	Location of Project	Work Description	Federal Funds	Fiscal Year	Total Cost(Mil \$)	¥
208	P 0043(00)	049U	Fall River	2.0		Fm SD471 to Provo W and NW to Igloo apppx. 2 mi	Grading, Gravel Surfacing, ROW, Obliteration of Existing Roadway and Strs.	0.000	2021	2.944	¥
209	*NH 0018(205)52	04XT	Fall River	9.7	US18E	US18E - Fm Smithwick Road to the S Jct of US385 on the Original Lanes of the Heartland Expressway	Mill, AC Resurfacing; Reconstruction of Select Vertical Curves, AC Surfacing, Replace Str RCBC	6.564	2021	9.314	¥
210	NH 0040(331)	06G0	Custer Fall River	0.0	SD79 US18 US385	Various Locations Throughout the Rapid City Region	2021 Regionwide Approach Slab Repair	0.583	2021	0.711	¥
211	NH-P 0043(31)	07KA	Fall River Oglala Lakota Pennington	57.2	SD71 US16 US18	Various Routes in the Custer Area	Rout & Seal	0.186	2021	0.227	¥
212	P 0043(32)	07KM	Custer Fall River	22.6	SD71 SD87	Various Routes in the Custer Area	Asphalt Surface Treatment	0.597	2021	0.729	¥
213	*NH 0385(48)35 NH 0018(184)39 NH 018B(02)40	028Z 03TH 06DE	Fall River	1.9	US18 US18B US385	US18 - Fm US385 to the Hot Springs City Limits; US385 - Fm US18 to Summerville St. in Hot Springs; US18B - Str 300' W of US18.	Urban Reconstruction, PCC Surfacing, Curb & Gutter, Sidewalk, Roadway Lighting, Traffic Signals; Grading, Lighting, Str, Approach Slab	16.404	2021	22.263	¥
Construction planned for 2021 & 2022											
214	NH 0018(213)45	06DQ	Fall River	0.0	US18W	US18 WBL - Str 1.0 S of SD79 N Jct Over the Cheyenne River	Abutment, Berm, Joint Repair, Approach Slabs, Bridge Ends & Approach Pavement	0.582	2022	0.710	¥
215	BRO 8024(00)19-1	075T	Fall River	0.2		Structure 1.1 W & 0.3 S of Burdock on County Road 21 over Beaver Creek SN 24-020-020	Structure Replacement – Bridge Improvement Grant	0.000	2022	1.187	¥
Total = \$1.187; State (BIG CAP) = \$0.950; Local = \$0.237											
216	P 018P(05)11 P 0471(10)19	07A1 02R1	Fall River	10.5	SD471 US18P	US18P - In Edgemont; SD471 - Fm S of Edgemont to Edgemont	Mill, AC Resurfacing	2.659	2024	3.244	¥

By County

Faulk

Seq	Project Number	PC #	County	Length	Route	Location of Project	Work Description	Federal Funds ¥	Fiscal Year	Total Cost(Mil \$)	¥
217	*P 0026(04)230 P 0047(119)157	04X5 069F	Faulk Hand Hyde	38.8	SD26 SD47	SD26 - Fm SD47 to SD45; SD47 - Fm N of SD26 to the US212 E Jct.	Mill, AC Resurfacing, Pipe Work	8.093	2022		10.090
218	P 0020(206)299	07AU	Faulk Spink	0.0	SD20	SD20 - 2.8 E of SD45 over N Fork Snake Ck, 2.1, 3.3, 4.3 E of Faulk Co Line over Snake Ck and 2.1 W of US281 over Big Slough Ck	Polymer Chip Seal	0.234	2023		0.286
219	P 0020(197)267	06QD	Faulk	27.3	SD20	SD20 - Fm the Potter/Faulk Co Line to SD45	Mill, AC Resurfacing, Pipe Work	6.224	2023		7.765
220	NH 0212(199)235	06PJ	Faulk Potter	9.2	US212	US212 - Fm E of the W SD47 Jct to the Potter/Faulk Co Line	Mill, AC Resurfacing, Pipe Work	2.522	2024		3.148
221	P 0020(208)296	06R6	Faulk Spink	34.8	SD20	SD20 - Fm SD45 to Brentford	Mill & AC Resurfacing, Pipe Work	9.967	2024		12.503

By County

Grant

Seq	Project Number	PC #	County	Length	Route	Location of Project	Work Description	Federal Funds ¥	Fiscal Year	Total Cost(Mil \$)	¥
222	NH 0012(218)387	05EK	Grant	10.3	US12	US12 - Fm Milbank to the MN State Line	Mill, AC Resurfacing, Pipe Work, Modify Intersection	3.866	2021		4.834
223	*P-PH 0015(77)155 P-PH 0020(152)439 PP 0020(176)443	04K8 04UL 0628	Deuel Grant	12.4	SD15 SD20	SD15 - Fm the N Jct of US212 N to S Jct of SD20; SD20 - Fm the S Jct of SD15 to the N Jct of SD15; SD20 - Near Labolt SD, BNSF RR, DOT #097530J	Grading, Interim Surfacing, Replace Str Bridge & RCBC; Signals	16.508	2021		18.914
224	P 0020(168)439 P 0015(84)155	05J2 05J3	Deuel Grant	12.0	SD15 SD20	SD15 - Fm the N Jct of US212 N to S Jct of SD20; SD20 - Fm the S Jct of SD15 to the N Jct of SD15	AC Surfacing	4.573	2021		5.708
Construction planned for 2022.											
225	P 0012(285)	07KW	Grant	9.1	SD20	Various Routes in the Watertown Area	Crack Leveling	0.085	2021		0.104
226	PP 8026(32)	07JN	Grant	0.0		N Lloyd St - in Milbank, BNSF RR, DOT #393633Y	Install Signals, CE	0.270	2021		0.300
227	PS 8029(26)	07JP	Grant	0.0		N Eastman St - in Milbank, BNSF RR, DOT #393634F	Close Crossing	0.008	2021		0.008
228	*P-PH 0015(82)167	05D9	Grant	6.0	SD15	SD15 - Fm the N Jct of SD20 N to Milbank	Grading, Interim Surfacing, Replace Str Bridge	8.556	2022		10.041
229	P 0015(89)167 P 0158(10)439	05J4 04F2	Grant	15.2	SD15 SD158	SD15 - Fm the N Jct of SD20 N to Milbank; SD158 - Fm SD20 to the MN State Line	AC Surfacing; Mill, AC Resurfacing, Pipe Work	4.284	2023		5.343
230	IM-NH-P 0012(290)	07D8	Grant Roberts	0.0	I29N I29S SD10 SD109 US12	Various Locations Throughout the Watertown Area	2024 Regionwide Approach Slab Repair	0.990	2024		1.209

By County

Grant

Seq	Project Number	PC #	County	Length	Route	Location of Project	Work Description	Federal Funds ¥	Fiscal Year	Total Cost(Mil \$)	¥
231	P 0015(93)175	07WH	Grant	0.0	SD109	SD15 - Str 0.7, 3.6 & 6.0 N of the	Polymer Chip Seal	0.381	2024	0.464	
	NH 0012(291)388	07WJ			US12 Jct; US12 - Str 0.9 W of						
	P 0109(01)153	07WK			the SD15 Jct over the BNSF RR, 0.6 SW of the SD109 Jct; SD109 - Str 0.1 N of the US12 Jct over the BNSF RR						

.....

By County

Gregory

Seq	Project Number	PC #	County	Length	Route	Location of Project	Work Description	Federal Funds ¥	Fiscal Year	Total Cost (Mil \$)	¥
232	BRO 8027(29)	00QR	Gregory	0.2		Structure 2 W & 0.1 S of SD44/SD47 Over a Creek SN 27-030-081	Structure & Approach Grading	0.227	2021		0.284
233	IM-NH-P 0033(35)	07KH	Gregory Lyman Tripp	37.4	I90E I90W SD44 SD47	Various Routes in the Winner Area	Rout & Seal	0.176	2021		0.214
234	NH-P 0021(176)	07KP	Brule Charles Mix Davison Douglas Gregory Hutchinson Jerauld McCook	98.4	SD37 SD44 SD45 US18 US281 US81	Various Routes in the Mitchell Area	Asphalt Surface Treatment	2.209	2021		2.696
235	P 0033(36)	07KT	Gregory Jackson Lyman Mellette Todd Tripp	75.7	SD44 SD47 SD49 SD63 US183	Various Routes in the Winner Area	Asphalt Surface Treatment	2.179	2021		2.658
236	NH 0018(214)286	0687	Gregory	24.1	US18	US18 - Fm Burke to W of SD43	Mill, AC Resurfacing, Pipe Work	6.521	2022		7.957
237	NH 0018(222)311 NH 0281(122)0 P 1806(21)15 P 0043(26)0	067V 06D1 06RA 06D8	Gregory	21.9	SD1806 SD43 US18 US281	US18 - Fm W of SD43 to US281; US281 - Fm the NE State Line to the Jct with US18; SD1806 - Fm US18 to the End of the Pavement; SD43 - Fm the NE State Line to the Jct with US18	Mill, AC Resurfacing, Pipe Work, Modify Intersection	7.940	2023		9.857
238	NH 0018(229)285	07NV	Gregory	1.3	US18	US18 - Through Burke	Lighting	0.209	2023		0.254

By County

Gregory

Seq	Project Number	PC #	County	Length	Route	Location of Project	Work Description	Federal Funds ¥	Fiscal Year	Total Cost(Mil \$)	¥
239	*P 0044(207)290	05X0	Charles Mix Gregory	1.1	SD44	SD44 - Missouri River Bridge (Platte/Winner)	Replace Str Bridge	87.759	2024	107.088	

Construction planned for 2024 & 2025.

By County

Haakon

Seq	Project Number	PC #	County	Length	Route	Location of Project	Work Description	Federal Funds ¥	Fiscal Year	Total Cost(Mil \$)	¥
240	NH 0012(175)106 NH 0212(161)135 P 0063(46)146 P 0063(45)144	03UA 03UC 03UD 03WC	Corson Haakon Ziebach	0.0	SD63 US12 US212	US12 - Str 6.7 E of the Perkins Co Line Over Hay Ck; US212 - Str 0.5 W of Dupree Over Bear Ck; SD63 - Str 1.7 N of the Haakon Co Line Over Dupree Ck; SD63 - Str 0.5 S of the Ziebach/Haakon Co Line Over Hermaphrodite Ck	Scour Protection	0.674	2021		0.705
241	NH 0014(234)167	05E9	Haakon Stanley	22.3	US14	US14 - Fm Midland to SD34	Mill, AC Resurfacing, Pipe Work, Bridge Rail Upgrade	6.403	2021		7.985
Construction planned to begin in 2022.											
242	NH 0034(192)123	05XJ	Haakon Ziebach	0.7	SD34	SD34 - Near the Cheyenne River Bridge	ROW Acquisition	0.036	2021		0.045
243	NH 0083(91)118 NH 0014(243)131	081K 081L	Haakon Jackson Stanley	0.0	US14 US83	US83 - Str In Fort Pierre over the Bad River; US14 - Str 3.8 SW of the Jackson/Haakon Co Line over Lone Tree Ck, Str 1.1 NE of the Haakon/Jackson Co Line over Ck, Str 1.9 S of the SD34 Jct over Plum Ck	Polymer Chip Seal	0.344	2022		0.420
244	NH 0014(230)145	04FW	Haakon	0.0	US14	US14 - Strs 2.6, 4.3 & 6.4 E of Philip Over Grindstone Creek, Over Belcher Creek & Over Wilburn Creek	Replace Str Bridge, Approach Grading	7.359	2023		9.261
245	PH 8028(19)	05WM	Haakon	0.0		Various County, City, & Township Roads in Haakon County	Signing & Delineation - Gravel Roads ONLY	0.857	2023		1.143
246	P 00SW(92)	07FK	Haakon	0.0		Haakon Co Near Midland	Wetland Mitigation Bank Site	1.093	2024		1.214

Seq	Project Number	PC #	County	Length	Route	Location of Project	Work Description	Federal Funds ¥	Fiscal Year	Total Cost(Mil \$)	¥
247	P 0022(72)348 IM 0296(34)157	05UD 07V3	Deuel Hamlin	14.3	I29N I29S SD22	SD22 - Fm US81 to I29; I29 - Exit 157 (Brandt) & Exit 164 (Clear Lake)	Spot Grading, Replace Str RCBC, Mill, AC Resurfacing, Pipe Work; Mill, AC Resurfacing	4.893	2021		5.992
248	P 0012(284)	07KG	Brookings Hamlin Roberts	22.3	SD10 SD28 SD324	Various Routes in the Watertown Area	Rout & Seal	0.073	2021		0.089
249	IM-NH-P 0012(286)	07KR	Codington Deuel Hamlin Roberts	76.7	I29N I29S SD127 SD20 SD21 US212 US212E US212W US81	Various Routes in the Watertown Area	Asphalt Surface Treatment	1.469	2021		1.793
250	PH 0028(37)329	04JY	Hamlin	11.2	SD28	SD28 - Fm 7 W of Lake Norden to US81	Shoulder Widening, Culvert Extensions, Pipe Work, Spot Grading	8.985	2021		8.985
251	PH 8029(24)	04LC	Hamlin	0.0		Various County, City, & Township Roads in Hamlin County	Signing & Delineation - Gravel Roads ONLY	0.857	2022		1.143
252	P 0022(74)333	05UP	Hamlin	13.5	SD22	SD 22 - Fm Hazel E to US81N	Mill, AC Resurfacing, Pipe Work, Erosion Repair	3.206	2022		3.985
253	IM-NH-P 0012(276)	06FT	Brookings Deuel Hamlin	0.0	I29N SD15 SD22 SD28 US14W	Various Locations Throughout the Watertown Area	2023 Regionwide Approach Slab Repair, Replace Joint	1.698	2023		2.073

By County

Hamlin

Seq	Project Number	PC #	County	Length	Route	Location of Project	Work Description	Federal Funds ¥	Fiscal Year	Total Cost(Mil \$)	¥
254	P 0022(84)351	07WC	Codington	0.0	SD15	SD22 - Str 3.2 E of US81 over	Polymer Chip Seal	0.377	2023		0.461
	NH 0212(205)378	07WD	Deuel		SD22	Big Sioux River, 7.4 E of US81;					
	P 0028(52)357	07WE	Hamlin		SD28	US212 - Str 1.4 E of the US81;					
	P 0015(92)139	07WF			US212	SD28 - Str 1.5 E of SD21 over Lake Norden Outlet, 1.5 E of Hamlin/Deuel Co Line; SD15 - Str 1.1 S of SD22					
255	IM 0296(33)168	07D4	Hamlin	0.0	I29N	I29 NBL - 4 NW of SD22 Interch over Stray Horse Ck	Chloride Extraction & Repair to PS Girders	0.128	2024		0.141
256	P 0021(174)127	06CW	Hamlin	4.2	SD21	SD21 - Fm W City Limits of Hayti to US81	Full Depth Reclamation, AC Surfacing, Pipe Work	2.912	2024		3.609

By County

Hand

Seq	Project Number	PC #	County	Length	Route	Location of Project	Work Description	Federal Funds ¥	Fiscal Year	Total Cost(Mil \$)	¥
257	NH-P 0013(157)	07KN	Beadle Clark Codington Hand Kingsbury Spink	100.6	SD25 SD26 SD28 SD37 SD45 US14 US14E US14W US212 US281	Various Routes in the Huron Area	Asphalt Surface Treatment	2.750	2021		3.355
258	*P 0026(04)230 P 0047(119)157	04X5 069F	Faulk Hand Hyde	38.8	SD26 SD47	SD26 - Fm SD47 to SD45; SD47 - Fm N of SD26 to the US212 E Jct.	Mill, AC Resurfacing, Pipe Work	8.093	2022		10.090
259	PH 8030(14)	04LA	Hand	0.0		Various County, City, & Township Roads in Hand County	Signing & Delineation	1.504	2022		2.005
260	P TAPR(38)	07RM	Hand	0.0		Miller - along 5th St fm E 2nd Ave to E 5th Ave	Construction of a Shared Use Path, CE	0.184	2022		0.262
261	P 0026(06)253	06RN	Hand	13.9	SD26	SD26 - Fm SD45 to the Hand/Spink Co Line	Mill, AC Resurfacing, Pipe Work	3.261	2023		4.071

By County

Hanson

Seq	Project Number	PC #	County	Length	Route	Location of Project	Work Description	Federal Funds ¥	Fiscal Year	Total Cost(Mil \$)	¥
262	IM 0905(104)251	04NK	Aurora Brule Davison Hanson Lyman McCook	124.9	I90E I90W	I-90 - Mitchell Area	Modify Crossroads	1.078	2021		1.210
Construction planned to begin in 2022.											
263	PP-PS 3025(05)	07JL	Hanson	0.0		429th Ave - in Emery, BNSF RR, DOT #385984C	Install Signals, Extend Crossing Surface, County Approach Work, CE	0.288	2021		0.320
264	PH 0020(213)	07WT	Aurora Bon Homme Charles Mix Douglas Hanson Hutchinson Lincoln Minnehaha Moody Sanborn Turner Union Yankton	0.0	SD11 SD13 SD153 SD1804 SD19 SD19A SD203 SD25 SD258 SD37 SD38P SD44 SD50 SD52 US18 US281	Various locations in the Mitchell Region	Transverse Rumble Strips at Stop Controlled Intersections	0.140	2021		0.156
265	P 0025(86)55	06CV	Hanson	6.0	SD25	SD25 - Fm SD262 to SD38	Mill, AC Resurfacing, Pipe Work	1.623	2022		2.026
266	IM-P 0020(182)	06FU	Davison Hanson	0.0	I90E I90W SD38	Various Locations Throughout the Mitchell Region	2022 Regionwide Approach Slab Repair, Approach Guardrail and Blocks & Polymer Chip Seal	1.120	2022		1.366
267	P 0042(77)301	04F6	Davison Hanson McCook	25.8	SD42	SD42 - Fm SD37 to Bridgewater	Mill, AC Resurfacing, Pipe Work	6.432	2022		8.019

By County

Hanson

Seq	Project Number	PC #	County	Length	Route	Location of Project	Work Description	Federal Funds ¥	Fiscal Year	Total Cost(Mil \$)	¥
268	PH 0020(201)	06JF	Hanson Miner Minnehaha	0.0	SD34 SD38	Various Locations in the Mitchell Region	Modify Intersection	2.624	2023		2.915
269	IM 0908(105)350	07W6	Hanson McCook	1.2	I90E I90W	I90 EBL & WBL - Fm Exit 350 (SD25) to 4 W of Exit 364 (Salem)	Modify Drainage, Crossovers	4.790	2023		5.265
270	IM 0908(101)336	07NX	Hanson	0.0	I90E	I90 - EBL Weigh Station, 4 E of Mitchell	Grading, PCC Surfacing, Lighting	1.255	2024		1.380
271	IM 0908(107)352	0819	Hanson	0.0	I90E I90W	I90 EBL & WBL - 0.9 W McCook Co Line over Wolf Ck	Repair & Restore Berms	0.231	2024		0.254
272	P 0042(90)305 P 0034(209)366	0824 0827	Hanson Miner	0.0	SD34 SD42	SD42 - Str 1.7 E of Davison Co Line; SD34 - Str 6.3 W of US81 Jct	Scour Protection	0.452	2024		0.552

By County

Harding

Seq	Project Number	PC #	County	Length	Route	Location of Project	Work Description	Federal Funds ¥	Fiscal Year	Total Cost(Mil \$)	¥
273	*P 0020(160)04	04FR	Harding	0.7	SD20	SD20 - 4.2 & 5 E of the MT State Line Over the Little Missouri River & Over Valley Creek & 14.8 E of the E US85 Jct Over Sioux Creek	Replace Str Bridge & RCBC, Approach Grading	5.755	2021		7.308
274	IM-NH 0040(323)	06FY	Harding Pennington Perkins	0.0	I90E I90W SD73 SD79 US16WB US85	Various Locations Throughout the Rapid City Region	2021 Regionwide Approach Slab Repair	1.740	2021		2.122
275	NH-P 0042(86)	07K9	Butte Harding Lawrence Meade Perkins	136.0	SD20 SD34 SD73 SD79 US12 US212 US85	Various Routes in the Belle Fourche Area	Rout & Seal	0.441	2021		0.538
276	P 0042(87)	07KL	Harding	22.5	SD20	Various Routes in the Belle Fourche Area	Asphalt Surface Treatment	0.594	2021		0.725
277	PH 8032(06)	04LD	Harding	0.0		Various County, City, & Township Roads in Harding County	Signing & Delineation - Gravel Roads ONLY	0.624	2024		0.831
278	P-PH 0079(83)184	06R8	Harding	14.5	SD79	SD79 - Fm S of Slim Buttes to SD20	Mill, AC Resurfacing, Spot Grading, AC Surfacing, Pipe Work	6.147	2024		7.442

By County

Hughes

Seq	Project Number	PC #	County	Length	Route	Location of Project	Work Description	Federal Funds ¥	Fiscal Year	Total Cost(Mil \$)	¥
279	NH 0014(208)230	04XQ	Hughes	15.0	US14 US14E US14W	US14 - Fm W of SD1804 to W of the US83 N Jct (Blunt Jct)	Mill, AC Resurfacing, Pipe Work	2.792	2021		3.408
280	NH 0031(49)	070C	Hughes	7.2	US14	Various Routes in the Pierre Area	Pavement Restoration	0.295	2021		0.361
281	NH-P 0031(50)	07KF	Hughes Jackson Stanley Sully	17.0	SD1804 SD204 SD34 SD73	Various Routes in the Pierre Area	Rout & Seal	0.056	2021		0.069
282	BR NBIS(48) BR NBIS(00)	06A5 06A6	Brule Charles Mix Clay Corson Hughes Potter Walworth Yankton	0.0	I90E I90EL SD1806 SD19 SD44 US12 US14E US212	Missouri River Bridges at: I90 & I90L at Chamberlain; SD44, SD19 near Vermillion; SD1806 and US12 near Mobridge; US14 at Pierre; US212 west of Gettysburg; Pedestrian Walkway at Yankton	Underwater Bridge Inspections	0.261	2022		0.319
<p>PCN 06A6 The City of Yankton will be reimbursing the SD Dept. of Transportation for the cost of this inspection.</p>											
283	BRO 8033(00)19-1	078J	Hughes	0.2		Structure 3.0 E & 9.2 S of Harrold on 324th Ave over Chapelle Creek SN 33-440-102	Structure Replacement – Bridge Improvement Grant	0.000	2022		0.702
<p>Total = \$0.702; State (BIG CAP) = \$0.351; Local = \$ 0.351</p>											
284	NH 0014(237)245	06K7	Hughes	1.4	US14	US14 - Fm W of N US83 Jct to E of N US83 Jct	Modify Intersection, PCC Surfacing	2.648	2022		3.513
<p>Construction planned to begin in 2023.</p>											
285	*NH 0014(185)229	026Z	Hughes	1.3	US14	US14 - Fm Sioux Ave to the Divided Hwy W of SD1804 in Pierre	Urban Grading, Curb & Gutter, ADA, Signals, Storm Sewer, Lighting, AC Surfacing	7.049	2023		9.328
286	P 0034(206)245	06R0	Hughes Hyde	11.6	SD34	SD34 - Fm Hughes/Hyde Co Line to the SD47 N Jct	Mill, AC Resurfacing, Pipe Work	3.195	2024		3.977

By County

Hughes

Seq	Project Number	PC #	County	Length	Route	Location of Project	Work Description	Federal Funds ¥	Fiscal Year	Total Cost(Mil \$)	¥
287	P 0034(208)212	06T0	Hughes	1.8	SD34 SD34E SD34W	SD34, SD34 EBL & WBL - Fm Cleveland Ave to Farm Island Rd in Pierre	Mill, AC Resurfacing, Pipe Work	0.868	2024	1.084	

By County

Hutchinson

Seq	Project Number	PC #	County	Length	Route	Location of Project	Work Description	Federal Funds	Fiscal Year	Total Cost(Mil \$)	¥
288	P 0044(204)363	05Q9	Hutchinson Turner	0.0	SD44	SD44 - Strs, 15 E of SD37 Over the James River; 9 W of US81 over Wolf Ck; 3.3 W of SD19 Over SD Owned RR	Joint Repair, Bent Cap, Column Repair, Zone Painting, Replace Approach Curb, Abutment, Anchor Bolt, Grout Pad Repair, Bridge Rail, Curb Repair, Approach Guardrail, Bearing Replacement	2.123	2021	2.592	¥
289	NH-P 0023(60)	07KJ	Clay Hutchinson Turner Union	71.0	SD11 SD19 SD37 SD50 US18	Various Routes in the Yankton Area	Rout & Seal	0.230	2021	0.281	¥
290	NH-P 0021(176)	07KP	Brule Charles Mix Davison Douglas Gregory Hutchinson Jerauld McCook	98.4	SD37 SD44 SD45 US18 US281 US81	Various Routes in the Mitchell Area	Asphalt Surface Treatment	2.209	2021	2.696	¥
291	*PH 0044(184)330	04K0	Douglas Hutchinson	17.9	SD44	SD44 - Fm the E Jct of US281 to SD37 at Parkston	Shoulder Widening, AC Surfacing of Shoulders, Pipe Work, Extend Culvert RCBC, Bridge Approach Guard Rail	15.417	2021	15.417	¥
292	*PH 0018(192)390	04KT	Hutchinson	11.7	US18	US18 - Fm E of the James River to US81	Shoulder Widening, Spot Grading, Pipe Work	10.980	2021	10.980	¥

Seq	Project Number	PC #	County	Length	Route	Location of Project	Work Description	Federal Funds ¥	Fiscal Year	Total Cost(Mil \$)	¥
293	PH 0020(213)	07WT	Aurora Bon Homme Charles Mix Douglas Hanson Hutchinson Lincoln Minnehaha Moody Sanborn Turner Union Yankton	0.0	SD11 SD13 SD153 SD1804 SD19 SD19A SD203 SD25 SD258 SD37 SD38P SD44 SD50 SD52 US18 US281	Various locations in the Mitchell Region	Transverse Rumble Strips at Stop Controlled Intersections	0.140	2021		0.156
294	PH 8034(31)	04K9	Hutchinson	0.0		Various County, City, & Township Roads in Hutchinson County	Signing & Delineation	1.167	2023		1.555
295	PH 0020(199)	06K4	Hutchinson McCook Yankton	0.0	SD42 US81	Various Locations in the Mitchell Region	Modify Intersection	2.136	2023		2.373
296	NH 0018(234)389	07Y7	Hutchinson	13.5	US18	US18 - Fm Olivet to US81	Mill, AC Resurfacing	2.812	2023		3.431
297	P 0044(222)330	07Y8	Douglas Hutchinson	17.8	SD44	SD44 - Fm the E Jct of US281 to SD37 at Parkston	Mill, AC Resurfacing	4.909	2023		5.990
298	P 0025(98)26 P 0044(223)368 P 019A(29)28	0828 0829 082A	Hutchinson Turner	0.0	SD19A SD25 SD44	SD25 - Str 0.7 S of US18 Jct; SD44 - Str 9 W of US81 Jct; Str 1.4 E of SD19 Jct over Vermillion River; SD19A - Str 4.6 E of SD19 Jct	Scour Protection	1.086	2024		1.325

By County

Hyde

Seq	Project Number	PC #	County	Length	Route	Location of Project	Work Description	Federal Funds ¥	Fiscal Year	Total Cost(Mil \$)	¥
299	*P 0026(04)230 P 0047(119)157	04X5 069F	Faulk Hand Hyde	38.8	SD26 SD47	SD26 - Fm SD47 to SD45; SD47 - Fm N of SD26 to the US212 E Jct.	Mill, AC Resurfacing, Pipe Work	8.093	2022		10.090
300	P 0034(206)245	06R0	Hughes Hyde	11.6	SD34	SD34 - Fm Hughes/Hyde Co Line to the SD47 N Jct	Mill, AC Resurfacing, Pipe Work	3.195	2024		3.977

Seq	Project Number	PC #	County	Length	Route	Location of Project	Work Description	Federal Funds ¥	Fiscal Year	Total Cost(Mil \$)	¥
301	NH 0014(226)113	05U1	Jackson Pennington	14.1	US14	US14 - Fm E of Wall to Cottonwood; US14 - 3.8 W of the Jackson Co Line Over a Branch of Cottonwood Creek	Mill, AC Resurfacing, Pipe Work, Replace Str RCBC, Approach Grading	4.376	2021		5.341
302	*IM-FP 0903(108)163 P 0063(48)75	04D7 04Q2	Jackson	11.6	I90E SD63	I90 - EBL, Fm E of the Belvidere Exit to W of the Jackson/Jones Co Line; Str Over I90, 2.5 SW of the SD63 N Exit, Perault Rd; SD63 - Fm Belvidere to North of I90 & Fm SD248 to 0.3 N (near 1880 Town)	Grading, PCC Surfacing, Pipe Work, Approach Slabs, Remove Asphalt Membrane Overlay, Deck Overlay, Polymer Chip Seal, Modify Rest Area, Lighting; Mill, AC Resurfacing	18.456	2021		20.763
303	IM 0903(105)131	04NJ	Jackson Jones Lyman	119.8	I90E I90W	I-90 - Pierre Region	Modify Crossroads	0.845	2021		0.974
304	NH-P 0031(50)	07KF	Hughes Jackson Stanley Sully	17.0	SD1804 SD204 SD34 SD73	Various Routes in the Pierre Area	Rout & Seal	0.056	2021		0.069
305	P 0033(36)	07KT	Gregory Jackson Lyman Mellette Todd Tripp	75.7	SD44 SD47 SD49 SD63 US183	Various Routes in the Winner Area	Asphalt Surface Treatment	2.179	2021		2.658

Seq	Project Number	PC #	County	Length	Route	Location of Project	Work Description	Federal Funds ¥	Fiscal Year	Total Cost(Mil \$)	¥
306	IM-NH-P 0040(234)	04W7	Jackson Pennington	0.0	I90E I90W SD240 US14E	I90 - Strs, 1.5 W of Exit 67 Over S Gate Road & a Crk; 1.4 W of Exit 67 over RR Track; 4.0 E of the Box Elder Intch over 154th Ave; 0.5 W of SD240 Over RR; 0.3 E of Wasta Over the Cheyenne River; 1.9 NW of the W Wall Intch Under Cedar Butte Road; 6.3 NW of the SD240 S Intch Over Whitewater Crk; On the US014 WB Off ramp at the I90 Intch; US14 – Str, US14 & I 90 Intch; SD240 – Str, At the W Wall Intch Over I90	Zone Painting	1.661	2022		1.825
307	IM 0903(109)174	04TJ	Jackson Jones	23.9	I90E I90W	I90 - Fm W of the Jackson/Jones Co Line to 3 W of Exit 201 (Draper)	Pipe Work	3.252	2022		3.608
308	IM 0902(180)108	07CQ	Jackson Pennington	22.1	I90E	I90 E - Fm E of Exit 107 to W of Exit 131	Interstate Fence	0.241	2022		0.265
309	BRO 8036(00)19-1	075G	Jackson	0.2		Structure 9.9 N & 3.3 E of Wanblee on 254th St over Cottonwood Creek SN 36-273-191	Structure Replacement – Bridge Improvement Grant	0.000	2022		0.593
Total = \$0.593; State (BIG CAP) = \$0.475 ; Local = \$0.118											
310	NH 0083(91)118 NH 0014(243)131	081K 081L	Haakon Jackson Stanley	0.0	US14 US83	US83 - Str In Fort Pierre over the Bad River; US14 - Str 3.8 SW of the Jackson/Haakon Co Line over Lone Tree Ck, Str 1.1 NE of the Haakon/Jackson Co Line over Ck, Str 1.9 S of the SD34 Jct over Plum Ck	Polymer Chip Seal	0.344	2022		0.420
311	IM 0902(181)108	07CR	Jackson Pennington	22.1	I90W	I90 W - Fm E of Exit 107 to W of Exit 131	Interstate Fence	0.246	2023		0.271
312	*NH 0073(73)62	05HV	Jackson	8.7	SD73	SD73 - Fm S of the White River to Kadoka	Grading, Interim Surfacing, Replace Str RCBC	7.503	2024		9.589

By County

Jerauld

Seq	Project Number	PC #	County	Length	Route	Location of Project	Work Description	Federal Funds ¥	Fiscal Year	Total Cost(Mil \$)	¥
313	NH-P 0021(176)	07KP	Brule	98.4	SD37	Various Routes in the Mitchell Area	Asphalt Surface Treatment	2.209	2021	2.696	
			Charles Mix	SD44							
			Davison	SD45							
			Douglas	US18							
			Gregory	US281							
			Hutchinson	US81							
			Jerauld								
			McCook								

.....

By County

Jones

Seq	Project Number	PC #	County	Length	Route	Location of Project	Work Description	Federal Funds ¥	Fiscal Year	Total Cost(Mil \$)	¥
314	IM 0903(105)131	04NJ	Jackson Jones Lyman	119.8	I90E I90W	I-90 - Pierre Region	Modify Crossroads	0.845	2021		0.974
.....											
315	*NH-EM 0083(74)55 NH-EM 0083(74)55	04E8 06L6	Jones Mellette	25.5	US83	US83 - Fm White River to S of Murdo; US83 - Fm Pony Street in Horse Creek N to White River	AC Surfacing, ADA Upgrades; Shared Use Path Construction, Lighting	13.276	2021		18.794
Construction planned to begin in 2022. Part of the 2018 BUILD Grant Award.											
.....											
316	IM 0904(60)201	04DK	Jones	0.0	I90E I90W	I90 - Strs, Over 279th Ave At the Draper Intch; Over 282 Ave 3 E of the Draper Intch; Over a creek 5.5 W of the US83 N Intch; Over 286 Ave 4.7 W of the US83 N Intch;	Polymer Chip Seal, Joints	0.660	2022		0.726
.....											
317	IM 0903(109)174	04TJ	Jackson Jones	23.9	I90E I90W	I90 - Fm W of the Jackson/Jones Co Line to 3 W of Exit 201 (Draper)	Pipe Work	3.252	2022		3.608
.....											

By County

Kingsbury

Seq	Project Number	PC #	County	Length	Route	Location of Project	Work Description	Federal Funds ¥	Fiscal Year	Total Cost(Mil \$)	¥
318	ER 0081(104)112	044G	Kingsbury	2.7	US81	US81 - Fm 4.8 S of the US14 S Jct, N 3	Grading, AC Surfacing	15.022	2021		18.456
319	NH 0010(162)	07K7	Kingsbury	1.0	US14	Various Routes in the Aberdeen Region	Grinding	0.112	2021		0.137
320	NH-P 0013(157)	07KN	Beadle Clark Codington Hand Kingsbury Spink	100.6	SD25 SD26 SD28 SD37 SD45 US14 US14E US14W US212 US281	Various Routes in the Huron Area	Asphalt Surface Treatment	2.750	2021		3.355
321	PP 0081(111)119	06NQ	Kingsbury	0.0	US81	US81 - in Arlington, RCP&E RR, DOT #197451Y	Install Gates	0.072	2021		0.080
322	*NH 0014(232)400	05HU	Brookings Kingsbury	3.4	US14E US14W	US14 EBL & WBL - Fm S of Arlington to E of the S US81 Jct	Grading, Rubbilize PCC, AC Surfacing	6.476	2023		8.260
323	*P-PH 0025(85)115 P 0028(44)316	04XC 064U	Clark Kingsbury	16.4	SD25 SD28	SD25 - Fm N of DeSmet to the S Jct of SD28; SD25 - Fm the N Jct of SD28 N 0.3; SD28 - Fm the SD25 S Jct to the SD25 N Jct	Grading, Replace Str RCBC, Interim Surfacing	15.091	2023		19.236
324	PH 0010(152)	06K5	Codington Deuel Kingsbury Roberts	0.0	US12 US212 US212E US212W US81	Various Locations in the Watertown Area.	Modify Intersection	2.339	2023		2.599
325	P 0028(45)316 P 0025(88)115	064V 064X	Clark Kingsbury	16.4	SD25 SD28	SD25 - Fm N of DeSmet to the SD28 S Jct; SD28 - Fm the SD25 N Jct to the SD25 S Jct; SD25 - Fm the SD28 N Jct N 0.3	AC Surfacing	7.187	2024		9.012

By County

Lake

Seq	Project Number	PC #	County	Length	Route	Location of Project	Work Description	Federal Funds ¥	Fiscal Year	Total Cost(Mil \$)	¥
326	IM-NH-P 0022(45)	041L	Brookings Lake Lincoln Minnehaha Moody	0.0	I29N I29S I90E I90W SD11 SD13 SD32 US81	Various Locations in the Sioux Falls Area	Pipe Work	0.987	2021		1.561
.....											
327	NH 0081(112)95	06P9	Lake	12.4	US81	US81 - Fm N of NW 9th St in Madison to the Lake/Kingsbury/Brookings Co Line	Mill, Full Depth Reclamation, AC Resurfacing, Pipe Work, Modify Intersection	10.867	2023		13.260
.....											

By County

Lawrence

Seq	Project Number	PC #	County	Length	Route	Location of Project	Work Description	Federal Funds ¥	Fiscal Year	Total Cost(Mil \$)	¥
328	NH 0085(84)36 NH 0079(70)127	03U6 03U8	Butte Lawrence	0.0	SD79 US85 US85S	US85 - Strs 2 N of Belle Fourche Over Crow Ck, 0.6 NE of US212 over Indian Ck, & 0.3 S of I90 Over Miller Ck; SD79 - Str 2 N of the Meade Co Line Over the Belle Fourche River	Scour Protection and/or Column Repair	0.601	2021		0.734
329	IM-P 0901(193)7	04W4	Lawrence Meade	0.0	I90E I90W SD34	I90 - Repair Str Bridge, Over Co Rd & Over Spearfish Creek, 3.0 W & 0.3 W of the US85N Interchange; Co Rd over I90, 2.2 W of the SD34N Interchange; Over RR, 0.8 W of SD34N Interchange; SD34 Interchange; Over Whitewood Crk, 1.0 E of SD34N Interchange; Over RR, 0.2 SE of US14A Interchange; The Tilford Interchange; Co Rd over I90, 3.1 NW of the SD231 Interchange	Zone Painting, Diaphragm Weld Repair, Cover Plate	1.058	2021		1.163
330	IM 0901(192)0	05MQ	Lawrence	9.7	I90E I90W	I90 EBL/WBL - Fm the WY Border to W of Exit 10 (Belle Fourche)	Pipe Work	0.677	2021		0.756
331	IM 0902(175)	06Y4	Lawrence	4.1	I90E I90W	Rapid City Area	Wildlife Fence	0.236	2021		0.260
332	BR CSBP(01)	07NK	Lawrence	0.0		2.6 S of St Onge on St Onge Rd over False Bottom Ck (SN 41-165-066)	Replace Str Bridge	0.565	2021		0.948
333	BR CSBP(01)	07NL	Lawrence	0.0		St Onge Road 1 W and 1.3 S of St. Onge over False Bottom Ck (SN 41-163-053)	Replace Str Bridge	0.710	2021		1.192
334	BRF 6405(00)20-2	07TW	Lawrence	0.2		Structure 0.1 W & 1.3 S of St. Onge on St. Onge Rd over False Bottom Creek SN 41-163-053	Structure Replacement - Bridge Improvement Grant	0.000	2021		0.512

By County

Lawrence

Seq	Project Number	PC #	County	Length	Route	Location of Project	Work Description	Federal Funds ¥	Fiscal Year	Total Cost(Mil \$)	¥
335	BRF 6405(00)20-1	07TX	Lawrence	0.2		Structure 2.6 S of St. Onge on St. Onge Rd over False Bottom Creek SN 41-165-066	Structure Replacement - Bridge Improvement Grant	0.000	2021		0.407
336	NH 014A(25)42	068K	Lawrence Meade	9.4	US14A	US14A - Fm E of the US85 N Jct to the PCC segment in Sturgis	Mill, AC Resurfacing, Pipe Work	2.991	2021		3.650
337	IM-NH-P 0041(170)	06YL	Lawrence Meade Pennington	47.9	I190N I190S I90E I90W SD34 SD44 SD44E SD44W US385	Various Routes in the Rapid City Area	Rout & Seal	0.188	2021		0.230
338	NH 0041(172)	0702	Lawrence Meade	33.4	SD34 US85	Various Routes in the Rapid City Area	Asphalt Surface Treatment	0.884	2021		1.079
339	NH-P 0042(86)	07K9	Butte Harding Lawrence Meade Perkins	136.0	SD20 SD34 SD73 SD79 US12 US212 US85	Various Routes in the Belle Fourche Area	Rout & Seal	0.441	2021		0.538
340	NH 0042(85)	07KY	Butte Lawrence	9.1	US85 US85N US85S	Various Routes in the Belle Fourche Area	Pavement Restoration, Grinding, AC Median Ditch Repair	1.736	2021		2.119
341	PH 0040(335)	06TR	Lawrence	1.9	US14A	Various Locations on the state and local systems in the Rapid City Region	High Friction Surface Treatment	0.936	2021		1.040
342	IM 0901(154)0	01ME	Lawrence Meade Pennington	22.8	I90E I90W	I90 - Rapid City Area	Replace Fence	0.663	2021		0.728

¥ Costs reflect anticipated inflation

HC65Coding.rpt

By County

Lawrence

Seq	Project Number	PC #	County	Length	Route	Location of Project	Work Description	Federal Funds	Fiscal Year	Total Cost (Mil \$)	¥
343	NH 0085(102)26	06XM	Lawrence	0.0	US85	US85 - Strs. 0.1 NE, 0.6 NE & 0.8 NE of Jct US 385 over Whitewood Ck	Bridge Rail Painting	0.176	2022	0.215	¥
344	BRO 8041(00)19-1	075J	Lawrence	0.2		Structure on Timm Ln in Deadwood over Whitewood Creek SN 41-157-166 (City Owned)	Structure Replacement – Bridge Improvement Grant	0.000	2022	0.375	¥
Total = \$0.375; State (BIG CAP) = \$0.300; Local = \$0.075											
345	P TAPU(28)	07RG	Lawrence	0.0		Spearfish - along College Ln Fm the NW corner of Mortensen Ln to Hillsvie Rd, along Hillsvie Rd to McGuigan Rd, fm McGuigan Rd to Clear Springs Rd, along Clear Springs Rd to Tumble Weed Trl, along Tumble Weed Tr fm Clear Springs Rd to McGuigan Rd	Construction of a Shared Use Path, CE	0.400	2022	0.665	¥
346	PH 8041(19)	04L7	Lawrence	0.0		Various County, City, & Township Roads in Lawrence Co	Signing & Delineation - Gravel Roads ONLY	0.842	2023	1.122	¥
347	PH 0040(321)	06AH	Lawrence	0.3	I90E I90W	Various Locations in the Rapid City Region	Guardrail Elimination	0.523	2023	0.581	¥
348	PH 0034(202)10	06UM	Butte Lawrence	16.9	SD34	SD34 - From Whitewood to Belle Fourche	AC Surfacing, Modify Intersection, Passing Lanes, Pipe Work	6.375	2023	7.083	¥
349	IM 0901(200)1	07D3	Lawrence	0.0	I90E I90W	I90 EBL & WBL - Str's 1.7, 2 E of the WY State Line, Interch over Schenk Lane, 3, 1.3 W of the US85 Interch, EBL Off Ramp 0.3 W of the US85 Interch & 1.0 SE of the SD34 N Interch	Polymer Chip Seal, Bearing Retrofit, Joints	0.703	2024	0.773	¥
350	*PH 0385(55)102	03X7	Lawrence Pennington	13.3	US385	US385 - 4 N of the SD44 Jct to N of Nemo Rd	Shoulder Widening, Modify Intersection	12.991	2024	14.434	¥

¥ Costs reflect anticipated inflation

HC65Coding.rpt

By County

Lawrence

Seq	Project Number	PC #	County	Length	Route	Location of Project	Work Description	Federal Funds ¥	Fiscal Year	Total Cost(Mil \$)	¥
351	PH 0085(110)36	06UH	Lawrence	0.8	US85N US85S	US85 - Intersection with Colorado Blvd	Modify Intersection	0.994	2024	1.104	

.....

Seq	Project Number	PC #	County	Length	Route	Location of Project	Work Description	Federal Funds ¥	Fiscal Year	Total Cost(Mil \$)	¥
352	IM 2292(95)0	03RD	Lincoln Minnehaha	11.4	I229N I229S	I229 Corridor	Median Lighting, Automatic Traffic Recorders	1.997	2021		2.302
353	IM 0909(93)380 IM 0291(127)0	06XW 04NL	Lincoln Minnehaha Moody Union	0.0	I29N I29S I90E I90W	I90 - Sioux Falls Area; I29 - Mitchell Region	Modify Crossroads	1.734	2021		1.946
354	P 1360(02) IM 0292(88)74 IM 2292(104)0	06JQ 07C6 07D0	Lincoln	4.0	I229N I29N I29S	I29 - 85th St Interchange; 85th Street (270th Street) - Fm Sundowner Avenue E 1 to Tallgrass Ave in Sioux Falls; I29 NBL - Fm 85th St to I229; I229 NBL - Fm I29 to Louise Ave	Construct Interchange, Grading, Paving, Storm Sewer, Pavement Marking, ROW, Lighting, Sidewalk, CE; Auxiliary Lane	3.108	2021		49.050
Construction planned for 2021 & 2022.											
355	BRF 6591(07)	05LV	Lincoln	0.2		Structure 1.5N of Worthing over Beaver Creek SN 42-080-107	Structure & Approach Grading	0.500	2021		0.625
356	NH-P 0115(58)67	04ET	Lincoln	8.7	SD115	SD115 - Fm US18 to Harrisburg	Mill, AC Resurfacing, Pipe Work	2.294	2021		2.862
357	IM-NH-P 0022(45)	041L	Brookings Lake Lincoln Minnehaha Moody	0.0	I29N I29S I90E I90W SD11 SD13 SD32 US81	Various Locations in the Sioux Falls Area	Pipe Work	0.987	2021		1.561
358	NH-P 0022(81)	07K4	Lincoln McCook Minnehaha Turner	55.3	SD19 SD38 SD38E SD38W SD42 US18	Various Routes in the Sioux Falls Area	Asphalt Surface Treatment	1.425	2021		1.740
359	IM 0292(90)	07K5	Lincoln	11.0	I29N I29S	Various Routes in the Sioux Falls Area	Rout & Seal	0.072	2021		0.087

By County

Lincoln

Seq	Project Number	PC #	County	Length	Route	Location of Project	Work Description	Federal Funds ¥	Fiscal Year	Total Cost(Mil \$)	¥
360	NH 0022(83)	07K6	Lincoln	6.4	US18	US18 - Fm W of the W SD11 Jct to the Iowa State Line	Pavement Grinding	1.193	2021		1.457
361	PP-PS 1366(01)	07JM	Lincoln	0.0		Willow St - in Harrisburg, BNSF RR, DOT #381641G	Install Signals, City Sidewalk Work, CE	0.135	2021		0.290
362	PH 0020(177)	04HG	Lincoln Minnehaha Union	0.0	I229N I229S I29N I29S	Various Locations in the Mitchell Region	Interstate Median Protection for Mitchell Region	0.927	2021		1.030
363	P TAPU(26)	0746	Lincoln	0.0		Tea on the Athletic Complex along the S side of 7th St and E side of Main Ave	Construction of a Shared Use Path, CE	0.220	2021		0.275
364	IM 0292(91)61	07PL	Lincoln	11.0	I29N I29S	I29 - Fm Exit 62 (Canton) to Exit 73 (Tea)	CRC Pavement Repair	1.041	2021		1.144
365	PH 0020(213)	07WT	Aurora Bon Homme Charles Mix Douglas Hanson Hutchinson Lincoln Minnehaha Moody Sanborn Turner Union Yankton	0.0	SD11 SD13 SD153 SD1804 SD19 SD19A SD203 SD25 SD258 SD37 SD38P SD44 SD50 SD52 US18 US281	Various locations in the Mitchell Region	Transverse Rumble Strips at Stop Controlled Intersections	0.140	2021		0.156
366	IM 2292(108)0	07YD	Lincoln Minnehaha	2.0	I229N I229S	I229 NBL & SBL - Fm Exit 1 (Louise Ave) to Exit 2 (Western Ave)	AC Overlay	1.113	2021		1.224

By County

Lincoln

Seq	Project Number	PC #	County	Length	Route	Location of Project	Work Description	Federal Funds ¥	Fiscal Year	Total Cost (Mil \$)	¥
367	NH 0018(204)446	04VA	Lincoln	0.0	US18	US18 - 2.0 W of Canton Over a Creek	Scour Protection at RCBC Outlet, Clean Inlet	0.121	2022		0.148
368	IM 0020(186)	06FV	Lincoln Minnehaha	0.0	I29N I29S	Various Locations Throughout the Mitchell Region	2022 Regionwide Approach Slab Repair, Polymer Chip Seal	0.938	2022		1.145
369	*NH 0018(157)438	6923	Lincoln	7.2	US18	US18 - Fm I29 E to Just W of the W Jct of SD11	Grading, PCC Surfacing	38.172	2023		51.069
Construction planned for 2023 & 2024.											
370	IM 0292(89)50	07D5	Lincoln	0.0	I29N I29S	I29 NBL & SBL - 0.4 N of the US18 W Interch over Snake Ck & 294 St (FAS 6116) 3 N of the SD46 Interch over I29	Polymer Chip Seal, Approach Slabs	0.388	2024		0.426
371	P 0011(153)57	0823	Lincoln	0.0	SD11	SD11 - Str 2.5 N of US18 Jct; Str 6 S of Minnehaha Co Line	Scour Protection	0.453	2024		0.552

Seq	Project Number	PC #	County	Length	Route	Location of Project	Work Description	Federal Funds ¥	Fiscal Year	Total Cost(Mil \$)	¥
372	IM 0903(105)131	04NJ	Jackson Jones Lyman	119.8	I90E I90W	I-90 - Pierre Region	Modify Crossroads	0.845	2021		0.974
373	IM 0905(104)251	04NK	Aurora Brule Davison Hanson Lyman McCook	124.9	I90E I90W	I-90 - Mitchell Area	Modify Crossroads	1.078	2021		1.210
Construction planned to begin in 2022.											
374	*IM 0905(109)227	05EF	Lyman	34.0	I90E I90W	I90 EBL & WBL - Fm Presho to Reliance; I90 - Strs, US183 Intch, 2 E of US183 Over 308 Ave, 4 E of US183 over 310 Ave, 6 E of US183 Over 312 Ave, At the Kennebec Intch Over SD273, 4.3 E of the Kennebec Intch Over 319 Ave, At the Lyman Intch Over 321st Ave, 4 W of the Reliance Intch Over 324th Ave, At the Reliance Intch Over SD248	Mill, AC Resurfacing, Pipe Work, Polymer Chip Seal, LSDC Overlay, Approach Slabs	11.184	2021		12.584
Construction planned for 2022 & 2023.											
375	IM 0905(115)221	05T5	Lyman	0.6	I90W	I90 WB - Vivian Rest Area	Modify Rest Area	0.555	2021		0.610
376	P 0047(113)42	05UN	Lyman	16.0	SD47	SD47 - Fm 2.5 N of the Gregory/Lyman Co Line to SD49	Mill, AC Resurfacing, Pipe Work	3.487	2021		4.353
Construction planned to begin in 2022.											
377	P 0183(27)61	073J	Lyman	13.6	US183	US183 - Fm the White River to SD248	Full Depth Reclamation, AC Resurfacing	8.146	2021		10.152
378	NH-P 0033(15)	041V	Lyman Mellette Todd Tripp	40.5	SD47 SD49 US83	Various Locations in the Winner Area	Pipe Work	1.680	2021		2.185

Seq	Project Number	PC #	County	Length	Route	Location of Project	Work Description	Federal Funds ¥	Fiscal Year	Total Cost(Mil \$)	¥
379	P 0013(158)	07KC	Buffalo Lyman	7.6	SD249 SD34 SD47	Various Routes in the Huron Area	Rout & Seal	0.027	2021		0.033
380	IM-NH 0021(175)	07KD	Charles Mix Davison Lyman	33.8	I90E I90W SD37N SD37S SD46 US18	Various Routes in the Mitchell Area	Rout & Seal	0.157	2021		0.191
381	IM-NH-P 0033(35)	07KH	Gregory Lyman Tripp	37.4	I90E I90W SD44 SD47	Various Routes in the Winner Area	Rout & Seal	0.176	2021		0.214
382	P 0033(36)	07KT	Gregory Jackson Lyman Mellette Todd Tripp	75.7	SD44 SD47 SD49 SD63 US183	Various Routes in the Winner Area	Asphalt Surface Treatment	2.179	2021		2.658
383	P 0049(05)27	04F4	Lyman Tripp	25.7	SD49	SD49 - Fm SD44 to SD47	Mill, AC Resurfacing, Spot Grading, Pipe Work	6.410	2021		8.162
384	IM 0905(116)218	05T6	Lyman	0.6	I90E	I90 EB - Vivian Rest Area	Modify Rest Area	0.163	2022		0.179
385	P 0047(117)67 P 0248(13)261	069Q 06YC	Lyman	20.0	SD248 SD47	SD47 - From I90 to W of Fort Thompson; SD248 - Fm Reliance to I90	Mill, AC Resurfacing, Pipe Work	5.090	2022		6.348
Construction planned to begin in 2023.											
386	P 0047(122)58	06Q8	Lyman	9.8	SD47	SD47 - Fm N of SD49 to I90	Mill, AC Resurfacing, Pipe Work	2.095	2022		2.615
Construction planned for 2023.											

By County

Lyman

Seq	Project Number	PC #	County	Length	Route	Location of Project	Work Description	Federal Funds ¥	Fiscal Year	Total Cost(Mil \$)	¥
387	P 1806(16)138	04XW	Lyman Stanley	11.0	SD1806	SD1806 - Fm SD273 N 11.3 to the Lyman/Stanley Co Line; SD1806 - 6.4 NW of SD271 Over Cedar Ck, 6.7 NW of SD271 Over Straight Ck	Spot Grading, Mill, AC Resurfacing, Pipe Work; Approach Guardrail, Erosion Repair	5.518	2022		6.866
388	IM-FP 0905(113)247	05J9	Lyman	14.3	I90E I90W	I90 EBL & WBL - W of Exit 248 E to the Missouri River Bridge	Pipe Work, Erosion Repair	0.527	2024		0.606
389	*IM 0906(73)265 P 090P(01)296 P 0203(04)53 P 0258(06)276 P 090L(09)260	05T4 06RF 06RD 06RE 07YC	Aurora Brule Lyman	39.3	I90E I90EL I90L I90P I90W I90WL SD203 SD258	I90P - Fm I90 to White Lake; SD258 - Fm I90 to US281; SD203 - Fm SD258 to the end of Pavement ; I90 EBL & WBL - Fm Exit 265 (Chamberlain) to White Lake; I90L, I90WL, & I90EL - Fm I90 in Oacoma to Missouri River Bridge	Mill, AC Resurfacing, Pipe Work	17.967	2024		20.355
390	IM-P 0905(117)261	080A	Lyman	0.0	I90E I90L I90W	I90 EBL, WBL & L - 1 E of Oacoma	Pipe Work, Channel Cleanout	3.225	2024		3.545

By County

Marshall

Seq	Project Number	PC #	County	Length	Route	Location of Project	Work Description	Federal Funds ¥	Fiscal Year	Total Cost (Mil \$)	¥
391	NH-P 0011(148)	07K8	Brown Marshall Spink	35.0	SD10 US281 US281N US281S	Various Routes in the Aberdeen Area	Rout & Seal	0.182	2021		0.223
392	NH-P 0011(149)	07KK	Brown Day Marshall Roberts	77.8	SD10 SD25 SD37 US12	Various Routes in the Aberdeen Area	Asphalt Surface Treatment	2.055	2021		2.507
393	NH-P 0011(150)	07KX	Day Marshall	3.6	SD10 US12	Various Routes in the Aberdeen Area	Pavement Restoration	0.147	2021		0.179
394	P 0037(162)189 P 0027(12)204	07D9 07DA	Brown Day Marshall Spink	0.0	SD27 SD37	SD37 - Strs 1.8 N Jct SD20W, 1.1 S of the Brown Co Line, 7.4, 4.4, 2.3 S Jct US12; SD27 - Strs 8.9, 4.7 S Marshall Co Line, 0.3 E of Langford & 2.3 S Jct SD10	Polymer Chip Seal	0.395	2022		0.482
395	BRO 8046(00)20-1	07TY	Marshall	0.2		Structure 10 N & 3.1 E of Britton on 100th St over Wild Rice Creek SN 46-141-000	Structure Replacement - Bridge Improvement Grant	0.000	2022		1.138
396	NH-P 0011(141) NH-P 0013(146)	06FR 06WW	Edmunds Marshall Spink	0.0	SD27 SD28 US12 US281	Various Locations Throughout the Aberdeen & Huron Areas	2022 Regionwide Approach Slab Repair	0.583	2022		0.709
397	P 0037(116)224 P 0027(09)241	01RE 01RF	Brown Marshall	0.0	SD27 SD37	SD37 - 7 S of SD10 Over Crow Creek Ditch; SD27 - 4.5 N of SD10 Over Wild Rice Ck	Deck Overlay, Approach Guard Rail, Approach Slabs, Bridge Rail	0.520	2023		0.634
398	*P-PH 0010(124)296 PP 0010(133)316	05F4 062E	Brown Marshall	23.9	SD10	SD10 - Fm E of the James River to Britton; SD10 - Str 4.6 W of SD27 S over a Drainage Ditch; SD10 - 4.3 W of Britton, DMV&W RR, DOT #067399N	Shoulder Widening, Replace Str RCBC, Approach Grading, Modify Intersection, Pipe Work; Signal	9.726	2024		10.897

Construction planned for 2024 & 2025.

Seq	Project Number	PC #	County	Length	Route	Location of Project	Work Description	Federal Funds ¥	Fiscal Year	Total Cost(Mil \$)	¥
399	P 0038(52)330	07N9	McCook	0.0	SD38	SD38 - 1.5 W of Jct US81 over W Fork Vermillion River	Replace Str Bridge, Approach Grading	2.888	2021		3.525
.....											
400	IM 0905(104)251	04NK	Aurora Brule Davison Hanson Lyman McCook	124.9	I90E I90W	I-90 - Mitchell Area	Modify Crossroads	1.078	2021		1.210
Construction planned to begin in 2022.											
.....											
401	*IM 0908(97)362	05HQ	McCook	14.9	I90W	I90 WBL - Fm 2 W of the Salem Interchange to 2 W of Humboldt; I90 Str - 0.6 W of the US81 Interchange Over the W Fork of the Vermillion River; I90 Str - 2 E of the US81 Interchange Over 443 Ave	Remove & Replace PCC, Pipe Work, Replace Str Bridge, Approach Grading, Deck Overlay, Approach Slabs, Polymer Chip Seal	28.990	2021		32.629
Construction planned to begin in 2022.											
.....											
402	NH-P 0022(81)	07K4	Lincoln McCook Minnehaha Turner	55.3	SD19 SD38 SD38E SD38W SD42 US18	Various Routes in the Sioux Falls Area	Asphalt Surface Treatment	1.425	2021		1.740
.....											
403	NH-P 0021(176)	07KP	Brule Charles Mix Davison Douglas Gregory Hutchinson Jerauld McCook	98.4	SD37 SD44 SD45 US18 US281 US81	Various Routes in the Mitchell Area	Asphalt Surface Treatment	2.209	2021		2.696
.....											

Seq	Project Number	PC #	County	Length	Route	Location of Project	Work Description	Federal Funds	Fiscal Year	Total Cost(Mil \$)	¥
404	*IM-FP 0909(90)377	05T3	McCook Minnehaha	13.1	I90W	I90 WBL - Fm 2 W of Humboldt to 2 E of Hartford; I90 WBL - Exit 379 (Humbolt); I90 Str - 0.4 W of Exit 390 (SD38) Over a Creek	Remove & Replace PCC Surfacing, Replace Str Bridge, Approach Grading, Correct Clearance Deficiency, Spot Grading, Pipe Work	24.477	2022	27.524	¥
Construction planned for 2023.											
405	NH 0081(110)61	06J6	McCook	9.1	US81	US81 - Fm SD38 to the McCook/ Miner Co Line	Mill, AC Resurfacing, Pipe Work	2.529	2022	3.086	¥
406	P 0042(77)301	04F6	Davison Hanson McCook	25.8	SD42	SD42 - Fm SD37 to Bridgewater	Mill, AC Resurfacing, Pipe Work	6.432	2022	8.019	¥
407	IM 0908(93)368 IM 0908(92)357	04DQ 04DP	McCook	0.0	I90E	I90 - Str Exit 368 (Canistota); I90 - Str Exit 357 (Bridgewater)	Deck Replacement, Approach Slab Replacement, Rehab Abutments, Zone Painting	3.508	2023	3.857	¥
408	PH 0020(199)	06K4	Hutchinson McCook Yankton	0.0	SD42 US81	Various Locations in the Mitchell Region	Modify Intersection	2.136	2023	2.373	¥
409	P 0038(46)332	05UR	McCook Minnehaha	16.6	SD38	SD38 - Fm US81 to SD19; Jct of SD19/SD38	Mill, AC Resurfacing, Pipe Work	4.141	2023	5.150	¥
410	IM 0908(105)350	07W6	Hanson McCook	1.2	I90E I90W	I90 EBL & WBL - Fm Exit 350 (SD25) to 4 W of Exit 364 (Salem)	Modify Drainage, Crossovers	4.790	2023	5.265	¥
411	*IM 0908(99)377	05T2	McCook Minnehaha	13.1	I90E I90W	I90 EBL - Fm 2 W of Humboldt to 2 E of Hartford; I90 - Str Over I90 at 459th Ave (Hartford Exit); I90 - Str 0.4 W of Exit 390 (SD38); I90 EBL - Exit 379 (Humbolt)	Remove & Replace PCC Surfacing, Deck Replacement, Approach Slabs, Rehab Abutments, Bridge Painting, Replace Str Bridge, Approach Grading, Correct Clearance Deficiency, Spot Grading, Pipe Work	26.858	2024	30.216	¥
412	IM 0908(100)353	07D6	McCook	0.0	I90E	I90 EBL - 431 Ave (FAS 6341) 4 E of the SD25 Interch over I90	LSDC Overlay, Joints	0.385	2024	0.424	¥

By County

McPherson

Seq	Project Number	PC #	County	Length	Route	Location of Project	Work Description	Federal Funds ¥	Fiscal Year	Total Cost (Mil \$)	¥
413	P 0011(151)	07KV	Edmunds McPherson	22.5	SD247	Various Routes in the Aberdeen Area	Crack Leveling	0.208	2021		0.254
414	P 0047(112)248	05UT	McPherson	12.1	SD47	SD47 - Fm Eureka to the ND State Line	AC Resurfacing, Pipework	2.836	2021		3.461
415	P TAPR(33)	074C	McPherson	0.0		Leola along Leola Ave from the School to Lundquist Ave and Lundquist Ave to Lundquist Lake	Construction of a Shared Use Path, CE	0.217	2021		0.265
416	P 0010(74)238 NH 0012(274)240 P 0047(121)231 P 0253(05)175	01ZB 06XF 06XG 06XH	Edmunds McPherson	1.6	SD10 SD253 SD47 US12	SD10 - Various Locations in McPherson Co; US12 - Various locations in Edmunds Co; SD47 - Various locations in Edmunds Co; SD253 - Various locations in Edmunds Co	Inslope Restoration	1.107	2024		1.402
417	PH 8045(02)	05WT	McPherson	0.0		Various County, City, & Township Roads in McPherson County	Signing & Delineation - Gravel Roads ONLY	0.995	2024		1.326
418	P 0247(10)172	06XJ	Edmunds McPherson	16.1	SD247	SD247 - Various locations on SD247 in Edmunds and McPherson Counties	Inslope Restoration	0.930	2024		1.176

By County

Meade

Seq	Project Number	PC #	County	Length	Route	Location of Project	Work Description	Federal Funds ¥	Fiscal Year	Total Cost(Mil \$)	¥
419	IM-P 0901(193)7	04W4	Lawrence Meade	0.0	I90E I90W SD34	I90 - Repair Str Bridge, Over Co Rd & Over Spearfish Creek, 3.0 W & 0.3 W of the US85N Interchange; Co Rd over I90, 2.2 W of the SD34N Interchange; Over RR, 0.8 W of SD34N Interchange; SD34 Interchange; Over Whitewood Crk, 1.0 E of SD34N Interchange; Over RR, 0.2 SE of US14A Interchange; The Tilford Interchange; Co Rd over I90, 3.1 NW of the SD231 Interchange	Zone Painting, Diaphragm Weld Repair, Cover Plate	1.058	2021		1.163
420	IM 0901(125)34	00GP	Meade	15.1	I90E I90W	I90 EBL & WBL - Fm Exit 32 (Sturgis) to Exit 40 (Tilford)	Construct Median & Ramp Crossovers	3.254	2021		4.149
421	BR CSBP(01)	07NM	Meade	0.0		9 S & 5 E of Maurine on Opal Rd over a Ck (SN 47-541-100)	Replace Str Bridge	0.605	2021		1.015
422	NH 0212(186)114	05E7	Meade Ziebach	20.9	US212	US212 - Fm Faith to Dupree	Mill, AC Resurfacing, Pipe Work	5.389	2021		6.722
423	NH 0079(79)111 NH 0034(189)35	05TR 05TQ	Butte Meade	23.0	SD34 SD34E SD34W SD79	SD34 - Fm Regent St in Sturgis E to E of SD79; SD79 - Fm SD34 to S of the US212 S Jct	SD34 - Mill, AC Resurfacing, Pipe Work; SD79 - Mill, AC Resurfacing, Pipe Work, Replace Str RCBC, Bridge Rail, Modify Intersection	8.423	2021		10.631
424	NH 014A(25)42	068K	Lawrence Meade	9.4	US14A	US14A - Fm E of the US85 N Jct to the PCC segment in Sturgis	Mill, AC Resurfacing, Pipe Work	2.991	2021		3.650
425	NH 0034(198)77	068T	Meade	19.2	SD34	SD34 - Fm W of Union Center to W of the SD73 W Jct	Mill, AC Resurfacing, Pipe Work	5.319	2021		6.629

By County

Meade

Seq	Project Number	PC #	County	Length	Route	Location of Project	Work Description	Federal Funds ¥	Fiscal Year	Total Cost(Mil \$)	¥
426	IM-NH-P 0041(170)	06YL	Lawrence Meade Pennington	47.9	I190N I190S I90E I90W SD34 SD44 SD44E SD44W US385	Various Routes in the Rapid City Area	Rout & Seal	0.188	2021		0.230
427	NH 0041(172)	0702	Lawrence Meade	33.4	SD34 US85	Various Routes in the Rapid City Area	Asphalt Surface Treatment	0.884	2021		1.079
428	NH-P 0042(86)	07K9	Butte Harding Lawrence Meade Perkins	136.0	SD20 SD34 SD73 SD79 US12 US212 US85	Various Routes in the Belle Fourche Area	Rout & Seal	0.441	2021		0.538
429	PH 8041(20)	05F8	Meade Pennington	1.0		Nemo Rd - Horizontal curve at Pennington/Meade Co line	PE, CE, ROW, Grading	2.948	2021		3.276
430	P TAPU(24)	0744	Meade	0.0		Sturgis along Otter Rd from Raccoon Rd to Vanocker Canyon Rd and along Vanocker Canyon Rd Fm Otter Rd to Pineview Drive	Construction of a Shared Use Path, CE	0.352	2021		0.470
431	IM 0901(154)0	01ME	Lawrence Meade Pennington	22.8	I90E I90W	I90 - Rapid City Area	Replace Fence	0.663	2021		0.728
432	*IM-FP 0901(195)36 HR-IM X101(01)	021G 07VR	Meade	2.2	I90E	I90 EBL - Fm W of Exit 37 (Pleasant Valley) to Exit 40 (Tilford); I90 - Tilford Port of Entry	Grading, Interchange Reconstruction (Exit 37), PCC Surfacing, Replace Str Bridge, Tilford Port of Entry; Replace Electronic Screening System	31.070	2022		37.259

By County

Meade

Seq	Project Number	PC #	County	Length	Route	Location of Project	Work Description	Federal Funds	Fiscal Year	Total Cost (Mil \$)	¥
433	NH 0212(190)39	068V	Butte Meade	47.9	US212	US212 - Fm SD79 in Newell to the Maurine/Bixby Rd	Mill, AC Resurfacing, Guardrail Upgrades, Erosion Control, Pipe Work	16.486	2022	20.477	¥
434	NH 0034(190)55	05RC	Meade	0.0	SD34	SD34 - 16.7 NE of the SD79N Jct	Bank Stabilization	0.939	2022	1.221	¥
435	NH 0073(77)146	06PA	Meade	14.1	SD73	SD73 - Fm SD34 N 14	Mill, AC Resurfacing, Pipe Work	3.731	2023	4.654	¥
436	*IM 0901(187)45	034J	Meade	2.0	I90E I90W	I90 EBL & WBL - Fm E of Exit 44 to W of Exit 48; Exit 46 (Elk Creek Rd)	Grading, Interchange Reconstruction (Exit 46), PCC Surfacing	29.923	2024	33.726	¥
Construction planned for 2024 & 2025.											
437	NH 0034(207)96	079F	Meade	18.7	SD34	SD34 - Fm 16.5 W of N SD73 Jct to Meade/Ziebach Co Line	Mill, AC Resurfacing, Pipe Work	4.503	2024	5.496	¥
438	PS 1573(01)	0627	Meade	0.0		Elk Creek Rd - near Piedmont (Exit 46), RCP&E RR, DOT #199671B	Remove Crossing	0.450	2024	0.500	¥

By County

Mellette

Seq	Project Number	PC #	County	Length	Route	Location of Project	Work Description	Federal Funds ¥	Fiscal Year	Total Cost(Mil \$)	¥
439	*NH-EM 0083(74)55 NH-EM 0083(74)55	04E8 06L6	Jones Mellette	25.5	US83	US83 - Fm White River to S of Murdo; US83 - Fm Pony Street in Horse Creek N to White River	AC Surfacing, ADA Upgrades; Shared Use Path Construction, Lighting	13.276	2021		18.794
Construction planned to begin in 2022. Part of the 2018 BUILD Grant Award.											
440	NH 0083(88)40	074F	Mellette	0.0	US83	US83 - 1.25 S of the S US83/SD44 Intersection	Pipe Work, Modify Drainage	0.526	2021		0.656
441	NH-P 0033(15)	041V	Lyman Mellette Todd Tripp	40.5	SD47 SD49 US83	Various Locations in the Winner Area	Pipe Work	1.680	2021		2.185
442	P 0033(36)	07KT	Gregory Jackson Lyman Mellette Todd Tripp	75.7	SD44 SD47 SD49 SD63 US183	Various Routes in the Winner Area	Asphalt Surface Treatment	2.179	2021		2.658
443	P 0044(211)200	04EM	Mellette	14.1	SD44	SD44 - Fm US83 to E City limits of Wood	Mill, AC Resurfacing, Pipe Work	3.314	2022		4.133
Construction planned to begin in 2023.											
444	P 0044(212)172	04X0	Mellette	23.3	SD44	SD44 - Fm SD63 to the N Jct of US83	Full Depth Reclamation, AC Surfacing, Modify Intersection, Pipe Work	11.623	2022		14.497
Construction planned to begin in 2023.											
445	P 0053(11)49	07YF	Mellette	11.1	SD53	SD53 - Fm SD44 N 11	Blotter Surfacing	1.840	2023		2.245
446	P 0044(215)194	07EA	Mellette	0.0	SD44	SD44 - 2.3 W Jct US83 over Pine Ck	LSDC Overlay	0.255	2024		0.311
447	PH 8048(04)	04JH	Mellette	0.0		Various County, City, & Township Roads in Mellette County	Signing & Delineation- Gravel Roads ONLY	0.592	2024		0.788

By County

Miner

Seq	Project Number	PC #	County	Length	Route	Location of Project	Work Description	Federal Funds ¥	Fiscal Year	Total Cost(Mil \$)	¥
448	BRO 8049(00)	02EC	Miner	0.2		Structure 5 S & 6.6 W of Howard over Rock Creek SN 49-094-180	Structure & Approach Grading	0.000	2021		0.634
449	P-PH 0034(170)350	04KR	Miner	7.0	SD34	SD34 - Fm Sanborn/Miner County Line E to 425th Ave Near Roswell	Shoulder Widening, Replace Str Bridge, Pipe Work	9.493	2021		9.493
450	PH 0020(201)	06JF	Hanson Miner Minnehaha	0.0	SD34 SD38	Various Locations in the Mitchell Region	Modify Intersection	2.624	2023		2.915
451	P 0042(90)305 P 0034(209)366	0824 0827	Hanson Miner	0.0	SD34 SD42	SD42 - Str 1.7 E of Davison Co Line; SD34 - Str 6.3 W of US81 Jct	Scour Protection	0.452	2024		0.552

Seq	Project Number	PC #	County	Length	Route	Location of Project	Work Description	Federal Funds ¥	Fiscal Year	Total Cost(Mil \$)	¥
452	P 0013(38)108 IM-PH 0293(107)99	04VD 05F9	Minnehaha Moody	0.0	I29N I29S SD13	SD13 - 0.3 N of Flandreau Over the Big Sioux River; I29 N/S - 1 N of Exit 98 (Dell Rapids); 1.2 N Minnehaha Co. Line; 3.8 S of Exit 109 (Colman); 3 S of Exit 109 (Colman)	High Friction Surface Treatment, Polymer Chip Seal, Deck Repair, Curb Repair, Approach Slabs, Replace Joint	2.804	2021		3.103
453	IM 2292(95)0	03RD	Lincoln Minnehaha	11.4	I229N I229S	I229 Corridor	Median Lighting, Automatic Traffic Recorders	1.997	2021		2.302
454	IM 0909(89)379	06G5	Minnehaha	7.0	I90E	I90 - Fm W of Humboldt to Near Hartford	Construct Crossovers, Ramp Crossovers, Ramp Detours	0.813	2021		0.912
Construction planned to begin in 2022.											
455	*IM 2292(84)3	000S	Minnehaha	0.0	I229S	I229 - Exit 3 (Minnesota Ave) in Sioux Falls	Preliminary Engineering	0.000	2021		0.052
456	*IM 2292(101)4	05HN	Minnehaha	0.0	I229S	I229 - Exit 4 (Cliff Ave) in Sioux Falls	Preliminary Engineering	0.000	2021		0.052
457	*IM 0909(92)387	06G8	Minnehaha	0.0	I90E I90W	I90 - Exit 387 (Hartford)	Preliminary Engineering	0.000	2021		0.052
458	IM 0293(111)78 IM-NH-P 0022(76)	06X2 06Y9	Minnehaha	9.5	I29N I29S I90E I90W SD38 SD38E SD38W	I29 - Exits 78 (26th St), 81 (Maple St.) & 83 (60th St) in Sioux Falls; Various Routes in the Sioux Falls Area	Approach Slab Replacement, Epoxy Chip Seal, LSDC Overlay, Approach Pavement, Approach Guardrail; Pavement Restoration	3.115	2021		3.516
459	IM 0909(93)380 IM 0291(127)0	06XW 04NL	Lincoln Minnehaha Moody Union	0.0	I29N I29S I90E I90W	I90 - Sioux Falls Area; I29 - Mitchell Region	Modify Crossroads	1.734	2021		1.946
460	*IM 2292(107)5 NH 2042(30)	07C4 07C5	Minnehaha	3.2	I229N I229S	I229 - Fm 26th St to 10th St; 10th St Interchange; 10th St - Fm Lowell Ave to Cleveland Ave	Preliminary Engineering	0.000	2021		0.285

Seq	Project Number	PC #	County	Length	Route	Location of Project	Work Description	Federal Funds ¥	Fiscal Year	Total Cost(Mil \$)	¥
461	P 1358(02) NH 2042(29) NH 0042(63)371	05C2 06YQ 05C6	Minnehaha	1.5	SD42	Six Mile Rd - Fm 1000' N of Arrowhead Parkway S 1500' in Sioux Falls; Arrowhead Parkway - Fm 0.5 W of Six Mile Rd to Six Mile Rd in Sioux Falls; SD42 - Fm Six Mile Rd to Willow Run Ent in Sioux Falls	Grading, Storm Sewer, Curb & Gutter, PCC Surfacing, ROW, Signals & Lighting	14.325	2021	17.481	
Construction planned for 2021 & 2022.											
462	IM-NH-P 0022(45)	041L	Brookings Lake Lincoln Minnehaha Moody	0.0	I29N I29S I90E I90W SD11 SD13 SD32 US81	Various Locations in the Sioux Falls Area	Pipe Work	0.987	2021	1.561	
463	NH-P 0022(81)	07K4	Lincoln McCook Minnehaha Turner	55.3	SD19 SD38 SD38E SD38W SD42 US18	Various Routes in the Sioux Falls Area	Asphalt Surface Treatment	1.425	2021	1.740	
464	PS 8050(71)	05RE	Minnehaha	0.0		Marion Rd, 1.5 NW of Sioux Falls, BNSF RR, DOT #097254J	Crossing Surface, Approach Work, CE	0.035	2021	0.040	
465	PH 0020(177)	04HG	Lincoln Minnehaha Union	0.0	I229N I229S I29N I29S	Various Locations in the Mitchell Region	Interstate Median Protection for Mitchell Region	0.927	2021	1.030	
466	PH 000S(396)	06TQ	Minnehaha Moody	1.4	I29N I29S	Various Locations on the state and local systems in the Aberdeen, Pierre, and Mitchell Regions	High Friction Surface Treatment	0.936	2021	1.040	
467	P TAPU(22)	06N7	Minnehaha	0.0		Crooks along West Avenue from Main St to Executive Ave	PE, CE and Construction of Shared Use Path & Install RR Crossing	0.323	2021	0.394	

Seq	Project Number	PC #	County	Length	Route	Location of Project	Work Description	Federal Funds ¥	Fiscal Year	Total Cost(Mil \$)	¥
468	PH 0020(213)	07WT	Aurora Bon Homme Charles Mix Douglas Hanson Hutchinson Lincoln Minnehaha Moody Sanborn Turner Union Yankton	0.0	SD11 SD13 SD153 SD1804 SD19 SD19A SD203 SD25 SD258 SD37 SD38P SD44 SD50 SD52 US18 US281	Various locations in the Mitchell Region	Transverse Rumble Strips at Stop Controlled Intersections	0.140	2021		0.156
469	IM 2292(108)0	07YD	Lincoln Minnehaha	2.0	I229N I229S	I229 NBL & SBL - Fm Exit 1 (Louise Ave) to Exit 2 (Western Ave)	AC Overlay	1.113	2021		1.224
470	P 0011(94)86	04VC	Minnehaha	0.0	SD11	SD11 - 5.2 N of the I90 Interchange Over West Pipestone Creek	Epoxy Chip Seal, Column Repair	0.094	2022		0.116
471	IM 2291(01)10	01QA	Minnehaha	0.0	I229N I229S	I229 - 60th St N Over I229 S of I90	Replace Str Bridge, Approach Grading	3.629	2022		4.125
472	*IM-FP 0909(90)377	05T3	McCook Minnehaha	13.1	I90W	I90 WBL - Fm 2 W of Humboldt to 2 E of Hartford; I90 WBL - Exit 379 (Humbolt); I90 Str - 0.4 W of Exit 390 (SD38) Over a Creek	Remove & Replace PCC Surfacing, Replace Str Bridge, Approach Grading, Correct Clearance Deficiency, Spot Grading, Pipe Work	24.477	2022		27.524
Construction planned for 2023.											
473	IM 0909(91)394	065D	Minnehaha	0.0	I90E I90W	I90 - 470th Ave Str over I90, 2.1 W of I29	LSDC Overlay, Approach Guardrail	0.305	2022		0.335
474	IM 0293(112)76	06VQ	Minnehaha	0.6	I29S	I29 - SBL Fm 57th St to 49th St in Sioux Falls	Remove Riprap, Modify Drainage, Pipe Work	1.035	2022		1.198

By County

Minnehaha

Seq	Project Number	PC #	County	Length	Route	Location of Project	Work Description	Federal Funds ¥	Fiscal Year	Total Cost(Mil \$)	¥
475	*P 1400(16) P 1423(07) P 8050(81) IM 0293(106)76	05NF 06Y0 06XY 03RA	Minnehaha	1.8	I29N I29S	I29 - Exit 77 (41st Street Interchange) in Sioux Falls; 41st Street In Sioux Falls - Fm W of Marion Rd to Shirley Ave; Marion Road - Fm 39th St to 43rd St in Sioux Falls; Shirley Ave - Fm 41st St to W Shirley Place in Sioux Falls	Modify Interchange, Bent Strengthening; Grading, Signals, Curb & Gutter, Sidewalk, PCC Surfacing, Storm Sewer, ADA, Lighting, Pavement Markings, ROW; Urban Construction; Urban Reconstruction	37.403	2022	42.582	
Construction planned for 2022 & 2023.											
476	P 1186(00)	00KD	Minnehaha	2.0		60th St. N from I29 to N 4th Ave in Sioux Falls	Preliminary Engineering	0.000	2022	0.200	
477	*NH 1157(02) NH 0011(101)72 NH 2042(28)	05C3 05C4 05UW	Minnehaha	1.0	SD11N SD11S	Veterans Parkway - Fm Arrowhead Parkway N 1000' in Sioux Falls; SD11 - Fm Arrowhead Parkway S 500' in Sioux Falls; Arrowhead Parkway - Fm Highline Ave to 0.5 W of Six Mile Road in Sioux Falls	Grading, Storm Sewer, Curb & Gutter, PCC Surfacing, ROW, Signals, Lighting	10.456	2022	12.759	
Construction planned for 2022 & 2023.											
478	*NH-P 0042(59)373	03TE	Minnehaha	4.9	SD42	SD42 - Fm the Big Sioux River Bridge to the IA State Line	Grading, PCC Surfacing, Curb & Gutter, Sidewalk, ADA, Storm Sewer, Lighting, Signals, Approach Slabs	21.241	2022	29.068	
Construction planned for 2022 & 2023.											
479	IM 0020(186)	06FV	Lincoln Minnehaha	0.0	I29N I29S	Various Locations Throughout the Mitchell Region	2022 Regionwide Approach Slab Repair, Polymer Chip Seal	0.938	2022	1.145	
480	PP-PS 1261(11)	02HW	Minnehaha	0.0		Cliff Ave - by 20th St in Sioux Falls, BNSF RR, DOT #075474T	Upgrade Signals, Crossing Surface Rehabilitation, Approach, PE, CE	0.900	2022	1.000	
481	PP-PS 1261(10)	011B	Minnehaha	0.0		Cliff Ave - by 14th St in Sioux Falls, BNSF RR, DOT #381-656W	Upgrade Signals, Crossing Surface Rehabilitation, Approach Improvement, PE, CE	0.450	2022	0.500	

By County

Minnehaha

Seq	Project Number	PC #	County	Length	Route	Location of Project	Work Description	Federal Funds ¥	Fiscal Year	Total Cost(Mil \$)	¥
482	PS 1186(08)	04A7	Minnehaha	0.0		60th St N - in Sioux Falls, D&I RR, DOT #381679D	Railroad Crossing Rehabilitation, Approach, CE	0.090	2022		0.100
483	*IM 2292(98)6 P 1200(04)	04XK 06MM	Minnehaha	0.0	I229N I229S	I229 Exit 9 (Benson Rd Interchange) in Sioux Falls; I229 - Strs E 6th S & Benson Rd; Benson Rd - Fm Lewis Ave E to Hall Ave	Modify Interchange, Polymer Chip Seal, LSDC, Approach Slab, Joints, Rail Replacement & Repair; PE, Grading, Storm Sewer, Curb & Gutter, PCC Surfacing, ROW, Signals, Lighting	34.840	2023		41.571
Benson Road - Fm Lewis Avenue East to Hall Avenue Inflated Amt \$10.000 mil.											
484	*IM-NH 0909(46)406 NH 0011(118)80	4433 062V	Minnehaha	0.4	I90E I90W SD11	I90 - Exit 406 (Corson/Brandon Interchange) ; SD11 - Fm Redwood Blvd to AshSt in Brandon & 260th St Intersection in Corson	Interchange Reconstruction, Replace Str Bridge, Lighting, PCC Surfacing, ADA	27.011	2023		31.176
485	NH 0042(80)371	06YP	Minnehaha	1.5	SD42	SD42 - Fm Willow Run Ent to Big Sioux River in Sioux Falls	Grading, Storm Sewer, Curb & Gutter, PCC Surfacing, Str Widening, Signals, Lighting	18.435	2023		22.496
486	PH 0020(201)	06JF	Hanson Miner Minnehaha	0.0	SD34 SD38	Various Locations in the Mitchell Region	Modify Intersection	2.624	2023		2.915
487	P 0038(46)332	05UR	McCook Minnehaha	16.6	SD38	SD38 - Fm US81 to SD19; Jct of SD19/SD38	Mill, AC Resurfacing, Pipe Work	4.141	2023		5.150
488	P 0011(145)83	05V6	Minnehaha	0.0	SD11	SD11 - Str 2.7 N of I90 Over Split Rock Ck	Replace Str Bridge, Approach Grading	4.170	2024		5.282
489	*IM 0908(99)377	05T2	McCook Minnehaha	13.1	I90E I90W	I90 EBL - Fm 2 W of Humboldt to 2 E of Hartford; I90 - Str Over I90 at 459th Ave (Hartford Exit); I90 - Str 0.4 W of Exit 390 (SD38); I90 EBL - Exit 379 (Humbolt)	Remove & Replace PCC Surfacing, Deck Replacement, Approach Slabs, Rehab Abutments, Bridge Painting, Replace Str Bridge, Approach Grading, Correct Clearance Deficiency, Spot Grading, Pipe Work	26.858	2024		30.216

¥ Costs reflect anticipated inflation

HC65Coding.rpt

By County

Minnehaha

Seq	Project Number	PC #	County	Length	Route	Location of Project	Work Description	Federal Funds ¥	Fiscal Year	Total Cost(Mil \$)	¥
490	IM 0293(113)78	065E	Minnehaha	0.0	I29N I29S	I29 - Str 0.3 N of 26th St over Skunk Ck	Polymer Chip Seal, Replace Approach Slabs, Approach Guardrail	0.781	2024		0.858
491	IM 2292(103)2	06CF	Minnehaha	0.2	I229N	I229 - Exit 2 (Western Ave) in Sioux Falls	Modify Ramp - NB On Ramp	0.567	2024		0.712
492	IM 2292(105)3	07CY	Minnehaha	1.9	I229N	I229 - for Cliff Ave	Modify Crossovers	3.181	2024		3.496
493	IM 2292(109)2	0818	Minnehaha	0.0	I229N	I229 - Exit 2 (Western Ave) over I229	LSDC Overlay, Approach Slabs, Approach Pavement, Replace Steel Pedestrian Rail	1.005	2024		1.104

Seq	Project Number	PC #	County	Length	Route	Location of Project	Work Description	Federal Funds ¥	Fiscal Year	Total Cost(Mil \$)	¥
494	P 0013(38)108 IM-PH 0293(107)99	04VD 05F9	Minnehaha Moody	0.0	I29N I29S SD13	SD13 - 0.3 N of Flandreau Over the Big Sioux River; I29 N/S - 1 N of Exit 98 (Dell Rapids); 1.2 N Minnehaha Co. Line; 3.8 S of Exit 109 (Colman); 3 S of Exit 109 (Colman)	High Friction Surface Treatment, Polymer Chip Seal, Deck Repair, Curb Repair, Approach Slabs, Replace Joint	2.804	2021		3.103
495	IM 0294(72)109	06X1	Moody	0.6	I29N I29S	I29 - Exit 109 (Colman)	Lighting	0.264	2021		0.290
496	IM 0909(93)380 IM 0291(127)0	06XW 04NL	Lincoln Minnehaha Moody Union	0.0	I29N I29S I90E I90W	I90 - Sioux Falls Area; I29 - Mitchell Region	Modify Crossroads	1.734	2021		1.946
497	BRF 6337(00)19-1	076A	Moody	0.2		Structure 9 N of Egan on 478th Ave over the Big Sioux River SN 51-120-044	Structure Replacement – Bridge Improvement Grant	0.000	2021		1.900
Total = \$1.717; State (BIG CAP) = \$1.374; Local = \$0.343											
498	IM-NH-P 0022(45)	041L	Brookings Lake Lincoln Minnehaha Moody	0.0	I29N I29S I90E I90W SD11 SD13 SD32 US81	Various Locations in the Sioux Falls Area	Pipe Work	0.987	2021		1.561
499	PH 000S(396)	06TQ	Minnehaha Moody	1.4	I29N I29S	Various Locations on the state and local systems in the Aberdeen, Pierre, and Mitchell Regions	High Friction Surface Treatment	0.936	2021		1.040

By County

Moody

Seq	Project Number	PC #	County	Length	Route	Location of Project	Work Description	Federal Funds ¥	Fiscal Year	Total Cost(Mil \$)	¥
500	PH 0020(213)	07WT	Aurora Bon Homme Charles Mix Douglas Hanson Hutchinson Lincoln Minnehaha Moody Sanborn Turner Union Yankton	0.0	SD11 SD13 SD153 SD1804 SD19 SD19A SD203 SD25 SD258 SD37 SD38P SD44 SD50 SD52 US18 US281	Various locations in the Mitchell Region	Transverse Rumble Strips at Stop Controlled Intersections	0.140	2021		0.156
501	PH 8051(14)	03V2	Moody	0.0		Various County, City, Tribal and Township Roads in Moody County	Signing & Delineation	0.756	2024		1.008
502	NH 0034(193)403	0609	Moody	1.5	SD34	SD34 - Fm 469th Ave to the E City Limits in Colman	Grading, PCC Surfacing, Curb & Gutter, Sidewalk, Lighting	6.774	2024		8.897

By County

Oglala Lakota

Seq	Project Number	PC #	County	Length	Route	Location of Project	Work Description	Federal Funds ¥	Fiscal Year	Total Cost(Mil \$)	¥
503	NH-P 0043(31)	07KA	Fall River Oglala Lakota Pennington	57.2	SD71 US16 US18	Various Routes in the Custer Area	Rout & Seal	0.186	2021		0.227
504	P TAPR(35)	07RJ	Oglala Lakota	0.0		Manderson - along BIA 33 fm the Church to Oglala Lakota College down to Pinky's Store, along BIA 28 fm Tribal Housing to the Head Start	Construction of a Shared Use Path, CE	0.322	2022		0.657
505	PH 8057(04)	05WP	Oglala Lakota	0.0		Various County, City, Tribal & Township Roads in Oglala Lakota County	Signing & Delineation - Gravel Roads ONLY	0.630	2023		0.840
506	*NH 0018(195)103 P 0407(05)01	04FC 06N3	Oglala Lakota	1.2	SD407 US18	US18 - In Pine Ridge Fm 2 Blocks N of SD407 to E of Indian Health Rd; SD407 - In Pine Ridge Fm Cherry Hill Ct to US18	Urban Grading, Curb & Gutter, Storm Sewer, Lighting, PCC Surfacing, ADA, Signal	4.353	2024		5.853

By County

Pennington

Seq	Project Number	PC #	County	Length	Route	Location of Project	Work Description	Federal Funds ¥	Fiscal Year	Total Cost(Mil \$)	¥
507	P 0040(343)32	04PH	Pennington	1.1	SD40	SD40 - Through Keystone	ADA Curb Ramp, Sidewalks	0.484	2021		0.633
508	NH 0014(226)113	05U1	Jackson Pennington	14.1	US14	US14 - Fm E of Wall to Cottonwood; US14 - 3.8 W of the Jackson Co Line Over a Branch of Cottonwood Creek	Mill, AC Resurfacing, Pipe Work, Replace Str RCBC, Approach Grading	4.376	2021		5.341
509	P 016A(08)59	04FU	Pennington	0.1	US16AE US16AW	US16A EBL & WBL - Over US16E at the Keystone Interchange	Bridge Rehabilitation	4.504	2021		5.496
510	IM 0902(179)98	07CP	Pennington	10.0	I90E I90W	I90 EBL & WBL - Fm Exit 98 to E of Exit 107	Interstate Fence	0.236	2021		0.260
511	BRF 6403(09)	02JT	Pennington	0.2		Structure 0.6W & 0.1S of Rochford over Rapid Creek SN 52-162-272	Structure & Approach Grading	0.320	2021		0.400
512	IM-NH 0040(323)	06FY	Harding Pennington Perkins	0.0	I90E I90W SD73 SD79 US16WB US85	Various Locations Throughout the Rapid City Region	2021 Regionwide Approach Slab Repair	1.740	2021		2.122
513	IM-NH-P 0041(170)	06YL	Lawrence Meade Pennington	47.9	I190N I190S I90E I90W SD34 SD44 SD44E SD44W US385	Various Routes in the Rapid City Area	Rout & Seal	0.188	2021		0.230
514	NH-P 0043(31)	07KA	Fall River Oglala Lakota Pennington	57.2	SD71 US16 US18	Various Routes in the Custer Area	Rout & Seal	0.186	2021		0.227

By County

Pennington

Seq	Project Number	PC #	County	Length	Route	Location of Project	Work Description	Federal Funds ¥	Fiscal Year	Total Cost (Mil \$)	¥
515	PH 8041(20)	05F8	Meade Pennington	1.0		Nemo Rd - Horizontal curve at Pennington/Meade Co line	PE, CE, ROW, Grading	2.948	2021		3.276
516	*NH 0016(93)64	6874	Pennington	0.0	US16E US16EB US16W US16WB	US16/US16B - Intersection	Preliminary Engineering	0.000	2021		0.208
517	P TAPU(09)	04UA	Pennington	0.9		Rapid City - On the east side of Cambell St. from the end of the side path south of Rocker Dr., N to E. Omaha St./Hwy. 44.	PE, CE and Construction of Shared Use Path	0.470	2021		0.573
518	IM 0901(154)0	01ME	Lawrence Meade Pennington	22.8	I90E I90W	I90 - Rapid City Area	Replace Fence	0.663	2021		0.728
519	PH 0016(91)61	06X3	Pennington	0.7	US16E US16W	US16 - Intersection of US16 & Neck Yoke Rd (Reptile Garden Ent.)	Preliminary Engineering	0.094	2021		0.104
520	NH 0016(94)64	078D	Pennington	5.8	US16E US16W	US16 E&W - Fm US16B to Tower Rd	Preliminary Engineering	0.043	2021		0.052
521	NH 0044(220)46	04PD	Pennington	3.4	SD44	SD44 - Fm LaCrosse St to Covington St in Rapid City	ADA Curb Ramp, Modify Intersection, Sidewalk	4.251	2022		5.475
522	P 0244(11)27	04FT	Pennington	0.4	SD244	SD244 - 3.2 E of US385 & US16 Over Palmer Gulch	Replace Str Bridge, Approach Grading, Turn Lanes, Spot Grading	2.374	2022		2.897

By County

Pennington

Seq	Project Number	PC #	County	Length	Route	Location of Project	Work Description	Federal Funds ¥	Fiscal Year	Total Cost (Mil \$)	¥
523	IM-NH-P 0040(234)	04W7	Jackson Pennington	0.0	I90E I90W SD240 US14E	I90 - Strs, 1.5 W of Exit 67 Over S Gate Road & a Crk; 1.4 W of Exit 67 over RR Track; 4.0 E of the Box Elder Intch over 154th Ave; 0.5 W of SD240 Over RR; 0.3 E of Wasta Over the Cheyenne River; 1.9 NW of the W Wall Intch Under Cedar Butte Road; 6.3 NW of the SD240 S Intch Over Whitewater Crk; On the US014 WB Off ramp at the I90 Intch; US14 – Str, US14 & I 90 Intch; SD240 – Str, At the W Wall Intch Over I90	Zone Painting	1.661	2022		1.825
524	IM 0902(180)108	07CQ	Jackson Pennington	22.1	I90E	I90 E - Fm E of Exit 107 to W of Exit 131	Interstate Fence	0.241	2022		0.265
525	PH-PS 3230(05) PH 3269(02)	01DJ 074E	Pennington	0.0		Pennington Co Rd 14-16 - Radar Hill Rd Jct & Commercial Gate Road Jct in Box Elder; Radar Hill Road - S of Pennington Co Rd 14-16 Jct, RCP&E RR, DOT #190122B; Radar Hill Rd Approaches to Pennington Co Rd 14-16 Jct	Intersection Reconstruction, Add Turn Lanes, Lighting; Crossing Surface Rehabilitation, Approach Work & Relocate Existing Signals	3.352	2022		3.724
Coordinate with PCN 05RH											
526	*NH-PH 0385(51)87	03VD	Pennington	8.2	US385	US385 - Fm 1.5 N of US16 E to Pactola Dam; US385 - Str 3.6 N of US16 E over Horse Creek	Shoulder Widening, Pipe Work, Spot Grading; Replace Str (RCBC), Approach Grading	25.992	2022		28.879
527	PH 0079(86)68	07N8	Pennington	0.0	SD79	SD79 - Intersection of Spring Creek Rd	Modify Intersection, Lighting	0.331	2022		0.368
528	NH 0016(89)41	060L	Pennington	0.0	US16	US16 - 0.1 E of US16/US16B Intersection on Spring Creek	Bank Stabilization	0.127	2022		0.179

By County

Pennington

Seq	Project Number	PC #	County	Length	Route	Location of Project	Work Description	Federal Funds ¥	Fiscal Year	Total Cost(Mil \$)	¥
529	P TAPU(29)	07RH	Pennington	0.0		Box Elder - along Briggs St fm Patriot Dr to Villa Dr, along Villa Dr fm Briggs St to N Ellsworth Rd, along N Ellsworth Rd fm Villa Dr to Frontage Rd	Construction of a Shared Use Path, CE	0.317	2022		0.599
530	IM 0902(18)101	035F	Pennington	0.0	I90E I90W	I90 EBL&WBL - Str's 3.3 E of the Wasta Interchange Over Bull Ck, Cedar Butte Rd over I90	Structure, Approach Grading, Replace Joints	8.588	2023		9.838
531	IM 1902(67)0	065K	Pennington	0.0	I190N	I190 - Anamosa St Str over I190	LSDC Overlay	0.438	2023		0.482
532	IM 0902(181)108	07CR	Jackson Pennington	22.1	I90W	I90 W - Fm E of Exit 107 to W of Exit 131	Interstate Fence	0.246	2023		0.271
533	NH 0385(57)87 NH 0385(61)95	068X 07W4	Pennington	9.4	US385	US385 - Fm 1.5 N of US16 E to Pactola Dam; US385 - Across Pactola Dam	Full Depth Reclamation, AC Resurfacing; Crack & Seat, AC Surfacing, Curb & Gutter, Guardrail	7.185	2023		8.925
Construction planned to begin in 2023.											
534	*NH-PH 0385(50)96	03BD	Pennington	5.7	US385	US385 - Fm N of Pactola Dam to 4 N of the SD44 Jct	Shoulder Widening, Pipe Work, Spot Grading	20.011	2023		22.235
535	NH 0044(221)42	07WN	Pennington	0.0	SD44	SD44 - Str 1.9 W of the SD231 Jct over Rapid Ck	Column Repair	0.014	2023		0.017
536	P 016A(11)56 P 0040(330)32	05V8 0637	Pennington	0.2	SD40 US16A	US16A - Str 2.7 S of US16 Over Battle Creek; SD40 - Fm US16A to 3rd St In Keystone	US16A - Replace Str Bridge, Approach Grading; SD40 - Sidewalk, ADA, Signal	2.125	2024		3.140
537	NH 0385(59)96	0694	Pennington	5.7	US385	US385 - Fm N of Pactola Dam to 4 N of SD44	Full Depth Reclamation, AC Surfacing	4.425	2024		5.512
538	P 0044(217)88	06R3	Pennington	19.4	SD44	SD44 - Fm Scenic to 11 W of Interior	Full Depth Reclamation, AC Surfacing, Mill, AC Resurfacing, Pipe Work	7.024	2024		8.702

By County

Pennington

Seq	Project Number	PC #	County	Length	Route	Location of Project	Work Description	Federal Funds ¥	Fiscal Year	Total Cost(Mil \$)	¥
539	*PH 0385(55)102	03X7	Lawrence Pennington	13.3	US385	US385 - 4 N of the SD44 Jct to N of Nemo Rd	Shoulder Widening, Modify Intersection	12.991	2024	14.434	

.....

By County

Perkins

Seq	Project Number	PC #	County	Length	Route	Location of Project	Work Description	Federal Funds ¥	Fiscal Year	Total Cost(Mil \$)	¥
540	NH 0073(75)213	05RY	Perkins	15.7	SD73	SD73 - Fm the N SD20 Jct to 15 N	Mill, AC Resurfacing, Pipe Work	4.206	2021		5.228
541	P 0020(172)66	05RX	Perkins	30.9	SD20	SD20 - Fm E of Prairie City to SD73	Full Depth Reclamation, AC Surfacing, Mill, AC Resurfacing, Pipe Work	10.167	2021		12.585
542	IM-NH 0040(323)	06FY	Harding Pennington Perkins	0.0	I90E I90W SD73 SD79 US16WB US85	Various Locations Throughout the Rapid City Region	2021 Regionwide Approach Slab Repair	1.740	2021		2.122
543	NH-P 0042(86)	07K9	Butte Harding Lawrence Meade Perkins	136.0	SD20 SD34 SD73 SD79 US12 US212 US85	Various Routes in the Belle Fourche Area	Rout & Seal	0.441	2021		0.538
544	PH 8053(23)	04L9	Perkins	0.0		Various County, City, & Township Roads in Perkins County	Signing & Delineation, - Gravel Roads ONLY	0.724	2023		1.790

By County

Potter

Seq	Project Number	PC #	County	Length	Route	Location of Project	Work Description	Federal Funds ¥	Fiscal Year	Total Cost(Mil \$)	¥
545	NH 0212(182)187 P 1804(49)292	05EN 05X8	Dewey Potter Sully	46.3	SD1804 US212	US 212 - Fm LaPlant to the W Jct of US83; SD1804 - Fm the Agar Road N to the W US212 Jct & Fm the E US212 Jct to West Whitlock	US212 - Mill, AC Resurfacing, Pipe work; SD1804 - Pipe Work	6.729	2021		8.420
546	NH-P 0031(51)	07KQ	Potter Stanley	33.8	SD20 US14	Various Routes in the Pierre Area	Asphalt Surface Treatment	0.889	2021		1.084
547	*NH 0212(165)224	039L	Potter	1.7	US212	US212 - Through Gettysburg	Grading, PCC Surfacing, ADA, Storm Sewer, Lighting	9.167	2021		11.698
Construction planned for 2021 & 2022.											
548	BR NBIS(48) BR NBIS(00)	06A5 06A6	Brule Charles Mix Clay Corson Hughes Potter Walworth Yankton	0.0	I90E I90EL SD1806 SD19 SD44 US12 US14E US212	Missouri River Bridges at: I90 & I90L at Chamberlain; SD44, SD19 near Vermillion; SD1806 and US12 near Mobridge; US14 at Pierre; US212 west of Gettysburg; Pedestrian Walkway at Yankton	Underwater Bridge Inspections	0.261	2022		0.319
PCN 06A6 The City of Yankton will be reimbursing the SD Dept. of Transportation for the cost of this inspection.											
549	NH 0212(00)208	05HY	Potter	0.0	US212	US212 - Str at the Dewey/Potter Co Line over the Missouri River (Oahe Lake)	Replace Overheight Portal	0.000	2022		0.069
550	NH 0212(199)235	06PJ	Faulk Potter	9.2	US212	US212 - Fm E of the W SD47 Jct to the Potter/Faulk Co Line	Mill, AC Resurfacing, Pipe Work	2.522	2024		3.148

By County

Regionwide

Seq	Project Number	PC #	County	Length	Route	Location of Project	Work Description	Federal Funds	Fiscal Year	Total Cost(Mil \$)	¥
551	P 0030(00)18	04UX	Regionwide	0.0		Regionwide	Pierre Region Bridge Rehabilitation	0.000	2021	0.212	¥
552	P 000S(00)225	04M3	Regionwide	0.0		Various Locations in the Rapid City Region	County Pavement Marking	0.000	2021	0.578	¥
State funds at 60/40 (State CAP - \$0.094, County - \$0.062); Remainder 100% Local - \$0.434.											
553	P 000S(00)230	04M4	Regionwide	0.0		Various Locations in the Aberdeen Region	County Pavement Marking	0.000	2021	0.539	¥
State funds at 60/40 (State CAP - \$0.158, County - \$0.106); Remainder 100% Local - \$0.286											
554	P 000S(00)227	04M5	Regionwide	0.0		Various Locations in the Mitchell Region	County Pavement Marking	0.000	2021	0.882	¥
State funds at 60/40 (State CAP - \$0.223, County - \$0.149); Remainder 100% Local - \$0.528.											
555	P 000S(00)228	04M6	Regionwide	0.0		Various Locations in the Pierre Region	County Pavement Marking	0.000	2021	0.059	¥
State funds at 60/40 (State CAP - \$0.025, County - \$0.017); Remainder 100% Local - \$0.018.											
556	PH 0010(115)	04KE	Regionwide	0.0		Various locations on the State System in the Aberdeen Region	Durable Pavement Marking	0.312	2021	0.312	¥
557	PH 0020(162)	04KF	Regionwide	0.0		Various locations on the State System in the Mitchell Region	Durable Pavement Marking	0.780	2021	0.780	¥
558	PH 0030(29)	04KG	Regionwide	0.0		Various locations on the State System in the Pierre Region	Durable Pavement Marking	0.229	2021	0.229	¥
559	PH 0040(231)	04KH	Regionwide	0.0		Various locations on the State System in the Rapid City Region	Cold Plastics Durable Pavement Marking	0.208	2021	0.208	¥
560	PH 0040(232)	04KJ	Regionwide	0.0		Various locations on the State System in the Rapid City Region	Sprayable Durable Pavement Marking	0.338	2021	0.338	¥
561	PH 0020(203)	07A8	Regionwide	0.0		Various locations on the State System in the Mitchell Region	Durable Pavement Marking	0.780	2021	0.780	¥

By County

Regionwide

Seq	Project Number	PC #	County	Length	Route	Location of Project	Work Description	Federal Funds ¥	Fiscal Year	Total Cost(Mil \$)	¥
562	PH 0040(340)	07AM	Regionwide	0.0		Rapid City Region	Corridor Signing	1.040	2021		1.040
563	PH 000S(419)	07WU	Regionwide	64.0		Various locations on the local system in the Pierre & Rapid City Regions	High Grade Polymer Pavement Markings	0.396	2021		0.396
564	PH 0010(168)	07WV	Regionwide	34.0		Various locations on the local system in the Aberdeen Region	High Grade Polymer Pavement Markings	0.212	2021		0.212
565	PH 0020(214)	07WW	Regionwide	105.0		Various locations on the local system in the Mitchell Region	High Grade Polymer Pavement Markings	0.639	2021		0.639
566	P 000S(00)	07DM	Regionwide	0.0		Various Locations in the Aberdeen Region	County Pavement Marking	0.000	2022		0.539
						State funds at 60/40 (State CAP - \$0.158, County - \$0.106); Remainder 100% Local - \$0.286					
567	P 000S(00)	07DN	Regionwide	0.0		Various Locations in the Mitchell Region	County Pavement Marking	0.000	2022		0.883
						State funds at 60/40 (State CAP - \$0.223, County - \$0.149); Remainder 100% Local - \$0.529.					
568	P 000S(00)	07DP	Regionwide	0.0		Various Locations in the Pierre Region	County Pavement Marking	0.000	2022		0.058
						State funds at 60/40 (State CAP - \$0.025, County - \$0.017); Remainder 100% Local - \$0.018.					
569	P 000S(00)	07DQ	Regionwide	0.0		Various Locations in the Rapid City Region	County Pavement Marking	0.000	2022		0.578
						State funds at 60/40 (State CAP - \$0.094, County - \$0.062); Remainder 100% Local - \$0.434.					
570	PH 0010(116)	04RN	Regionwide	0.0		Various locations on the State System in the Aberdeen Region	Durable Pavement Marking	0.318	2022		0.318
571	PH 0020(150)	04RP	Regionwide	0.0		Various locations on the State System in the Mitchell Region	Durable Pavement Marking	0.796	2022		0.796
572	PH 0030(30)	04RQ	Regionwide	0.0		Various locations on the State System in the Pierre Region	Durable Pavement Marking	0.233	2022		0.233

By County

Regionwide

Seq	Project Number	PC #	County	Length	Route	Location of Project	Work Description	Federal Funds	Fiscal Year	Total Cost (Mil \$)	¥
573	PH 0040(233)	04RT	Regionwide	0.0		Various locations on the State System in the Rapid City Region	Sprayable Durable Pavement Marking	0.345	2022	0.345	¥
574	PH 000S(397)	06U6	Regionwide	40.0		Various locations on the local system in the Rapid City and Pierre Region	Rumble Stripes and High Grade Polymer Pavement Markings	0.424	2022	0.424	¥
575	PH 0020(196)	06U7	Regionwide	40.0		Various locations on the local system in the Mitchell Region	Rumble Stripes and High Grade Polymer Pavement Markings	0.424	2022	0.424	¥
576	PH 0010(157)	06U8	Regionwide	40.0		Various locations on the local system in the Aberdeen Region	Rumble Stripes and High Grade Polymer Pavement Markings	0.424	2022	0.424	¥
577	PH 0020(204)	07A9	Regionwide	0.0		Various locations on the State System in the Mitchell Region	Durable Pavement Marking	0.796	2022	0.796	¥
578	PH 000S(420)	07WX	Regionwide	64.0		Various locations on the local system in the Pierre & Rapid City Regions	High Grade Polymer Pavement Markings	0.404	2022	0.404	¥
579	PH 0010(169)	07WY	Regionwide	34.0		Various locations on the local system in the Aberdeen Region	High Grade Polymer Pavement Markings	0.216	2022	0.216	¥
580	PH 0020(215)	07X0	Regionwide	105.0		Various locations on the local system in the Mitchell Region	High Grade Polymer Pavement Markings	0.652	2022	0.652	¥
581	P 000S(00)	07DR	Regionwide	0.0		Various Locations in the Aberdeen Region	County Pavement Marking	0.000	2023	0.539	¥
State funds at 60/40 (State CAP - \$0.158, County - \$0.106); Remainder 100% Local - \$0.286											
582	P 000S(00)	07DT	Regionwide	0.0		Various Locations in the Mitchell Region	County Pavement Marking	0.000	2023	0.882	¥
State funds at 60/40 (State CAP - \$0.223, County - \$0.149); Remainder 100% Local - \$0.528.											
583	P 000S(00)	07DU	Regionwide	0.0		Various Locations in the Pierre Region	County Pavement Marking	0.000	2023	0.058	¥
State funds at 60/40 (State CAP - \$0.025, County - \$0.017); Remainder 100% Local - \$0.018.											

By County

Regionwide

Seq	Project Number	PC #	County	Length	Route	Location of Project	Work Description	Federal Funds ¥	Fiscal Year	Total Cost(Mil \$)	¥
584	P 000S(00)	07DV	Regionwide	0.0		Various Locations in the Rapid City Region	County Pavement Marking	0.000	2023		0.578
State funds at 60/40 (State CAP - \$0.094, County - \$0.062); Remainder 100% Local - \$0.434.											
585	P 0040(341)	07CW	Regionwide	0.0		Various Locations Throughout the Rapid City Region	2023 Regionwide Approach Slab Repair	0.888	2023		1.082
586	PH 0010(122)	05G7	Regionwide	0.0		Various locations on the State System in the Aberdeen Region	Durable Pavement Markings	0.325	2023		0.325
587	PH 0020(165)	05G8	Regionwide	0.0		Various locations on the State System in the Mitchell Region	Durable Pavement Markings	0.812	2023		0.812
588	PH 0030(32)	05G9	Regionwide	0.0		Various locations on the State System in the Pierre Region	Durable Pavement Markings	0.238	2023		0.238
589	PH 0040(239)	05GA	Regionwide	0.0		Various locations on the State System in the Rapid City Region	Cold Plastics Durable Pavement Marking	0.298	2023		0.298
590	PH 0020(183)	05GJ	Regionwide	0.0		Mitchell Region	Corridor Signing	1.082	2023		1.082
591	PH 0010(142)	05GK	Regionwide	0.0		Aberdeen Region	Corridor Signing	1.082	2023		1.082
592	PH 0040(324)	05GC	Regionwide	0.0		Various locations on the State System in the Rapid City Region	Sprayable Durable Pavement Marking	0.271	2023		0.271
593	PH 000S(403)	06U2	Regionwide	1.5		Various Locations on the state and local systems in the Aberdeen, Pierre, and Mitchell Regions	High Friction Surface Treatment	1.461	2023		1.624
594	PH 0040(338)	06U3	Regionwide	1.5		Various Locations on the state and local systems in the Rapid City Region	High Friction Surface Treatment	0.974	2023		1.082
595	PH 0040(342)	07AN	Regionwide	0.0		Rapid City Region	Corridor Signing	1.082	2023		1.082

¥ Costs reflect anticipated inflation

HC65Coding.rpt

By County

Regionwide

Seq	Project Number	PC #	County	Length	Route	Location of Project	Work Description	Federal Funds	Fiscal Year	Total Cost (Mil \$)	¥
596	PH 000S(421)	07X1	Regionwide	64.0		Various locations on the local system in the Pierre & Rapid City Regions	High Grade Polymer Pavement Markings	0.412	2023	0.412	¥
597	PH 0010(170)	07X2	Regionwide	34.0		Various locations on the local system in the Aberdeen Region	High Grade Polymer Pavement Markings	0.221	2023	0.221	¥
598	PH 0020(217)	07X3	Regionwide	105.0		Various locations on the local system in the Mitchell Region	High Grade Polymer Pavement Markings	0.665	2023	0.665	¥
599	P 000S(00)	07E0	Regionwide	0.0		Various Locations in the Rapid City Region	County Pavement Marking	0.000	2024	0.578	¥
State funds at 60/40 (State CAP - \$0.094, County - \$0.062); Remainder 100% Local - \$0.434.											
600	P 000S(00)	07DY	Regionwide	0.0		Various Locations in the Pierre Region	County Pavement Marking	0.000	2024	0.059	¥
State funds at 60/40 (State CAP - \$0.025, County - \$0.017); Remainder 100% Local - \$0.018.											
601	P 000S(00)	07DX	Regionwide	0.0		Various Locations in the Mitchell Region	County Pavement Marking	0.000	2024	0.882	¥
State funds at 60/40 (State CAP - \$0.223, County - \$0.149); Remainder 100% Local - \$0.528.											
602	P 000S(00)	07DW	Regionwide	0.0		Various Locations in the Aberdeen Region	County Pavement Marking	0.000	2024	0.539	¥
State funds at 60/40 (State CAP - \$0.158, County - \$0.106); Remainder 100% Local - \$0.286											
603	P 0020(205)	07CV	Regionwide	0.0		Various Locations Throughout the Mitchell Region	2024 Regionwide Approach Slab Repair	0.905	2024	1.104	¥
604	PH 0030(37)	05VP	Regionwide	0.0		Various locations on the State System in the Pierre Region	Durable Pavement Marking	0.243	2024	0.243	¥
605	PH 000S(416)	06U9	Regionwide	40.0		Various locations on the local system in the Rapid City and Pierre Region	Rumble Stripes and High Grade Polymer Pavement Markings	0.442	2024	0.442	¥
606	PH 0020(211)	06UA	Regionwide	40.0		Various locations on the local system in the Mitchell Region	Rumble Stripes and High Grade Polymer Pavement Markings	0.442	2024	0.442	¥

¥ Costs reflect anticipated inflation

HC65Coding.rpt

By County

Regionwide

Seq	Project Number	PC #	County	Length	Route	Location of Project	Work Description	Federal Funds	Fiscal Year	Total Cost(Mil \$)	¥
607	PH 0010(166)	06UC	Regionwide	40.0		Various locations on the local system in the Aberdeen Region	Rumble Stripes and High Grade Polymer Pavement Markings	0.442	2024	0.442	¥
608	PH 0020(212)	07A2	Regionwide	0.0		Mitchell Region	Modify Intersection	0.149	2024	0.166	¥
609	PH 0010(167)	07A3	Regionwide	0.0		Aberdeen Region	Modify Intersection	0.149	2024	0.166	¥
610	PH 000S(417)	07A4	Regionwide	0.0		Rapid City & Pierre Region	Modify Intersection	0.199	2024	0.221	¥
611	PH 0040(344)	07A5	Regionwide	0.0		Rapid City Region	Modify Horizontal Curve	0.994	2024	1.104	¥
612	PH 000S(422)	07X4	Regionwide	64.0		Various locations on the local system in the Pierre & Rapid City Regions	High Grade Polymer Pavement Markings	0.421	2024	0.421	¥
613	PH 0010(171)	07X5	Regionwide	34.0		Various locations on the local system in the Aberdeen Region	High Grade Polymer Pavement Markings	0.225	2024	0.225	¥
614	PH 0020(218)	07X6	Regionwide	105.0		Various locations on the local system in the Mitchell Region	High Grade Polymer Pavement Markings	0.678	2024	0.678	¥

Seq	Project Number	PC #	County	Length	Route	Location of Project	Work Description	Federal Funds	Fiscal Year	Total Cost(Mil \$)	¥
615	P 0015(83)199	04XA	Roberts	0.9	SD15	SD15 - 1.2 W of SD123 over the North Fork of the Whetstone River, 4 E & 4.8 E of I29	Replace Str Bridge & RCBC, Approach Grading	4.132	2021	5.247	¥
616	IM-P 0299(78)215 P 0015(90)197	0652 075D	Roberts	0.0	I29N I29S SD15	I29 - Strs 1.6 SW SD15 over 458 Ave, SD15 interchange over I29, 1.9 NE of SD15 over 460 Ave; SD15 - 1.4 E of Jct SD123 over N Fork of the Whetstone River	Polymer Chip Seal	0.923	2021	1.020	¥
617	P 0012(284)	07KG	Brookings Hamlin Roberts	22.3	SD10 SD28 SD324	Various Routes in the Watertown Area	Rout & Seal	0.073	2021	0.089	¥
618	NH-P 0011(149)	07KK	Brown Day Marshall Roberts	77.8	SD10 SD25 SD37 US12	Various Routes in the Aberdeen Area	Asphalt Surface Treatment	2.055	2021	2.507	¥
619	IM-NH-P 0012(286)	07KR	Codington Deuel Hamlin Roberts	76.7	I29N I29S SD127 SD20 SD21 US212 US212E US212W US81	Various Routes in the Watertown Area	Asphalt Surface Treatment	1.469	2021	1.793	¥
620	IM 0299(79)222 P 0010(149)359	065N 06G4	Roberts	0.0	I29N SD10	I29 - Strs 2 S of the Exit 224 (Peever); Exit 232 (Sisseton); SD10 - Str 0.7 W of SD127 Over a Creek	Polymer Chip Seal, Approach Slabs, Joints, End Block Modification, Approach Surfacing, Approach Guardrail	0.965	2022	1.088	¥
621	IM 0299(73)232	03R6	Roberts	0.0	I29N I29S	I29 - Strs, SD10/I29 Intch: County Rd over I29, 2.0 N of SD10 Intch: County Rd over I29, 6.5 NE of SD10 Intch: SD127/I29 Intch & County Rd over I29, 2.0 N of SD127 Intch: Over BNSF RR 0.6 S of US12 Intch	Zone Painting	0.637	2022	0.700	¥

By County

Roberts

Seq	Project Number	PC #	County	Length	Route	Location of Project	Work Description	Federal Funds ¥	Fiscal Year	Total Cost(Mil \$)	¥
622	BRO 8055(00)19-3	075V	Roberts	0.2		Structure 8 E & 3 S of Sisseton on 122nd St over the Little Minnesota River SN 55-170-220	Structure Replacement – Bridge Improvement Grant	0.000	2022		1.315
Total = \$1.315; State (BIG CAP) = \$1.052; Local = \$0.263											
623	P 0015(81)182	05J7	Roberts	25.2	SD15	SD15 - Fm the Grant/Roberts Co Line, N & W to W of I29	Mill, AC Resurfacing, Pipe Work	6.204	2022		7.740
624	P 0127(07)231	05GY	Roberts	0.0	SD127	SD127 - Strs 5.2 E of SD106 over a creek & 5.6 E of SD106 over a creek	Replace Str RCBC, Approach Grading	2.564	2023		3.243
625	PH 0010(152)	06K5	Codington Deuel Kingsbury Roberts	0.0	US12 US212 US212E US212W US81	Various Locations in the Watertown Area.	Modify Intersection	2.339	2023		2.599
626	IM-NH-P 0012(290)	07D8	Grant Roberts	0.0	I29N I29S SD10 SD109 US12	Various Locations Throughout the Watertown Area	2024 Regionwide Approach Slab Repair	0.990	2024		1.209

By County

Sanborn

Seq	Project Number	PC #	County	Length	Route	Location of Project	Work Description	Federal Funds ¥	Fiscal Year	Total Cost(Mil \$)	¥
627	PH 0020(213)	07WT	Aurora	0.0	SD11	Various locations in the Mitchell Region	Transverse Rumble Strips at Stop Controlled Intersections	0.140	2021	0.156	
			Bon Homme		SD13						
			Charles Mix		SD153						
			Douglas		SD1804						
			Hanson		SD19						
			Hutchinson		SD19A						
			Lincoln		SD203						
			Minnehaha		SD25						
			Moody		SD258						
			Sanborn		SD37						
			Turner		SD38P						
			Union		SD44						
			Yankton		SD50						
					SD52						
					US18						
					US281						
.....											
628	NH 0037(159)105	06PD	Sanborn	8.1	SD37N SD37S	SD37 - NBL & SBL, Fm the W Jct of SD34 to S of SD224	Mill, Rubilize existing PCC, Edge Drains, AC Surfacing, Pipe Work	11.339	2022	13.947	
.....											

By County

Spink

Seq	Project Number	PC #	County	Length	Route	Location of Project	Work Description	Federal Funds ¥	Fiscal Year	Total Cost(Mil \$)	¥
629	NH 0281(121)154	067C	Spink	0.0	US281	US281 - Strs 0.5 N of US212 over Turtle Ck; 5.8 N of US212 over Snake Ck	LSDC Overlay, Approach Rail, Approach Slabs	0.611	2021		0.745
630	BRO 8058(00)20-1	07U0	Spink	0.2		Structure 4.0 E & 2.6 N of Redfield on 390th Ave over the James River SN 58-140-224	Structure Replacement - Bridge Improvement Grant	0.000	2021		1.994
631	*NH 0212(187)327	05TX	Clark Spink	10.8	US212	US212 - Fm Doland to 6 W of Clark	Mill, AC Resurfacing, Pipe Work	2.940	2021		3.660
632	P 0028(39)278	04EP	Clark Spink	18.0	SD28	SD28 - Fm W of SD37 to the Clark Co Line	Mill, AC Resurfacing, Pipe Work	4.045	2021		5.045
633	P 0037(152)169	05UG	Spink	11.0	SD37	SD37 - Fm Doland to Turton	Mill, AC Resurfacing, Pipe Work	2.612	2021		3.290
634	NH-P 0011(148)	07K8	Brown Marshall Spink	35.0	SD10 US281 US281N US281S	Various Routes in the Aberdeen Area	Rout & Seal	0.182	2021		0.223
635	NH-P 0013(157)	07KN	Beadle Clark Codington Hand Kingsbury Spink	100.6	SD25 SD26 SD28 SD37 SD45 US14 US14E US14W US212 US281	Various Routes in the Huron Area	Asphalt Surface Treatment	2.750	2021		3.355
636	P 0037(162)189 P 0027(12)204	07D9 07DA	Brown Day Marshall Spink	0.0	SD27 SD37	SD37 - Strs 1.8 N Jct SD20W, 1.1 S of the Brown Co Line, 7.4, 4.4, 2.3 S Jct US12; SD27 - Strs 8.9, 4.7 S Marshall Co Line, 0.3 E of Langford & 2.3 S Jct SD10	Polymer Chip Seal	0.395	2022		0.482

¥ Costs reflect anticipated inflation

HC65Coding.rpt

Seq	Project Number	PC #	County	Length	Route	Location of Project	Work Description	Federal Funds ¥	Fiscal Year	Total Cost(Mil \$)	¥
637	P 0020(169)326	05DW	Spink	0.0	SD20	SD20 - Str 5.2 E of US281	Repair Embankment Settlement, Approach Pavement, Approach Slabs	0.258	2022		0.324
638	NH-P 0011(141) NH-P 0013(146)	06FR 06WW	Edmunds Marshall Spink	0.0	SD27 SD28 US12 US281	Various Locations Throughout the Aberdeen & Huron Areas	2022 Regionwide Approach Slab Repair	0.583	2022		0.709
639	P 0020(206)299	07AU	Faulk Spink	0.0	SD20	SD20 - 2.8 E of SD45 over N Fork Snake Ck, 2.1, 3.3, 4.3 E of Faulk Co Line over Snake Ck and 2.1 W of US281 over Big Slough Ck	Polymer Chip Seal	0.234	2023		0.286
640	P 0026(05)275 P 0028(49)281 P 0037(163)157 NH 0212(197)315	07AY 07C0 07C1 07C2	Spink	0.0	SD26 SD28 SD37 US212	SD26 - Str 4.3 W Jct US281; SD28 - Str's 2.6 W & 2.0 E of Jct SD37; SD37 - Str's 6.0 S Jct US212 & 2.3 N Jct US212; US212 - Str's 1.7 W of Frankfort & 0.1 W Jct SD37S	Polymer Chip Seal	0.476	2023		0.580
641	P 0037(165)180 P 0020(209)341	06QT 06QR	Spink	13.0	SD20 SD37	SD37 - Fm Turton to the SD20 E Jct and Fm the SD20 W Jct to the Spink/Brown Co Line; SD20 - Fm the N SD37 Jct to the S SD37 Jct	Mill, AC Resurfacing, Pipe Work	3.445	2023		4.297
642	P 0020(216)326 P 0037(167)181	07W9 07WA	Spink	0.0	SD20 SD37	SD20 - Str 5.2 E of US281 Jct over the James River, 6.8 & 1.8 W of SD37 Jct, 0.8 S of the SD37N Jct, 1.6 W of Spink/Clark Co Line; SD37 - Str 3.4 & 1.8 S of the SD20E Jct	Polymer Chip Seal	0.331	2023		0.405
643	P 0020(208)296	06R6	Faulk Spink	34.8	SD20	SD20 - Fm SD45 to Brentford	Mill & AC Resurfacing, Pipe Work	9.967	2024		12.503

By County

Stanley

Seq	Project Number	PC #	County	Length	Route	Location of Project	Work Description	Federal Funds ¥	Fiscal Year	Total Cost(Mil \$)	¥
644	NH 0014(234)167	05E9	Haakon Stanley	22.3	US14	US14 - Fm Midland to SD34	Mill, AC Resurfacing, Pipe Work, Bridge Rail Upgrade	6.403	2021		7.985
Construction planned to begin in 2022.											
645	NH-P 0031(50)	07KF	Hughes Jackson Stanley Sully	17.0	SD1804 SD204 SD34 SD73	Various Routes in the Pierre Area	Rout & Seal	0.056	2021		0.069
646	NH-P 0031(51)	07KQ	Potter Stanley	33.8	SD20 US14	Various Routes in the Pierre Area	Asphalt Surface Treatment	0.889	2021		1.084
647	PH 8059(05)	04JK	Stanley	0.0		Various County, City, & Township Roads in Stanley Co	Signing & Delineation	0.495	2021		0.661
648	P 1806(16)138	04XW	Lyman Stanley	11.0	SD1806	SD1806 - Fm SD273 N 11.3 to the Lyman/Stanley Co Line; SD1806 - 6.4 NW of SD271 Over Cedar Ck, 6.7 NW of SD271 Over Straight Ck	Spot Grading, Mill, AC Resurfacing, Pipe Work; Approach Guardrail, Erosion Repair	5.518	2022		6.866
649	P 1806(15)177	045K	Stanley	3.1	SD1806	SD1806 - 3 S of the US83 Jct S of Fort Pierre	Modify Drainage, Erosion Repair	1.660	2022		2.421
650	NH 0083(91)118 NH 0014(243)131	081K 081L	Haakon Jackson Stanley	0.0	US14 US83	US83 - Str In Fort Pierre over the Bad River; US14 - Str 3.8 SW of the Jackson/Haakon Co Line over Lone Tree Ck, Str 1.1 NE of the Haakon/Jackson Co Line over Ck, Str 1.9 S of the SD34 Jct over Plum Ck	Polymer Chip Seal	0.344	2022		0.420
651	NH 0014(238)203	06X7	Stanley	3.0	US14	US14 - Fm 8 E to 11 E of Hayes	Slide Repair, Erosion Control, Pipe Work	1.138	2023		1.456
652	P 1806(23)186	06QP	Stanley	34.3	SD1806	SD1806 - Fm US14 to the end of State Jurisdiction near Mission Ridge	Mill, AC Resurfacing, Full Depth Reclamation, Pipe Work	14.432	2024		17.611

By County

Statewide

Seq	Project Number	PC #	County	Length	Route	Location of Project	Work Description	Federal Funds ¥	Fiscal Year	Total Cost(Mil \$)	¥
653	P 00SW(60)	05FQ	Statewide	0.0		Statewide	2021 Bridge Inspection Costs	0.952	2021		1.161
654	P 00SW(00)2021	050G	Statewide	0.0		Statewide	Right of Way Acquisition	0.000	2021		2.000
655	P NBIS(40)	04MD	Statewide	0.0		Statewide	2021 Bridge Inspections, Scour Analysis	1.280	2021		1.600
656	P WBSW(00)21	06CC	Statewide	0.0		Statewide	Wetland Mitigation Banking	0.000	2021		1.040
657	P DBEC(26)21	06C8	Statewide	0.0		DBEC Certification Services Statewide for CY2021	DBEC Certification Services Statewide for CY2021	0.078	2021		0.078
658	SS FY21(02)	06C9	Statewide	0.0		DBE Supportive Services for CY21	DBE Supportive Services for CY21	0.104	2021		0.104
659	SS FY21(03)	06CA	Statewide	0.0		On The Job Training and Support Services (OJT/SS) Work Program	Anticipated funding for FY2021 On The Job Training and Support Services (OJT/SS) Work Program	0.047	2021		0.047
660	P 000S(382)	06DK	Statewide	0.0		Statewide	NSTI Program Grant for FY2021	0.052	2021		0.052
661	P SPLN(02)21	07EE	Statewide	0.0		Statewide	2021 State Transportation Planning Studies	2.400	2021		3.001
662	P LPLN(02)21	07EJ	Statewide	0.0		Statewide	2021 Local Transportation Planning Studies	0.800	2021		1.000
663	P WMSW(02)21	07JU	Statewide	0.0		Statewide	Wetland Bank Site Mangement	0.140	2021		0.156
664	NRT FY21(01)	0502	Statewide	0.0		Statewide	2021 Various Recreation Trails Projects	0.983	2021		1.200

By County

Statewide

Seq	Project Number	PC #	County	Length	Route	Location of Project	Work Description	Federal Funds ¥	Fiscal Year	Total Cost(Mil \$)	¥
665	PS 000S(383)	06A8	Statewide	0.0		Statewide	2021 Railroad Inventory Compilation & Analysis	0.038	2021		0.042
666	PS 000S(384)	06A7	Statewide	0.0		Statewide	2021 Railroad Safety Project Development	0.043	2021		0.048
667	LR 2021(00)0	06E2	Statewide	0.0		Various Locations Throughout South Dakota	2021 Statewide Railroad Crossing Projects	0.556	2021		0.618
This project is a "funding placeholder" to show any difference between the total amount programmed and the estimated annual programmed amount.											
668	PH 00SW(85)	04KL	Statewide	0.0		Statewide	2021 Local Government Traffic Engineering Services Performed by the SDDOT Traffic & Safety Engineer and Provide Traffic Control Devices	0.120	2021		0.120
669	PH 000S(357)	04KM	Statewide	0.0		Public Traveled Roads Statewide	2021 Highway Safety Improvement Project Development	0.122	2021		0.135
670	PH 00SW(32)	057J	Statewide	0.0		Various Locations Statewide	2021 Corridor Signal Timing	0.208	2021		0.208
671	PH 00SW(67)	06AY	Statewide	0.0		Various Locations Statewide	2021 Snow Fence	0.094	2021		0.104
672	P SRTS(48)	06AD	Statewide	0.0		Statewide	2021 Safe Routes To School Non Infrastructure, Incentives and Walk to School Day	0.020	2021		0.020
673	P Z410(19)	06XA	Statewide	0.0		Statewide	Environmental Sensor Station Deployment, Maintenance, and Operation CY2021	0.512	2021		0.624
674	P TAPE(05)21	0756	Statewide	0.0		Various Locations Throughout South Dakota	2021 PE for Transportation Alternatives Projects	0.328	2021		0.400

By County

Statewide

Seq	Project Number	PC #	County	Length	Route	Location of Project	Work Description	Federal Funds	Fiscal Year	Total Cost (Mil \$)	¥
675	SA 3272(00)	07U2	Statewide	0.0		Statewide Archaeological Research Exploration for (FY 2021)	Archaeological Research (FY 2021)	0.000	2021	0.884	¥
676	IM 000S(418)	080J	Statewide	0.0		Statewide on the Interstate System	Install Dynamic Message Boards	1.703	2021	1.873	¥
677	PS 000S(424)	0830	Statewide	0.0		Various BNSF Crossing Locations	Preliminary Engineering FY2021	0.018	2021	0.020	¥
678	P 00SW(61)	05FR	Statewide	0.0		Statewide	2022 Bridge Inspection Costs	0.991	2022	1.210	¥
679	P 00SW(00)2022	050J	Statewide	0.0		Statewide	Right of Way Acquisition	0.000	2022	2.000	¥
680	P NBIS(42)	04MG	Statewide	0.0		Statewide	2022 Bridge Inspections, Scour Analysis	2.000	2022	2.500	¥
681	P WBSW(00)22	06KK	Statewide	0.0		Statewide	Wetland Mitigation Banking	0.000	2022	1.061	¥
682	P DBEC(27)22	06KP	Statewide	0.0		DBEC Certification Services Statewide for CY2022	DBEC Certification Services Statewide for CY2022	0.080	2022	0.080	¥
683	SS FY22(02)	06KT	Statewide	0.0		On The Job Training and Support Services (OJT/SS) Work Program	Anticipated funding for FY2022 On The Job Training and Support Services (OJT/SS) Work Program	0.048	2022	0.048	¥
684	P 000S(398)	06WG	Statewide	0.0		Statewide	NSTI Program Grant for FY2022	0.053	2022	0.053	¥
685	P SPLN(03)22	07EF	Statewide	0.0		Statewide	2022 State Transportation Planning Studies	2.400	2022	3.000	¥
686	P LPLN(03)22	07EK	Statewide	0.0		Statewide	2022 Local Transportation Planning Studies	0.800	2022	1.000	¥

¥ Costs reflect anticipated inflation

HC65Coding.rpt

By County

Statewide

Seq	Project Number	PC #	County	Length	Route	Location of Project	Work Description	Federal Funds ¥	Fiscal Year	Total Cost(Mil \$)	¥
687	P WMSW(03)22	07JV	Statewide	0.0		Statewide	Wetland Bank Site Management	0.143	2022		0.159
688	LR 2022(00)0	06LA	Statewide	0.0		2022 Pavement Preservation Projects Throughout South Dakota	Pavement Preservation	23.362	2022		28.508
<p>This project is a "funding placeholder" to show any difference between the total amount programmed and the estimated annual programmed amount.</p>											
689	NRT FY22(01)	0503	Statewide	0.0		Statewide	2022 Various Recreation Trails Projects	1.040	2022		1.269
690	LR 2022(00)0	06E3	Statewide	0.0		Various Locations Throughout South Dakota	2022 Statewide Railroad Crossing Projects	0.654	2022		0.727
<p>This project is a "funding placeholder" to show any difference between the total amount programmed and the estimated annual programmed amount.</p>											
691	PS 000S(393)	06NR	Statewide	0.0		Statewide	2022 Railroad Inventory Compilation & Analysis	0.037	2022		0.041
692	PS 000S(394)	06NT	Statewide	0.0		Statewide	2022 Railroad Safety Project Development	0.043	2022		0.048
693	PH 00SW(86)	04RV	Statewide	0.0		Statewide	2022 Local Government Traffic Engineering Services Performed by the SDDOT Traffic & Safety Engineer and Provide Traffic Control Devices	0.122	2022		0.122
694	PH 000S(351)	04RW	Statewide	0.0		Public Traveled Roads Statewide	2022 Highway Safety Improvement Project Development	0.124	2022		0.138
695	PH 000S(352)	04RX	Statewide	0.0		Various Locations Statewide	Guardrail Replacement	1.061	2022		1.061
696	PH 00SW(33)	057K	Statewide	0.0		Various Locations Statewide	2022 Corridor Signal Timing	0.212	2022		0.212

By County

Statewide

Seq	Project Number	PC #	County	Length	Route	Location of Project	Work Description	Federal Funds ¥	Fiscal Year	Total Cost(Mil \$)	¥
697	PH 00SW(68)	06C0	Statewide	0.0		Various Locations Statewide	2022 Snow Fence	0.096	2022		0.106
698	P SRTS(49)	06TF	Statewide	0.0		Statewide	2022 Safe Routes to School Non Infrastructure, Incentives and Walk to School Day	0.020	2022		0.020
699	P Z410(20)	06XC	Statewide	0.0		Statewide	Environmental Sensor Station Deployment, Maintenance, and Operation CY2022	0.522	2022		0.637
700	P TAPE(03)22	075A	Statewide	0.0		Various Locations Throughout South Dakota	2022 PE for Transportation Alternatives Projects	0.328	2022		0.400
701	SA 3273(00)	07U3	Statewide	0.0		Statewide Archaeological Research Exploration for (FY 2022)	Archaeological Research (FY 2022)	0.000	2022		0.902
702	SS FY22(03)	07V6	Statewide	0.0		DBE Supportive Services for CY22	DBE Supportive Services for CY22	0.106	2022		0.106
703	PS 000S(425)	0832	Statewide	0.0		Various BNSF Crossing Locations	Preliminary Engineerng FY2022	0.018	2022		0.020
704	LR 2023(00)	05GW	Statewide	0.0		Structure Preservation Projects Throughout South Dakota	2023 Structure Preservation	5.322	2023		6.494
<p>This project is a "funding placeholder" to show any difference between the total amount programmed and the estimated annual programmed amount.</p>											
705	P 00SW(80)	05H3	Statewide	0.0		Statewide	2023 Bridge Inspection Costs	0.994	2023		1.212
706	BR NBIS(49)	06DT	Statewide	0.0		Statewide (Non Missouri River Bridges)	Underwater Bridge Inspections	0.372	2023		0.455
707	P 000S(00)09	00FF	Statewide	0.0		Statewide	Access Management Modifications	0.000	2023		0.300

By County

Statewide

Seq	Project Number	PC #	County	Length	Route	Location of Project	Work Description	Federal Funds ¥	Fiscal Year	Total Cost(Mil \$)	¥
708	P 00SW(00)2023	05GN	Statewide	0.0		Statewide	Right of Way Acquisition	0.000	2023		2.000
709	P NBIS(43)	04N7	Statewide	0.0		Statewide	2023 Bridge Inspections, Scour Analysis	1.280	2023		1.600
710	P WBSW(00)23	06KL	Statewide	0.0		Statewide	Wetland Mitigation Banking	0.000	2023		1.082
711	P DBEC(28)23	06KY	Statewide	0.0		DBEC Certification Services Statewide for CY2023	DBEC Certification Services Statewide for CY2023	0.081	2023		0.081
712	SS FY23(02)	06KU	Statewide	0.0		On The Job Training and Support Services (OJT/SS) Work Program	Anticipated funding for FY2023 On The Job Training and Support Services (OJT/SS) Work Program	0.049	2023		0.049
713	P 000S(402)	06WH	Statewide	0.0		Statewide	NSTI Program Grant for FY2023	0.054	2023		0.054
714	P SPLN(04)23	07EG	Statewide	0.0		Statewide	2023 State Transportation Planning Studies	2.401	2023		3.000
715	P LPLN(04)23	07EL	Statewide	0.0		Statewide	2023 Local Transportation Planning Studies	0.800	2023		1.000
716	P WMSW(04)23	07JW	Statewide	0.0		Statewide	Wetland Bank Site Management	0.146	2023		0.162
717	LR 2023(00)0	06LC	Statewide	0.0		2023 Pavement Preservation Projects Throughout South Dakota	Pavement Preservation	24.082	2023		29.387
<p>This project is a "funding placeholder" to show any difference between the total amount programmed and the estimated annual programmed amount.</p>											
718	NRT FY23(01)	05GM	Statewide	0.0		Statewide	2023 Various Recreation Trails Projects	1.040	2023		1.269

By County

Statewide

Seq	Project Number	PC #	County	Length	Route	Location of Project	Work Description	Federal Funds ¥	Fiscal Year	Total Cost(Mil \$)	¥
719	LR 2023(00)0	06E4	Statewide	0.0		Various Locations Throughout South Dakota	2023 Statewide Railroad Crossing Projects	1.929	2023	2.143	
<p>This project is a "funding placeholder" to show any difference between the total amount programmed and the estimated annual programmed amount.</p>											
720	PS 000S(404)	06VW	Statewide	0.0		Statewide	2023 Railroad Safety Project Development	0.043	2023	0.048	
721	PH 00SW(47)	05GE	Statewide	0.0		Statewide	2023 Local Government Traffic Engineering Services Performed by the SDDOT Highway Safety Engineer and Provide Traffic Control Devices	0.113	2023	0.124	
722	PH 00SW(48)	05GF	Statewide	0.0		Public Traveled Roads Statewide	2023 Highway Safety Improvement Project Development	0.195	2023	0.216	
723	PH 00SW(49)	05GG	Statewide	0.0		Various Locations Statewide	Guardrail Replacement	1.082	2023	1.082	
724	PH 00SW(69)	05WK	Statewide	0.0		Various Locations Statewide	2023 Corridor Signal Timing	0.216	2023	0.216	
725	PH 00SW(70)	06C1	Statewide	0.0		Various Locations Statewide	2023 Snow Fence	0.097	2023	0.108	
726	P SRTS(50)	06W1	Statewide	0.0		Statewide	2023 Safe Routes To School Non Infrastructure, Incentives and Walk to School Day	0.020	2023	0.020	
727	P Z410(21)	06XD	Statewide	0.0		Statewide	Environmental Sensor Station Deployment, Maintenance, and Operation CY2023	0.533	2023	0.649	
728	LR 2023(00)0	06L3	Statewide	0.0		Various Locations Throughout South Dakota	2023 Statewide Transportation Alternative Program Projects	1.930	2023	2.355	
<p>This project is a "funding placeholder" to show any difference between the total amount programmed and the estimated annual programmed amount.</p>											

By County

Statewide

Seq	Project Number	PC #	County	Length	Route	Location of Project	Work Description	Federal Funds ¥	Fiscal Year	Total Cost(Mil \$)	¥
729	P TAPE(04)23	075C	Statewide	0.0		Various Locations Throughout South Dakota	2023 PE for Transportation Alternatives Projects	0.328	2023		0.400
730	SA 3274(00)	07U4	Statewide	0.0		Statewide Archaeological Research Exploration for (FY 2023)	Archaeological Research (FY 2023)	0.000	2023		0.920
731	SS FY23(03)	07V8	Statewide	0.0		DBE Supportive Services for CY23	DBE Supportive Services for CY23	0.108	2023		0.108
732	LR 2023()	080T	Statewide	0.0		Statewide on the Local System	Local Structure Replacements	0.000	2023		31.000
<p>This project is a "funding placeholder" to show any difference between the total amount programmed and the estimated annual programmed amount.</p>											
733	PS 000S(426)	0836	Statewide	0.0		Various BNSF Crossing Locations	Preliminary Engineerng FY2023	0.018	2023		0.020
734	P 00SW(81)	05V9	Statewide	0.0		Statewide	2024 Bridge Inspection Costs	1.027	2024		1.253
735	LR 2024(00)	05VA	Statewide	0.0		Structure Preservation Projects Throughout South Dakota	2024 Structure Preservation	5.428	2024		6.624
<p>This project is a "funding placeholder" to show any difference between the total amount programmed and the estimated annual programmed amount.</p>											
736	P 00SW(00)2024	05X1	Statewide	0.0		Statewide	Right of Way Acquisition	0.000	2024		2.000
737	P NBIS(44)	04N8	Statewide	0.0		Statewide	2024 Bridge Inspections, Scour Analysis	2.000	2024		2.500
738	P WBSW(00)24	06KM	Statewide	0.0		Statewide	Wetland Mitigation Banking	0.000	2024		1.104
739	P DBEC(29)24	06KQ	Statewide	0.0		DBEC Certification Services Statewide for CY2024	DBEC Certification Services Statewide for CY2024	0.083	2024		0.083

By County

Statewide

Seq	Project Number	PC #	County	Length	Route	Location of Project	Work Description	Federal Funds ¥	Fiscal Year	Total Cost(Mil \$)	¥
740	SS FY24(02)	06KV	Statewide	0.0		On The Job Training and Support Services (OJT/SS) Work Program	Anticipated funding for FY2024 On The Job Training and Support Services (OJT/SS) Work Program	0.050	2024		0.050
741	P 000S(405)	06WJ	Statewide	0.0		Statewide	NSTI Program Grant for FY2024	0.055	2024		0.055
742	P WMSW(05)24	07JX	Statewide	0.0		Statewide	Wetland Bank Site Management	0.149	2024		0.166
743	LR 2024(00)0	06LD	Statewide	0.0		2024 Pavement Preservation Projects Throughout South Dakota	Pavement Preservation	26.779	2024		32.676
<p>This project is a "funding placeholder" to show any difference between the total amount programmed and the estimated annual programmed amount.</p>											
744	NRT FY24(01)	05WY	Statewide	0.0		Statewide	2024 Various Recreation Trails Projects	1.040	2024		1.269
745	LR 2024(00)0	06E5	Statewide	0.0		Various Locations Throughout South Dakota	2024 Statewide Railroad Crossing Projects	1.636	2024		1.818
<p>This project is a "funding placeholder" to show any difference between the total amount programmed and the estimated annual programmed amount.</p>											
746	PS 000S(406)	06VX	Statewide	0.0		Statewide	2024 Railroad Safety Project Development	0.043	2024		0.048
747	PH 0010(143)	05VL	Statewide	0.0		Various locations on the State System in the Aberdeen Region	Durable Pavement Marking	0.331	2024		0.331
748	PH 0020(184)	05VM	Statewide	0.0		Various locations on the State System in the Mitchell Region	Durable Pavement Marking	0.828	2024		0.828
749	PH 0040(325)	05VN	Statewide	0.0		Various locations on the State System in the Rapid City Region	Cold Plastics/Sprayable Durable Pavement Marking	0.552	2024		0.552

By County

Statewide

Seq	Project Number	PC #	County	Length	Route	Location of Project	Work Description	Federal Funds ¥	Fiscal Year	Total Cost(Mil \$)	¥
750	PH 00SW(72)	05WJ	Statewide	0.0		Statewide	2024 Local Government Traffic Engineering Services Performed by the SDDOT Highway Safety Engineer and Provide Traffic Control Devices	0.127	2024		0.127
751	PH 00SW(73)	05WL	Statewide	0.0		Various Locations Statewide	2024 Corridor Signal Timing	0.221	2024		0.221
752	PH 00SW(74)	06C2	Statewide	0.0		Various Locations Statewide	2024 Snow Fence	0.099	2024		0.110
753	PH 00SW(94)	06TP	Statewide	0.0		Public Traveled Roads Statewide	2024 Highway Safety Improvement Project Development	0.199	2024		0.221
754	P SRTS(51)	06W2	Statewide	0.0		Statewide	2024 Safe Routes To School Non Infrastructure, Incentives and Walk to School Day	0.020	2024		0.020
755	LR 2024(00)0	06L4	Statewide	0.0		Various Locations Throughout South Dakota	2024 Statewide Transportation Alternative Program Projects	1.930	2024		2.355
	This project is a "funding placeholder" to show any difference between the total amount programmed and the estimated annual programmed amount.										
756	SA 3275(00)	07U5	Statewide	0.0		Statewide Archaeological Research Exploration for (FY 2024)	Archaeological Research (FY 2024)	0.000	2024		0.938
757	SS FY24(03)	07V9	Statewide	0.0		DBE Supportive Services for CY24	DBE Supportive Services for CY24	0.110	2024		0.110
758	P SPLN(05)24	07VF	Statewide	0.0		Statewide	2024 State Transportation Planning Studies	2.400	2024		3.000
759	P LPLN(05)24	07VL	Statewide	0.0		Statewide	2024 Local Transportation Planning Studies	0.800	2024		1.000

By County

Statewide

Seq	Project Number	PC #	County	Length	Route	Location of Project	Work Description	Federal Funds ¥	Fiscal Year	Total Cost(Mil \$)	¥
760	P Z410(22)	07UN	Statewide	0.0		Statewide	Environmental Sensor Station Deployment, Maintenance, and Operation CY2024	0.543	2024		0.662
761	P TAPE(06)24	07UV	Statewide	0.0		Various Locations Throughout South Dakota	2024 PE for Transportation Alternatives Projects	0.328	2024		0.400
762	PS 000S(427)	0837	Statewide	0.0		Various BNSF Crossing Locations	Preliminary Engineerng FY2024	0.018	2024		0.020

By County

Sully

Seq	Project Number	PC #	County	Length	Route	Location of Project	Work Description	Federal Funds ¥	Fiscal Year	Total Cost(Mil \$)	¥
763	NH 0212(182)187 P 1804(49)292	05EN 05X8	Dewey Potter Sully	46.3	SD1804 US212	US 212 - Fm LaPlant to the W Jct of US83; SD1804 - Fm the Agar Road N to the W US212 Jct & Fm the E US212 Jct to West Whitlock	US212 - Mill, AC Resurfacing, Pipe work; SD1804 - Pipe Work	6.729	2021		8.420
764	NH-P 0031(50)	07KF	Hughes Jackson Stanley Sully	17.0	SD1804 SD204 SD34 SD73	Various Routes in the Pierre Area	Rout & Seal	0.056	2021		0.069
765	BRF 6235(00)19-1	075Y	Sully	0.2		Structure 13.6 E of Onida on 185th St over Medicine Creek SN 60-456-130	Structure Replacement – Bridge Improvement Grant	0.000	2022		0.724
Total = \$0.724; State (BIG CAP) = \$0.509; Local = \$0.217											

By County

Todd

Seq	Project Number	PC #	County	Length	Route	Location of Project	Work Description	Federal Funds ¥	Fiscal Year	Total Cost(Mil \$)	¥
766	NH-P 0033(15)	041V	Lyman Mellette Todd Tripp	40.5	SD47 SD49 US83	Various Locations in the Winner Area	Pipe Work	1.680	2021		2.185
767	P 0033(36)	07KT	Gregory Jackson Lyman Mellette Todd Tripp	75.7	SD44 SD47 SD49 SD63 US183	Various Routes in the Winner Area	Asphalt Surface Treatment	2.179	2021		2.658
768	NH 0018(217)209	06X5	Todd	1.1	US18	US18 - Fm E of the US83 Jct E	Lighting	0.292	2022		0.374

By County

Tripp

Seq	Project Number	PC #	County	Length	Route	Location of Project	Work Description	Federal Funds ¥	Fiscal Year	Total Cost(Mil \$)	¥
769	BRF 6140(08)	01DX	Tripp	0.2		Structure 2.9N of Witten over Cottonwood Creek SN 62-080-201	Structure & Approach Grading	0.416	2021		0.520
770	NH-P 0033(15)	041V	Lyman Mellette Todd Tripp	40.5	SD47 SD49 US83	Various Locations in the Winner Area	Pipe Work	1.680	2021		2.185
771	IM-NH-P 0033(35)	07KH	Gregory Lyman Tripp	37.4	I90E I90W SD44 SD47	Various Routes in the Winner Area	Rout & Seal	0.176	2021		0.214
772	P 0033(36)	07KT	Gregory Jackson Lyman Mellette Todd Tripp	75.7	SD44 SD47 SD49 SD63 US183	Various Routes in the Winner Area	Asphalt Surface Treatment	2.179	2021		2.658
773	*NH 0018(191)250 P 0044(188)253	03TK 04F9	Tripp	2.3	SD44 US18	SD44 - Fm Plum St to W of Sale Barn Rd/317th Ave in Winner; US18 - Fm W of the Str Over Dog Ear Ck To W of Monroe St in Winner	Grading, PCC Surfacing, Curb & Gutter, Sidewalk, ADA, Storm Sewer, Lighting	7.692	2021		9.909
Construction planned to begin in 2022.											
774	*NH 0018(193)252 P 0044(185)253	04FD 04FE	Tripp	1.4	SD44 US18 US18E US18W	US18 - Fm W of Monroe St to Lincoln St in Winner, US18E&W - Fm Lincoln St to 3rd St in Winner, & US18 - Fm 3rd St to 7th St in Winner; SD44 - Fm the Jct with US18 to Plum St	Grading, PCC Surfacing, Curb & Gutter, Sidewalk, ADA, Storm Sewer, Lighting	7.675	2021		9.814
775	P 0053(09)10	069V	Tripp	16.0	SD53	SD53 - Fm US18, S 16	Mill, AC Resurfacing, Pipe Work	3.098	2021		3.867
776	P 0049(05)27	04F4	Lyman Tripp	25.7	SD49	SD49 - Fm SD44 to SD47	Mill, AC Resurfacing, Spot Grading, Pipe Work	6.410	2021		8.162

¥ Costs reflect anticipated inflation

HC65Coding.rpt

By County

Tripp

Seq	Project Number	PC #	County	Length	Route	Location of Project	Work Description	Federal Funds ¥	Fiscal Year	Total Cost(Mil \$)	¥
777	PH 8062(07)	04KD	Tripp	0.0		Various County, City, & Township Roads in Tripp County	Signing & Delineation - Gravel Roads ONLY	1.666	2022		2.221
778	NH 0018(233)254	081Q	Tripp	0.0	US18	US18 - Str 2 SE of Winner over Sand Ck	Column Repair	0.050	2023		0.061

By County

Turner

Seq	Project Number	PC #	County	Length	Route	Location of Project	Work Description	Federal Funds ¥	Fiscal Year	Total Cost(Mil \$)	¥
779	P 0044(204)363	05Q9	Hutchinson Turner	0.0	SD44	SD44 - Strs, 15 E of SD37 Over the James River; 9 W of US81 over Wolf Ck; 3.3 W of SD19 Over SD Owned RR	Joint Repair, Bent Cap, Column Repair, Zone Painting, Replace Approach Curb, Abutment, Anchor Bolt, Grout Pad Repair, Bridge Rail, Curb Repair, Approach Guardrail, Bearing Replacement	2.123	2021		2.592
780	BRF 6102(00)19-1	0768	Turner	0.2		Structure 2.9 E of Viborg on 291st St over a creek SN 63-189-230	Structure Replacement – Bridge Improvement Grant	0.000	2021		2.128
Total = \$2.128; State (BIG CAP) = \$1.596; Local = \$0.532											
781	P 00SW(00)2	07CJ	Turner	0.0		Turner County Near Davis, SE 1/4 & NE 1/4, SEC 36, T98N, R52W	Wetland Bank Site Management	0.094	2021		0.104
782	NH-P 0022(81)	07K4	Lincoln McCook Minnehaha Turner	55.3	SD19 SD38 SD38E SD38W SD42 US18	Various Routes in the Sioux Falls Area	Asphalt Surface Treatment	1.425	2021		1.740
783	NH-P 0023(60)	07KJ	Clay Hutchinson Turner Union	71.0	SD11 SD19 SD37 SD50 US18	Various Routes in the Yankton Area	Rout & Seal	0.230	2021		0.281
784	P TAPR(34)	074D	Turner	0.0		Viborg along E Park Ave from Sorenson St to Commercial St and from Nora St to Industrial St	Construction of a Shared Use Path, CE	0.235	2021		0.265

Seq	Project Number	PC #	County	Length	Route	Location of Project	Work Description	Federal Funds ¥	Fiscal Year	Total Cost(Mil \$)	¥
785	PH 0020(213)	07WT	Aurora Bon Homme Charles Mix Douglas Hanson Hutchinson Lincoln Minnehaha Moody Sanborn Turner Union Yankton	0.0	SD11 SD13 SD153 SD1804 SD19 SD19A SD203 SD25 SD258 SD37 SD38P SD44 SD50 SD52 US18 US281	Various locations in the Mitchell Region	Transverse Rumble Strips at Stop Controlled Intersections	0.140	2021		0.156
786	P 00SW(00)3	07CK	Turner	0.0		Turner County Near Davis, SE 1/4 & NE 1/4, SEC 36, T98N, R52W	Wetland Bank Site Management	0.072	2022		0.080
787	P 0019(49)43	06QE	Turner	8.0	SD19	SD19 - Fm US18 to the S Jct of SD44	Mill, AC Resurfacing, Pipe Work	2.513	2023		3.122
788	P 00SW(00)4	07CL	Turner	0.0		Turner County Near Davis, SE 1/4 & NE 1/4, SEC 36, T98N, R52W	Wetland Bank Site Management	0.074	2023		0.081
789	P 00SW(00)5	07CM	Turner	0.0		Turner County Near Davis, SE 1/4 & NE 1/4, SEC 36, T98N, R52W	Wetland Bank Site Management	0.050	2024		0.055
790	P 0025(98)26 P 0044(223)368 P 019A(29)28	0828 0829 082A	Hutchinson Turner	0.0	SD19A SD25 SD44	SD25 - Str 0.7 S of US18 Jct; SD44 - Str 9 W of US81 Jct; Str 1.4 E of SD19 Jct over Vermillion River; SD19A - Str 4.6 E of SD19 Jct	Scour Protection	1.086	2024		1.325

By County

Union

Seq	Project Number	PC #	County	Length	Route	Location of Project	Work Description	Federal Funds ¥	Fiscal Year	Total Cost(Mil \$)	¥
791	IM 0909(93)380 IM 0291(127)0	06XW 04NL	Lincoln Minnehaha Moody Union	0.0	I29N I29S I90E I90W	I90 - Sioux Falls Area; I29 - Mitchell Region	Modify Crossroads	1.734	2021		1.946
792	NH-P 0023(60)	07KJ	Clay Hutchinson Turner Union	71.0	SD11 SD19 SD37 SD50 US18	Various Routes in the Yankton Area	Rout & Seal	0.230	2021		0.281
793	NH-P 0023(61)	07KU	Clay Union	31.7	SD19 SD50 SD50E SD50EL SD50L SD50W SD50WL	Various Routes in the Yankton Area	Asphalt Surface Treatment	0.870	2021		1.061
794	PH 0020(177)	04HG	Lincoln Minnehaha Union	0.0	I229N I229S I29N I29S	Various Locations in the Mitchell Region	Interstate Median Protection for Mitchell Region	0.927	2021		1.030
795	PH 0020(213)	07WT	Aurora Bon Homme Charles Mix Douglas Hanson Hutchinson Lincoln Minnehaha Moody Sanborn Turner Union Yankton	0.0	SD11 SD13 SD153 SD1804 SD19 SD19A SD203 SD25 SD258 SD37 SD38P SD44 SD50 SD52 US18 US281	Various locations in the Mitchell Region	Transverse Rumble Strips at Stop Controlled Intersections	0.140	2021		0.156

By County

Union

Seq	Project Number	PC #	County	Length	Route	Location of Project	Work Description	Federal Funds ¥	Fiscal Year	Total Cost(Mil \$)	¥
796	IM 0291(131)18	065L	Union	0.0	I29N I29S	I29 - Strs 1.6 S of the North Sioux City Interch (Exit 1); Elk Point Interch; 0.2 N of the Elk Point Interch over RR	Polymer Chip Seal, Replace Abutments, Berm Repair, Replace Joints, Approach Slabs, Approach Pavement, Approach Guardrail, End Blocks	1.545	2022		1.698
797	BRO 8064(00)19-6	078E	Union	0.2		Structure 8.5 S & 2.1 W of Alcester on 47690 310th St over a creek SN 64-069-130	Structure Replacement – Bridge Improvement Grant	0.000	2022		0.899
Total = \$0.899; State (BIG CAP) = \$0.631; Local = \$0.268											
798	*P-PH 0046(61)366 PP-PS 0046(71)381	04JF 062C	Union	15.2	SD46	SD46 - Fm Beresford E 15; SD 46 - 0.3 S of 298th St, D&I RR, DOT #381576D	Grading, Interim Surfacing, Replace/Repair Str RCBC; Signal, Crossing Surface	24.007	2022		26.988
Construction planned for 2022 & 2023.											
799	*IM 0291(132)27	06DL	Union	10.4	I29N I29S	I29 NBL & SBL - Fm Exit 26 near Vermillion N 10	AC Resurfacing, Extend Str RCBC, Pipe Work	11.004	2023		12.400
800	*P 0046(73)366 P 0011(152)34	05J5 06QY	Union	20.1	SD11 SD46	SD46 - Fm Beresford E 15; SD11 - Fm S of Alcester to SD46	AC Surfacing; Mill, AC Resurfacing, Pipe Work	8.408	2023		10.457
Construction planned to begin in 2024.											
801	IM 0291(134)44	05TJ	Union	0.0	I29N I29S	I29 - Str 3 S of Beresford Over I29 at 300th Ave	Replace Str Bridge, Approach Grading	3.040	2024		3.443
802	P 0046(82)382	07WL	Union	0.0	SD46	SD46 - Str at the IA State Line over the Big Sioux River	Deck Overlay (South Dakota Share)	0.588	2024		0.718

By County

Walworth

Seq	Project Number	PC #	County	Length	Route	Location of Project	Work Description	Federal Funds ¥	Fiscal Year	Total Cost(Mil \$)	¥
803	*NH 0012(226)190	068D	Walworth	20.8	US12 US12E US12W	US12 & US12 EBL & WBL - Fm Mobridge E City Limits to S of Selby	Cold In Place, Mill, AC Resurfacing, Pipe Work	7.012	2021		8.556
Construction planned to begin in 2022.											
804	NH-P 0300(31)	06FX	Corson Walworth Ziebach	0.0	SD1804 SD63 SD65 US12	Various Locations Throughout the Pierre Region	2021 Regionwide Approach Slab Repair	0.853	2021		1.040
805	P 0032(38)	07KE	Corson Dewey Walworth	41.1	SD20 SD271 SD65	Various Routes in the Mobridge Area	Rout & Seal	0.134	2021		0.163
806	BR NBIS(48) BR NBIS(00)	06A5 06A6	Brule Charles Mix Clay Corson Hughes Potter Walworth Yankton	0.0	I90E I90EL SD1806 SD19 SD44 US12 US14E US212	Missouri River Bridges at: I90 & I90L at Chamberlain; SD44, SD19 near Vermillion; SD1806 and US12 near Mobridge; US14 at Pierre; US212 west of Gettysburg; Pedestrian Walkway at Yankton	Underwater Bridge Inspections	0.261	2022		0.319
PCN 06A6 The City of Yankton will be reimbursing the SD Dept. of Transportation for the cost of this inspection.											
807	*P 0047(111)203	00XM	Walworth	13.8	SD47	SD47 - From SD 20 to US 12	Grading, Interim Surfacing, Replace Str Bridge & RCBC	14.518	2022		19.713
808	PH 8065(19)	04KA	Walworth	0.0		Various County, City, & Township Roads in Walworth County	Signing & Delineation - Gravel Roads ONLY	0.710	2022		0.947
809	*P 0047(118)203	05XC	Walworth	13.8	SD47	SD47 - Fm SD20 to US12	AC Surfacing	5.033	2023		6.282

Seq	Project Number	PC #	County	Length	Route	Location of Project	Work Description	Federal Funds ¥	Fiscal Year	Total Cost(Mil \$)	¥
810	PP 0081(117)1	07JK	Yankton	0.0	US81	US81 - in Yankton, BNSF RR, DOT #382254T	Signals, CE	0.135	2021		0.300
811	PH 0020(213)	07WT	Aurora Bon Homme Charles Mix Douglas Hanson Hutchinson Lincoln Minnehaha Moody Sanborn Turner Union Yankton	0.0	SD11 SD13 SD153 SD1804 SD19 SD19A SD203 SD25 SD258 SD37 SD38P SD44 SD50 SD52 US18 US281	Various locations in the Mitchell Region	Transverse Rumble Strips at Stop Controlled Intersections	0.140	2021		0.156
812	BR NBIS(48) BR NBIS(00)	06A5 06A6	Brule Charles Mix Clay Corson Hughes Potter Walworth Yankton	0.0	I90E I90EL SD1806 SD19 SD44 US12 US14E US212	Missouri River Bridges at: I90 & I90L at Chamberlain; SD44, SD19 near Vermillion; SD1806 and US12 near Mobridge; US14 at Pierre; US212 west of Gettysburg; Pedestrian Walkway at Yankton	Underwater Bridge Inspections	0.261	2022		0.319
PCN 06A6 The City of Yankton will be reimbursing the SD Dept. of Transportation for the cost of this inspection.											
813	*P-PH 0046(66)334	04X4	Yankton	12.0	SD46	SD46 - Fm US81 to Irene	Grading, Interim Surfacing, Replace Str RCBC, Lighting at US81/SD46 Jct	19.574	2022		22.939
814	NH 0081(103)6	04G5	Yankton	3.4	US81	US81 - Fm the End of the Divided Lanes to 303rd St N of Yankton	Grading, Replace Str Bridge, Interim Surfacing	8.741	2023		10.667
815	P-PH 0052(08)332 P 0052(07)336	05ET 05UL	Yankton	10.0	SD52	SD52 - Fm W Jct of SD50 S 4.6; SD52 - Fm Near Gavins State Park Entrance to Yankton	Shoulder Widening, AC Resurfacing	7.342	2023		8.690

By County

Yankton

Seq	Project Number	PC #	County	Length	Route	Location of Project	Work Description	Federal Funds ¥	Fiscal Year	Total Cost(Mil \$)	¥
816	P 0046(70)334	05U7	Yankton	12.0	SD46	SD46 - Fm US81 to Irene	AC Surfacing	6.773	2023		8.683
817	PH 0020(199)	06K4	Hutchinson McCook Yankton	0.0	SD42 US81	Various Locations in the Mitchell Region	Modify Intersection	2.136	2023		2.373
818	NH 0050(132)384 NH 0081(121)1 P 0019(51)5	07E9 0821 0822	Clay Yankton	0.0	SD19 SD50 US81	US81 - Str 0.4 N of SD50 Jct; SD19 - Str 1.2 N of SD50 Jct over Vermillion River; SD50 - Str 0.8 E Jct US81	Scour Protection	0.510	2024		0.623
819	NH 0081(114)0	07DH	Yankton	1.9	US81 US81N US81S	US81 - Fm SD50 to 23rd St in Yankton	Signals	2.361	2024		2.881
820	NH 0081(122)3	07V2	Yankton	7.7	US81 US81N US81S	US81 NBL & SBL - Fm 0.7 N of the N SD50 Jct to the end of the Divided Lanes; US81 - Fm the End of the Divided Lanes to 303rd St N of Yankton	AC Resurfacing; PCC Surfacing, AC Surfacing	18.149	2024		22.146

By County

Ziebach

Seq	Project Number	PC #	County	Length	Route	Location of Project	Work Description	Federal Funds ¥	Fiscal Year	Total Cost(Mil \$)	¥
821	NH 0012(175)106 NH 0212(161)135 P 0063(46)146 P 0063(45)144	03UA 03UC 03UD 03WC	Corson Haakon Ziebach	0.0	SD63 US12 US212	US12 - Str 6.7 E of the Perkins Co Line Over Hay Ck; US212 - Str 0.5 W of Dupree Over Bear Ck; SD63 - Str 1.7 N of the Haakon Co Line Over Dupree Ck; SD63 - Str 0.5 S of the Ziebach/Haakon Co Line Over Hermaphrodite Ck	Scour Protection	0.674	2021		0.705
822	NH 0034(176)123	04XU	Ziebach	0.5	SD34	SD34 - Near the Cheyenne River Bridge	Bank Stabilization, Erosion Control & RipRap	0.257	2021		0.327
823	NH 0212(186)114	05E7	Meade Ziebach	20.9	US212	US212 - Fm Faith to Dupree	Mill, AC Resurfacing, Pipe Work	5.389	2021		6.722
824	NH 0034(192)123	05XJ	Haakon Ziebach	0.7	SD34	SD34 - Near the Cheyenne River Bridge	ROW Acquisition	0.036	2021		0.045
825	NH-P 0300(31)	06FX	Corson Walworth Ziebach	0.0	SD1804 SD63 SD65 US12	Various Locations Throughout the Pierre Region	2021 Regionwide Approach Slab Repair	0.853	2021		1.040
826	P 0063(53)144	05QE	Ziebach	0.0	SD63	SD63 - Str at the Ziebach-Haakon Co Line Over the Cheyenne River	Zone Painting, Replace Bearings, Replace Joints, Collect Drainage Under Open Joints	0.506	2022		0.618
827	P 0065(19)164	06L0	Corson Dewey Ziebach	45.7	SD65	SD65 - Fm US212 to the Grand River	Pipe Work, Erosion Control	0.673	2022		0.684
828	NH 0212(191)134	068J	Dewey Ziebach	20.6	US212	US212 - Fm Dupree through Eagle Butte	Mill, AC Resurfacing, Pipe Work, Modify Intersection	5.588	2023		6.816
829	PH 8069(03)	04L3	Ziebach	0.0		Various County, City, & Township Roads in Ziebach County	Signing & Delineation - Gravel Roads ONLY	0.696	2024		0.927

SOUTH DAKOTA DEPARTMENT OF TRANSPORTATION

PUBLIC TRANSPORTATION IMPROVEMENT PROGRAM

FISCAL YEARS 2021-2024

May 18, 2020

PUBLIC TRANSPORTATION

GENERAL

The South Dakota Department of Transportation (SDDOT) acts as a facilitator of public transportation services. SDDOT does not directly provide the services, but contracts for services within South Dakota.

The SDDOT disseminates information on US Department of Transportation programs and provides technical services to applicants in preparing funding proposals. Local governments and nonprofit entities are responsible for the development and operation of local transportation systems.

Private enterprises are encouraged to participate to the maximum feasible extent in providing public transportation. Eligible subgrantees may contract for services from, or lease vehicles to, private operators.

With FAST Act (effective 2/16/16), states will receive apportionments from 4 programs – Section 5305, Section 5310, Section 5311 and Section 5339.

FEDERAL TRANSIT ADMINISTRATION

SECTION 5305 PROGRAM (Metropolitan & Statewide And Nonmetropolitan Transportation Planning)

Provides funding and procedural requirements for transportation planning in metropolitan areas and states. Planning programs are jointly administered by FTA and the Federal Highway Administration (FHWA), which provides additional funding. These federal Planning Programs provide 80% federal share with a required 20% non-federal match.

SECTION 5310 PROGRAM (Enhanced Mobility of Seniors and Individuals with Disabilities)

Authorizes capital grants to private nonprofit organizations and governmental authorities when no non-profit organizations are available to provide services to elderly and/or persons with disabilities.

FTA provides 80% of all eligible costs for equipment, with 20% match coming from sources other than federal funds. Requires inclusion of project within a locally developed, coordinated public transit-human services transportation plan. Contact the SDDOT Office of Air, Rail and Transit to receive a detailed listing of providers that have received 5310 funds

SECTION 5311 PROGRAM (Rural Transit Formula Grant)

Authorizes capital, administrative and operating assistance grants to State agencies, local governments, Indian tribes, and non-profit organizations providing public transportation services. All said projects must benefit residents in non-urbanized areas of South Dakota. Section 5311 provides 82.82% of the costs for administrative expenses, and 51.76% of the net operating deficit.

SECTION 5339 PROGRAM (Bus and Bus Facilities Formula Grant)

Authorizes capital grants to public providers. Section 5339 provides 80% of all eligible costs for equipment, with 20% match coming from sources other than federal funds. Contact the SDDOT Office of Air, Rail and Transit to receive a detailed listing of providers that have received 5339 funds.

STATE MANAGEMENT PLAN

The transit office has a Section 5311, 5310 and 5339 State Management Plan (SMP). This is our office's guiding plan and addresses how Transit will fund projects. The plan can be found on our website at <http://www.sddot.com/transportation/transit/forms/Default.aspx> in PDF format.

For capital requests, an application is made available on the SDDOT website <http://www.sddot.com/transportation/transit/forms/Default.aspx>, emailed to 5311 sub recipients and past applicants, and it is also advertised typically in 2 newspapers in SD. Transit staff reviews applications and evaluate requests using a ranking system based on the criteria listed in the SMP. Depending on availability of funding and the applicant; a capital request may be granted with Section 5339 or Section 5310 funds. Typically, grant capital requests are not funded with Section 5311 funds, although the process for funding capital requests is addressed in the SMP.

For operating funding requests; sub recipients are made aware of the application availability by email and is posted on our website at <http://www.sddot.com/transportation/transit/forms/Default.aspx> and it is also advertised typically in 2 newspapers in SD. The selection criteria are also listed in the Section 5311 state management plan.

**South Dakota Program of Projects
Office of Air, Rail and Transit
FY 2021-2024**

5305 Planning	<u>2021</u>	<u>2022</u>	<u>2023</u>	<u>2024</u>
Metro Section	\$439,183	\$439,183	\$439,183	\$439,183
Non-Metro Section	\$114,680	\$114,680	\$114,680	\$114,680
5310 Program	<u>2021</u>	<u>2022</u>	<u>2023</u>	<u>2024</u>
Capital Equipment	\$697,404	\$697,404	\$697,404	\$697,404
5311 Program	<u>2021</u>	<u>2022</u>	<u>2023</u>	<u>2024</u>
Estimated funding	\$7,100,000	\$7,100,000	\$7,100,000	\$7,100,000
RTAP	\$112,354	\$112,354	\$112,354	\$112,354
5339 Program	<u>2021</u>	<u>2022</u>	<u>2023</u>	<u>2024</u>
Rural	\$1,750,000	\$1,750,000	\$1,750,000	\$1,750,000
Small Urban	\$ 387,295	\$ 387,295	\$ 387,295	\$ 387,295

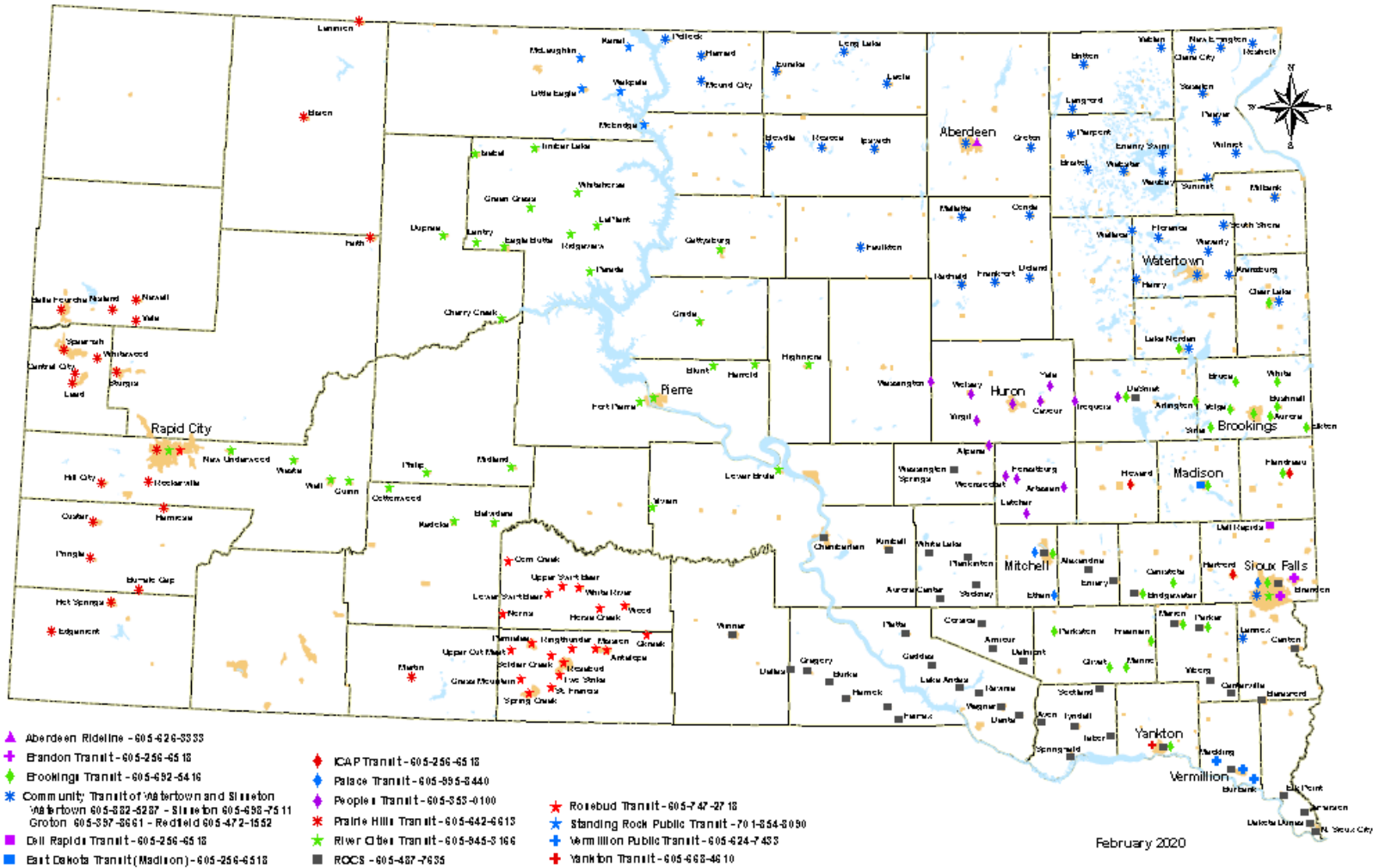
South Dakota Rural Public Transportation Providers (Section 5311 Sub recipients)

FY 2021-2024

Agencies to be funded in 2021-2024

Aberdeen Ride Line	Brandon City Transit
Brookings Area Transit Authority	Community Transit Inc. of Watertown and Sisseton
Dell Rapids Transit	East Dakota Transit (Madison)
Prairie Hills Transit (Spearfish)	Jefferson Lines (Intercity Bus Provider)
Palace Transit (Mitchell)	Rosebud Sioux Tribe Transportation
People's Transit (Huron)	RTAP Training Activities
River Cities Public Transportation (Pierre)	Standing Rock Transportation (S. Rock Reservation)
ROCS Transit (Lake Andes)	Yankton Area Transit
Vermillion Public Transit	SDDOT Administrative Costs

South Dakota Communities Served By Rural Transit Providers



2021-2024 STIP DEVELOPMENT MEETING DATES:

Updated Due to Covid-19 Global Pandemic

Informal Public Meetings

Central South Dakota Enhancement District - Pierre

June 26, 2020, Virtual meeting
beginning at 10:00 a.m. CDT

3rd Planning and Development District - Yankton

June 23, 2020, Virtual meeting, beginning at 10:00 a.m. CDT

Southeast Council of Governments - Sioux Falls

June 23, 2020, Virtual meeting, beginning at 3:00 p.m. CDT

1st District Association of Local Governments - Watertown

June 24, 2020, Virtual meeting, beginning at 10:00 a.m. CDT

Northeast Council of Governments - Aberdeen

June 24, 2020, Virtual meeting, beginning at 4:00 p.m. CDT

Black Hills Council of Local Governments - Rapid City

June 25, 2020, Virtual meeting, beginning at 12:00 p.m. MDT

Formal Public Meetings

June 30, 2020, Post video recorded presentations of Mike and Mark and each of the 4 Region Engineers on SDDOT Website.

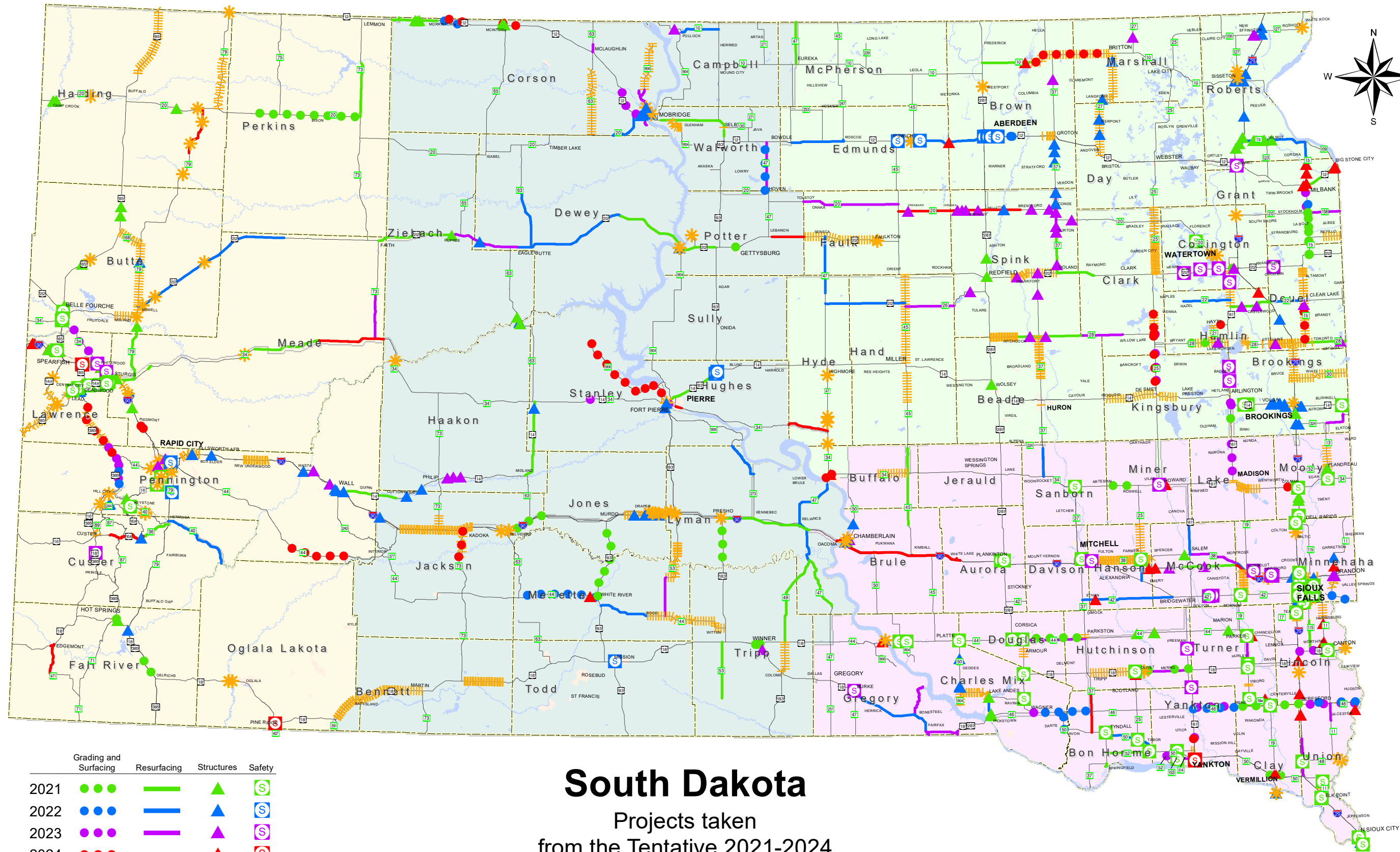

July 7, 2020 – Conference Call, 7:00 p.m. CDT

July 8, 2020 – Conference Call, 7:00 p.m. CDT

July 9, 2020 – Conference Call, 7:00 p.m. MDT

July 14, 2020 – Conference Call, 7:00 p.m. CDT

Notice is further given to individuals with disabilities that these meetings are being held in a physically accessible place. Any individuals with disabilities who will require a reasonable accommodation in order to participate in the *public meeting* should submit a request to the department's ADA Coordinator at 605-773-3540 or 1-800-877-1113 (Telecommunication Relay Services for the Deaf). Please request the accommodations no later than **2 business days prior to the meeting** in order to ensure accommodations are available.



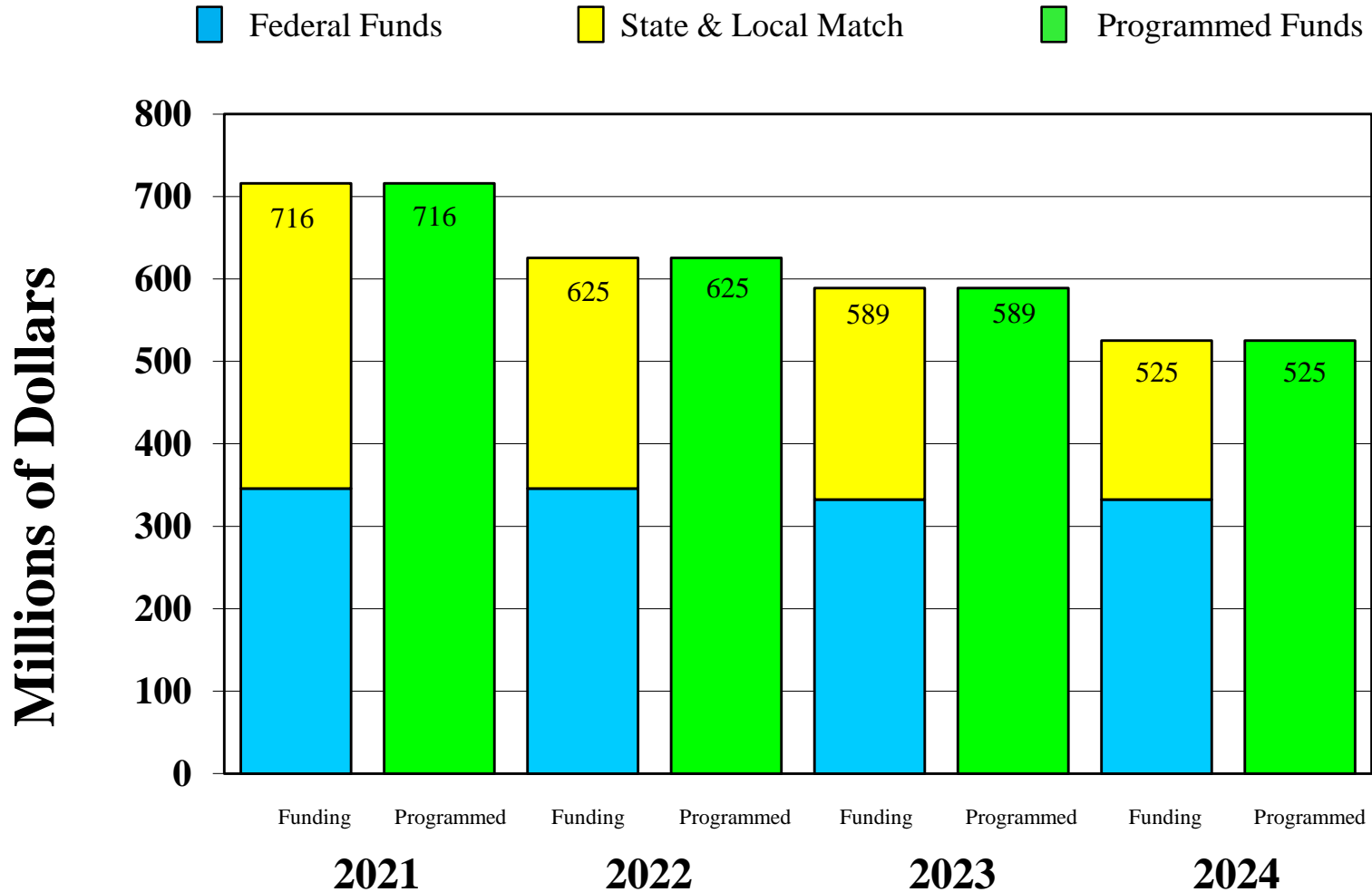
	Grading and Surfacing	Resurfacing	Structures	Safety
2021	●●●	—	▲	Ⓢ
2022	●●●	—	▲	Ⓢ
2023	●●●	—	▲	Ⓢ
2024	●●●	—	▲	Ⓢ
Developmental Projects			*	

South Dakota

Projects taken from the Tentative 2021-2024 Statewide Transportation Improvement Program

Funding Compared to Programmed Projects*

2021 - 2024



*Based on 100% of Apportionment. Federal Funds includes \$312.3 million of apportionment annually, \$20 million in Grants annually, and \$13.5 Million in HIP funds in 2021 and 2022.

Planning, additional federal grants, Emergency Relief, and Bridge Improvement Grants are shown as State or Local Funded.

Location specific Pavement Preservation Projects are only programmed for the first two years.

FY 2021 Program by Facility

Excluding Planning Funds

