

SDDOT

Tentative 2025-2028 STIP

June 27, 2024

Table of Contents

Tentative 2025-2028 STIP sorted by County.....	1
Tentative 2025-2028 STIP Funding charts.....	120
Tentative 2025-2028 Public Transit Plan.....	122
Tentative 2025-2028 meeting dates.....	130
Tentative 2025-2028 STIP map.....	131

SOUTH DAKOTA DEPARTMENT OF TRANSPORTATION

2025-2028

TENTATIVE

STATEWIDE TRANSPORTATION IMPROVEMENT PROGRAM

SORTED IN ALPHABETICAL ORDER BY COUNTY

Prepared by:
SOUTH DAKOTA DEPARTMENT OF TRANSPORTATION
DIVISION OF PLANNING/ENGINEERING
OFFICE OF PROJECT DEVELOPMENT
700 BROADWAY AVENUE
PIERRE, SOUTH DAKOTA 57501

South Dakota Transportation Improvement Program

Tentative 2025 - 2028

Report Date 06/27/2024

By County

Areawide

Seq	Project Number	PC #	County	Length	Route	Location of Project	Work Description	Federal Funds ¥	Fiscal Year	Total Cost(Mil \$)	¥
1	P 0042(100)	09VD	Areawide	0.0		Various Locations Throughout the Belle Fourche Area	2025 Areawide Pipe Work Projects	0.427	2025	0.520	
2	NH-P 0022(68)	06EN	Areawide	0.0		Various Locations Throughout the Sioux Falls Area	2026 Areawide Pipe Work Projects	0.609	2026	0.743	
3	P 0033(47)	09VE	Areawide	0.0		Various Locations Throughout the Winner Area	2026 Areawide Pipe Work Projects	0.218	2026	0.265	
4	NH-P 0023(56)	06EV	Areawide	0.0		Various Locations Throughout the Yankton Area	2027 Areawide Pipe Work Projects	0.222	2027	0.271	
5	NH-P 0021(169)	06EY	Areawide	0.0		Various Locations Throughout the Mitchell Area	2027 Areawide Pipe Work Projects	0.222	2027	0.271	
6	NH-P 0021(170)	06F0	Areawide	0.0		Various Locations Throughout the Mitchell Area	2027 Areawide Pipe Work Projects	0.222	2027	0.271	

Seq	Project Number	PC #	County	Length	Route	Location of Project	Work Description	Federal Funds ¥	Fiscal Year	Total Cost(Mil \$)	¥
7	NH-P 0021(188)	09L0	Aurora Davison Hanson McCook Minnehaha Sanborn	49.3	I90P SD37 SD37N SD38 SD42	Various Locations in the Mitchell Area	Asphalt Surface Treatment	1.932	2025	2.358	
8	IM-NH 0021(189)	09LA	Aurora Hanson McCook	27.8	I90E I90W US281	Various Routes in the Mitchell Area	Joint & Spall Repair	14.873	2025	18.149	
9	IM 0906(77)263 P 090P(02)296	08LW 08M7	Aurora Brule	34.8	I90E I90P I90W	I90 E & W - Fm Chamberlain to White Lake; I90P - Fm I90 to White Lake	Pipe Work	1.842	2026	2.132	
10	NH 0281(129)79	08K8	Aurora	0.0	US281	US281 - 8.5 N of I90 over W Br Firesteel Ck	LSDC Overlay	0.199	2027	0.244	
11	NH 0281(132)70 P 0203(04)53 P 0258(06)276	08LX 06RD 06RE	Aurora Jerauld	29.2	SD203 SD258 US281	US281 - Fm I90 to SD34; SD203 - Fm SD258 to the end of Pavement; SD258 - Fm I90 to US281	Mill, AC Resurfacing, Curb Ramps, Pipe Work, Full Depth Reclamation of Shoulders	13.243	2027	17.063	
12	IM 0021(179)	089L	Aurora Davison	36.4	I90W	Various Locations in the Mitchell Area	PCC Pavement Grinding	2.519	2027	3.074	
13	IM 0907(94)297	09R5	Aurora Davison	22.1	I90E I90W	I90E - Fm White Lake to Plankinton, I90W - Fm White Lake to Mount Vernon	Mill, AC Resurfacing of Shoulders	8.850	2027	9.729	
14	NH 0281(135)59	09EH	Aurora	10.8	US281	US281 - Fm SD42 to I90	Mill, AC Resurfacing, Pipe Work	5.358	2028	6.869	

By County

Beadle

Seq	Project Number	PC #	County	Length	Route	Location of Project	Work Description	Federal Funds ¥	Fiscal Year	Total Cost(Mil \$)	¥
15	NH 0037(170)120 NH 0014(248)327	08M0 08M1	Beadle	0.0	SD37N SD37S US14	SD37 N & S - 4.4 N of Sanborn Co Line over Stony Run Ck & 3.5 S of Jct US14 over Cain Ck; US14 - 2 NW of Wolsey over Cain Ck	LSDC Overlay, Berm Repair, Approach Slabs, Approach Pavement, Approach Guardrail	2.923	2025	3.566	
16	BRO-B 8003(38)	08MF	Beadle	0.2		Structure 2 E & 0.4 S of Wessington on 376th Ave over Cain Ck SN 03-020-124	Structure, Approach Grading, PE (2021 Local Federal Bridge Replacement Program)	0.826	2025	1.008	
17	BRO-B 8003(39)	08MG	Beadle	0.2		Structure 4.5 N & 4.0 W of Wolsey on 383rd Ave over Cain Ck SN 03-070-104	Structure, Approach Grading, PE (2021 Local Federal Bridge Replacement Program)	0.738	2025	0.900	
18	NH 0013(171)	09LC	Beadle Hand	18.7	US14	Various Routes in the Huron Area	PCC Pavement Grinding	2.791	2025	3.406	
19	BRF-B 6504(10)	09M9	Beadle	0.2		Structure 12.2 W of Virgil on 214 St over Silver Ck, SN 03-008-240	Structure, Approach Grading, PE (2023 Local Federal Bridge Replacement Program)	1.292	2026	1.577	
20	NH 0014(245)326 NH 0281(127)124	06CT 06PG	Beadle Spink	31.8	US14 US281	US281 - Fm the W US14 Jct to Redfield; US14 - Fm the US281 N Jct to the Wolsey N City Limits	Mill, AC Resurfacing, Pipe Work, Modify Intersection, Lighting, AC Resurfacing of Shoulders	15.999	2026	20.513	
21	NH-CR 0037(156)125	06JA	Beadle	1.0	SD37	SD37 - Fm N of 21st St S to 9th St S in Huron	Urban Grading, PCC Surfacing, Storm Sewer, Curb & Gutter, Sidewalk, Lighting, Signals	10.736	2026	13.873	
22	NH 0014(261)351	07YL	Beadle Kingsbury	12.4	US14	US14 - Fm 3 W of Cavour to Iroquois	Mill, AC Resurfacing, Pipe Work	6.031	2028	7.788	
23	*P-PH 0037(161)133	06VV	Beadle Spink	12.4	SD37	SD37 - Fm 12 S of SD28 to SD28	Grading, Interim Surfacing	20.609	2028	24.643	

Seq	Project Number	PC #	County	Length	Route	Location of Project	Work Description	Federal Funds ¥	Fiscal Year	Total Cost(Mil \$)	¥
24	NH-P 0033(46)	09L7	Bennett Lyman Tripp	62.9	SD49 SD53 SD73 US18 US18E US18W	Various Routes in the Winner Area	Asphalt Surface Treatment	2.369	2025	2.891	
25	PH 0030(46)	09FP	Bennett Potter Sully Todd Tripp	98.9	US18 US212 US83	Pierre Region	Centerline Rumble Stripes	3.277	2025	3.641	
26	NH 0018(199)161	04WQ	Bennett	11.3	US18	US18 - Fm the E Jct of SD73 to W of Antelope Road/242 Ave	Grading, Interim Surfacing	18.167	2026	25.453	
27	*NH-PH-B-PT 0018(202)121	04WU	Bennett Oglala Lakota	20.6	US18	US18 - Fm SD391 to W of Martin	Grading, Interim Surfacing, Replace Str RCBC	40.047	2027	48.039	
28	NH 0018(238)161	06PL	Bennett	11.3	US18	US18 - Fm the E Jct of SD73 to W of Antelope Road/242 Ave	AC Surfacing	5.623	2027	7.210	
29	P TAPR(61)	09QQ	Bennett	0.0		Martin - Along US18 fm Dollar General to 1st Ave, Along 1st Ave fm US18 approx 500' S to the Indian Health Services Clinic	PCC Sidewalk, CE	0.729	2027	0.889	
30	P 0063(71)64 P 0073(84)6	09DW 08K0	Bennett Mellette	0.0	SD63 SD73	SD63 - 10 N of SD44 over Simms Ck; SD73 - 6.3 S of US18 over Lake Ck	LSDC Overlay, Approach Slabs, Approach Surfacing, Approach Guardrail	0.860	2028	1.050	
31	NH 0018(221)121	06VU	Bennett Oglala Lakota	20.6	US18	US18 - Fm SD391 to W of Martin	AC Surfacing	14.085	2028	18.059	

By County

Bon Homme

Seq	Project Number	PC #	County	Length	Route	Location of Project	Work Description	Federal Funds ¥	Fiscal Year	Total Cost(Mil \$)	¥
32	BRO-B 8005(16)	08MH	Bon Homme	0.2		Structure 6 N & 3.7 E of Avon on 296th St over a Tributary to Emanuel Ck SN 05-097-050	Structure, Approach Grading, PE (2021 Local Federal Bridge Replacement Program)	0.503	2025	0.614	
33	BRO-B 8005(17)	099U	Bon Homme	0.2		Structure 10.2 W & 1 N of Springfield on 311th St over Choteau Creek SN 05-028-200	Structure Removal, PE (2022 Local Federal Bridge Removal Program)	0.095	2025	0.095	
34	BRO-B 8005(18)	099V	Bon Homme	0.2		Structure 4 N & 1.2 W of Tyndall on 299th St over Emanuel Creek SN 05-138-080	Structure Removal, PE (2022 Local Federal Bridge Removal Program)	0.095	2025	0.095	
35	*NH-PH 0050(116)354 P 0037(168)19	04K7 080L	Bon Homme	4.6	SD37 SD50 SD50E SD50W	SD50, SD50 E & W - Fm W of SD37 S Jct to E of Tyndall; SD37 - Fm SD50 S	Grading, AC Surfacing, Curb & Gutter, Lighting	12.403	2025	15.789	
36	IM-NH-P 0023(70)	09KU	Bon Homme Charles Mix Union Yankton	34.1	I29N I29S SD46 SD50 SD52	Various Locations in the Yankton Area	Rout & Seal	0.330	2025	0.403	
37	IM-NH-P 0023(71)	09L8	Bon Homme Clay Hutchinson Lincoln Union Yankton	80.5	I29P I29S SD37 SD44 SD46 SD50E SD50W US18	Various Locations in the Yankton Area	Asphalt Surface Treatment	3.117	2025	3.804	
38	P TAPR(56)	09G7	Bon Homme Charles Mix Yankton	0.0		Charles Mix, Bon Homme & Yankton Counties on the old Milwaukee Railroad Line between Platte & Napa	Feasibility Study & Master Plan of a Proposed "Rails to Trails" Conversion	0.205	2025	0.250	
39	P 0046(88)305	09EE	Bon Homme	12.9	SD46	SD46 - Fm SD37 to SD25	Mill, AC Resurfacing, Pipe Work	4.578	2028	5.887	

¥ Costs reflect anticipated inflation

HC65Coding.rpt

Seq	Project Number	PC #	County	Length	Route	Location of Project	Work Description	Federal Funds ¥	Fiscal Year	Total Cost(Mil \$)	¥
40	*EM-PH-PP 0013(49)121	05EX	Brookings	6.8	SD13	SD13 - Fm SD324 to US14; Str 0.8 S of US14 Over Medary Ck	Shoulder Widening, Mill, AC Resurfacing, Replace Str RCBC, Approach Grading, Pipe Work, Signal	13.370	2025	16.386	
41	P 0013(163)109 NH 0014(249)415	08HT 08HV	Brookings Moody	0.0	SD13 US14E	SD13 - 2 N of Flandreau over Big Sioux Rv; US14E - 2.5 E of Volga over Big Sioux Rv Overflow	Polymer Chip Seal	0.285	2025	0.347	
42	*IM 0295(46)139	06P3	Brookings Deuel	12.4	I29S	I29 S - Fm SD30 to SD28	AC Resurfacing, Acceleration/Deceleration Lane, Pipe Work, Guardrail	9.439	2025	10.902	
43	CR 0294(74)114	080D	Brookings Moody	22.0	I29N I29S	I29 - Fm Exit 114 (Flandreau) to 3 N of Exit 133 (Brookings)	Variable Speed Limit & ITS Device, PE	5.913	2025	7.463	
44	BRF 6317(00)23-4	09GT	Brookings	0.2		Structure 2.7 N of Bushnell on 478th Ave over Deer Ck SN 06-240-123	Structure Replacement – Bridge Improvement Grant	0.000	2025	1.045	
45	BRF 6317(00)23-5	09GU	Brookings	0.2		Structure 0.9 N of Bushnell on 478th Ave over a Ck SN 06-240-141	Structure Replacement – Bridge Improvement Grant	0.000	2025	2.558	
State Grant Cap = \$1,880,100											
46	BRF 6323(00)22-6	08X0	Brookings	0.2		Structure 3.2 N & 8 E of Bushnell on 486th Ave over a creek SN 06-320-118	Structure Replacement – Bridge Improvement Grant	0.000	2025	0.662	
47	NH-P 0022(96)	0975	Brookings Kingsbury Lake Lincoln Turner	27.8	SD17 SD19 US81	Various Locations in the Sioux Falls Area	Asphalt Surface Treatment	0.818	2025	0.998	
48	NH-P 0012(318)	09KR	Brookings Codington Grant Kingsbury	28.3	SD15 SD158 SD20 US14E US14W	Various Locations in the Watertown Area	Rout & Seal	0.230	2025	0.281	

By County

Brookings

Seq	Project Number	PC #	County	Length	Route	Location of Project	Work Description	Federal Funds ¥	Fiscal Year	Total Cost(Mil \$)	¥
49	IM-P 0012(319)	09L6	Brookings Deuel Grant Hamlin Moody Roberts	104.9	I29N I29S SD15 SD20 SD21 SD22	Various Routes in the Watertown Area	Asphalt Surface Treatment	3.115	2025	3.801	
50	P TAPU(40)	09FX	Brookings	0.0		Brookings - Along 12th St S fm 17th Ave S to 22nd Ave	PCC Shared Use Path, CE	0.368	2025	0.460	
51	P TAPU(43)	09G1	Brookings	0.0		Brookings - McCrory Gardens	AC Shared Use Path, CE	0.600	2026	1.414	
52	P 0030(47)356	06QL	Brookings	17.1	SD30	SD30 - 1.5 W of I29 to the MN State Line	Mill, Full Depth Reclamation, AC Resurfacing, Spot Grading, AC Surfacing, Pipe Work	12.656	2027	16.226	
53	PH 6326(02)	07CG	Brookings	0.0		Jct of 220th St & 464th Ave	Modify Intersection	0.134	2027	0.210	
54	P TAPU(46)	09QL	Brookings	0.0		Brookings - Along Medary Ave fm Coughlin Campanile to Campus Dr	PCC Shared Use Path, Pedestrian Crossing, Lighting, CE	0.538	2027	0.672	
55	NH 0014(264)404	08E5	Brookings	8.6	US14 US14W	US14 - Fm E of US81 Jct to Samara Ave in Volga, US14W - 466th Ave E of Volga	Mill, AC Resurfacing, Passing Lanes, Modify Intersections, Sidewalk, AC Resurfacing of Shoulders	10.773	2028	14.059	
56	IM 0295(49)125	09T2	Brookings Deuel Hamlin	0.0	I29N I29S	I29 N & S - 4 NW of Exit 164 (SD22 over Stray Horse Ck), 0.9 N of Exit 150 (SD28 over Peg Munky Run Ck), 3 S of Exit 140 (SD30) & 2 S of Exit 127 (SD324)	LSDC Overlay	1.924	2028	2.115	

Seq	Project Number	PC #	County	Length	Route	Location of Project	Work Description	Federal Funds ¥	Fiscal Year	Total Cost(Mil \$)	¥
57	BRF 6251(00)18-1	06VK	Brown	0.2		Structure 4 N of Columbia on 396th Ave over the James Rv SN 07-200-184	Structure Replacement - Bridge Improvement Grant	0.000	2025	1.879	
58	NH-P 0011(317)	09KV	Brown Day Edmunds Marshall McPherson	122.3	SD10 SD239 SD25 SD37 SD45 SD47 US12W	Various Locations in the Aberdeen Area	Asphalt Surface Treatment	4.668	2025	5.696	
59	P 0011(318)	09L9	Brown	9.2	SD37	Various Locations in the Aberdeen Area	Crack Leveling	0.259	2025	0.316	
60	PP 2255(11)	09JG	Brown	0.0		Roosevelt St in Aberdeen, BNSF RR, DOT #393767X	Signal, CE	0.225	2025	0.250	
61	NH 0281(134)194	09QY	Brown	1.6	US281 US281N US281S	US281, US281 N & S - Fm 0.1 S of US12 to 5th Ave NW in Aberdeen	Mill, AC Resurfacing of Shoulders	0.532	2025	0.649	
62	NH 0012(323)288	09V9	Brown	4.0	US12	US12 - Fm US281 to Melgaard Rd in Aberdeen	Signals	0.640	2025	0.780	
63	NH-B 0012(283)291	04XD	Brown	0.0	US12	US12 - 2.4 E of US281 N Over Moccasin Creek	Replace Str Bridge, Approach Grading	5.602	2026	7.221	
64	NH 0281(128)193 NH 0012(301)301 NH 0012(300)276 P 0025(104)209	08JN 08JP 08JR 08JT	Brown Edmunds Marshall	0.0	SD25 US12 US12W US281	US281 - 1.1 S of US12 over Foot Ck; US12 W - 11 E of 281N over James Rv; US12 - At Mina over BNSF RR; SD25 - 2.5 S of SD10 over Roy Lk Inlet	Polymer Chip Seal	0.666	2026	0.813	
65	NH 0281(131)185	0901	Brown	0.0	US281N US281S	US281 N & S - 6.7 & 8.8 S of US12 over Moccasin Ck	LSDC Overlay, Approach Slabs, Approach Surfacing	2.297	2026	2.804	
66	P 0010(158)296	06Q9	Brown Marshall	23.9	SD10	SD10 - Fm E of the James River to W of Britton	Mill, AC Resurfacing	10.873	2026	13.941	
67	PH 0012(271)288	06W7	Brown	0.0	US12	US12 through Aberdeen	Install Adaptive Signal Control System	1.051	2026	1.167	

By County

Brown

Seq	Project Number	PC #	County	Length	Route	Location of Project	Work Description	Federal Funds ¥	Fiscal Year	Total Cost(Mil \$)	¥
68	NH 0281(124)210	04XE	Brown	0.0	US281	US281 - 3.7 S of SD10W Over the Elm River	Replace Str Bridge, Approach Grading	10.551	2027	13.627	
69	NH 0012(317)306	08V2	Brown	0.0	US12E	US12 E - 2.5 W of Groton	Construct Median Crossover	0.570	2027	0.732	
70	NH 0012(321)309	08XN	Brown Day	8.8	US12E	US12 E - Fm Beginning of Divided E of Groton to Andover	Mill, AC Resurfacing, Pipe Work	2.444	2028	3.134	
71	CR 0037(171)242	08LJ	Brown	0.9	SD37	SD37 - At SD/ND State line	Grading, AC Surfacing	2.700	2028	6.592	

This project is a 50/50 cost share with State of ND.

Seq	Project Number	PC #	County	Length	Route	Location of Project	Work Description	Federal Funds ¥	Fiscal Year	Total Cost(Mil \$)	¥
72	IM-CR 0906(76)263 P-CR 090L(09)260	08L4 07YC	Brule	12.8	I90E	I90 E & W - Fm Chamberlain E 8, I90 - Exit 263 (Chamberlain); I90L, I90WL, I90EL & I90WF - Fm I90W 1.1 W of Exit 260 in Oacoma to I90WF Missouri River Bridge I90WL	Mill, AC Resurfacing, Pipe Work, Inslope Flattening, Lighting	11.669	2025	13.938	¥
			Lyman								
73	NH-P 0021(187)	09KM	Brule	96.5	SD25	Various Locations in the Mitchell Area	Rout & Seal	0.755	2025	0.922	¥
			Buffalo		SD37						
			Charles Mix		SD37N						
			Douglas		SD37S						
			Gregory		SD38						
			Hanson		SD44						
			Hutchinson		SD45						
			Sanborn		SD46						
					SD50						
					US18						
74	IM 0906(77)263 P 090P(02)296	08LW 08M7	Aurora	34.8	I90E	I90 E & W - Fm Chamberlain to White Lake; I90P - Fm I90 to White Lake	Pipe Work	1.842	2026	2.132	¥
			Brule		I90P I90W						
75	PT NBIS(51) PT NBIS(54)	07DC 07DD	Brule	0.0	I90E	Missouri River Bridges at: I90 & I90L at Chamberlain; SD44, SD19 near Vermillion; SD1806 & US12 near Mobridge; US14 at Pierre; US212 W of Gettysburg; Pedestrian Walkway at Yankton	Underwater Bridge Inspections	0.222	2027	0.271	¥
			Charles Mix		I90EL						
			Clay		SD1806						
			Corson		SD19						
			Hughes		SD44						
			Potter		US12						
			Walworth		US14E						
Yankton	US212										

Seq	Project Number	PC #	County	Length	Route	Location of Project	Work Description	Federal Funds ¥	Fiscal Year	Total Cost(Mil \$)	¥
76	NH-P 0021(187)	09KM	Brule Buffalo Charles Mix Douglas Gregory Hanson Hutchinson Sanborn	96.5	SD25 SD37 SD37N SD37S SD38 SD44 SD45 SD46 SD50 US18	Various Locations in the Mitchell Area	Rout & Seal	0.755	2025	0.922	
77	P-CR 0047(00)89	09VK	Buffalo	1.5	SD47	SD47 - Detour for Fort Thompson Urban Grading, BIA Rd 8, Eagle Dr, N Shore Rd	Detour Surface Maintenance	0.000	2026	1.130	
78	P-CR 0047(114)89 P-CR 0249(03)73 P 0034(204)269	060D 060E 074T	Buffalo	3.5	SD249 SD34 SD47	SD47 - Fort Thompson; SD249 - Fort Thompson; SD34 - 1 E of SD47	Urban Grading, Curb & Gutter, AC Surfacing, Lighting, Shared Use Path, Roundabout, Replace Str Bridge & RCBC, Approach Grading, Spot Grading, Modify Intersection, Pipe Work	15.489	2027	20.008	
79	P 0034(210)283 P 0034(214)274	077E 079V	Buffalo	24.8	SD34	SD34 - Fm 13 E of Fort Thompson to SD45; SD34 - Fm SD50 to SD45	Shoulder Widening, Pipe Work, Mill, AC Resurfacing, AC Surfacing of Shoulders	16.713	2028	21.825	
80	P 0034(228)283	09T4	Buffalo	0.0	SD34	SD34 - 8.2 W of SD45 over Elm Ck & 0.7 W of SD45 over Crow Ck	Berm Restoration	0.158	2028	0.192	

Seq	Project Number	PC #	County	Length	Route	Location of Project	Work Description	Federal Funds ¥	Fiscal Year	Total Cost(Mil \$)	¥
81	P 0079(88)133 NH 0212(202)38 NH 0212(193)28 NH-P-PH 0079(87)129	06G1 06G2 06CP 04L0	Butte	10.7	SD79 SD79N SD79S US212 US212E US212W	US212, US212 E & W - Fm Nisland to SD79 in Newell; SD79 N & S - From the beginning of the divided section to the Jct of US212 S of Newell; SD79 - Fm Jct of US212 in Newell N 0.25; SD79 - Through Newell; US212 - Through Newell	Mill, AC Resurfacing, Full Depth Reclamation of the Shoulders, Modify Intersection, Pipe Work; Grading, AC Surfacing; Curb Ramps, Sidewalk, Modify Drainage	8.919	2025	11.418	
82	BRO-B 8010(29)	08ML	Butte	0.2		Structure 1 S & 3 W of Newell on Viken Rd over Horse Ck SN 10-280-349	Structure, Approach Grading, PE (2021 Local Federal Bridge Replacement Program)	1.065	2025	1.300	
83	BRO-B 8010(30)	09A4	Butte	0.2		Structure 8.5 N & 21.8 E of Newell on Old Hwy 212 over a Creek SN 10-537-255	Structure, Approach Grading, PE (2022 Local Federal Bridge Replacement Program)	0.977	2025	0.977	
84	BRO 8010(00)23-3	09GV	Butte	0.2		Structure 1.5 S & 1.5 E of Belle Fourche on Gaver Rd over Redwater Rv SN 10-114-395	Structure Replacement – Bridge Improvement Grant	0.000	2025	2.578	
State Grant Cap = \$1,701,600											
85	NH-P 0042(97)	0968	Butte Meade Perkins Ziebach	104.4	SD73 SD75 US212	Various Locations in the Belle Fourche Area	Rout & Seal	0.772	2025	0.943	
86	NH-P 0042(99)	09KW	Butte Corson Harding Lawrence	11.7	SD20 US12 US85S	Various Locations in the Belle Fourche Area	Asphalt Surface Treatment	0.330	2025	0.403	
87	NH 0085(120)44	09TL	Butte Lawrence	8.5	US85N US85S	US85 N & S - Fm I90 to the End of the Divided Lanes S of Belle Fourche	Mill, AC Resurfacing of Shoulders, Rumble Strips	1.349	2025	1.740	
88	NH 0085(104)56	04G4	Butte	0.0	US85	US85 - 0.4 S of US212 Over the Belle Fourche River	Replace Str Bridge, Approach Grading, Lighting	16.958	2026	21.905	

By County

Butte

Seq	Project Number	PC #	County	Length	Route	Location of Project	Work Description	Federal Funds ¥	Fiscal Year	Total Cost(Mil \$)	¥
89	NH 0212(207)40	06JD	Butte	0.0	US212	US212 - Strs 1.5 NE of Newell Over Dry Creek, 5.7 NE of Newell Over Willow Ck, 5.2 SW of Meade Co Line Over Sulpher Ck	Replace Str Bridge, Approach Grading	13.382	2026	17.306	
90	NH-P 0042(89)	07NU	Butte Harding	0.0	SD20 US85	US85 - 12.2 S of SD168; SD20 - 11 W of US85, 1.5 W of SD79	Replace Culvert RCBC, Replace RCBC Aprons, Approach Grading	2.001	2026	2.607	
91	NH-P 0042(78)	06JP	Butte Harding	0.0	SD20 SD79 US212 US85	Various Locations Throughout the Belle Fourche Area	2027 Areawide Pipe Work Projects	3.517	2027	4.292	
92	P 0034(200)0	05UQ	Butte	9.9	SD34	SD34 - Fm the WY State Line E to the Belle Fourche City Limits	Mill, AC Resurfacing, Pipe Work	6.082	2027	7.927	

By County

Campbell

Seq	Project Number	PC #	County	Length	Route	Location of Project	Work Description	Federal Funds ¥	Fiscal Year	Total Cost(Mil \$)	¥
93	NH-P 0032(46)	09L1	Campbell Corson Dewey McPherson Walworth	95.5	SD10 SD10E SD10W SD20 SD47 SD73 US12 US12E US12W US212	Various Routes in the Mobridge Area	Asphalt Surface Treatment	3.744	2025	4.569	
94	P 1804(55)395	081X	Campbell	0.0	SD1804	SD1804 - Str 2.7 NW of Pollock over Oahe Reservoir Lake	Replace Str RCBC, Approach Grading	1.959	2026	2.563	
95	P 0271(06)189	06RG	Campbell	13.7	SD271	SD271 - Fm SD10 to the ND State Line	Mill, AC Resurfacing, Pipe Work	5.784	2026	7.400	
96	*P 0010(163)182 P 1804(53)391	07C8 07C9	Campbell	1.1	SD10E SD10W SD1804	SD10E & SD10W - Through Pollock; SD1804 - Through Pollock	Curb Ramps, Sidewalk	1.105	2027	1.522	

Seq	Project Number	PC #	County	Length	Route	Location of Project	Work Description	Federal Funds ¥	Fiscal Year	Total Cost(Mil \$)	¥
97	NH 0281(125)35 NH 0018(237)348	06PE 08GN	Charles Mix Douglas	19.8	US18 US281	US281 - Fm US18 to S of Corsica; US18 - Fm SD50 to US281	Mill, AC Resurfacing, Pipe Work	8.358	2025	10.773	
98	NH-P 0021(187)	09KM	Brule Buffalo Charles Mix Douglas Gregory Hanson Hutchinson Sanborn	96.5	SD25 SD37 SD37N SD37S SD38 SD44 SD45 SD46 SD50 US18	Various Locations in the Mitchell Area	Rout & Seal	0.755	2025	0.922	
99	IM-NH-P 0023(70)	09KU	Bon Homme Charles Mix Union Yankton	34.1	I29N I29S SD46 SD50 SD52	Various Locations in the Yankton Area	Rout & Seal	0.330	2025	0.403	
100	*NH-CR 0046(69)288	05JN	Charles Mix	2.2	SD46	SD46 in Wagner	Grading, Surfacing, Storm Sewer, Curb & Gutter, Sidewalk, Lighting, Signals	17.110	2025	22.150	
Construction planned for 2025 & 2026.											
101	NH 0018(231)339	07M9	Charles Mix	0.4	US18	US18 - 0.5 E of Lake Andes	Inslope Flattening, Shared Use Path, Pedestrian Bridge, Lighting	0.706	2025	0.980	
102	*P 0044(207)290	05X0	Charles Mix Gregory	2.2	SD44	SD44 - Over Missouri Rv (Platte/Winner)	Replace Str Bridge, Grading, Interim Surfacing	214.982	2025	270.927	
Construction planned for 2025 through 2028.											
103	P TAPR(56)	09G7	Bon Homme Charles Mix Yankton	0.0		Charles Mix, Bon Homme & Yankton Counties on the old Milwaukee Railroad Line between Platte & Napa	Feasibility Study & Master Plan of a Proposed "Rails to Trails" Conversion	0.205	2025	0.250	
104	*NH 0018(243)359 P 0047(125)7	08J7 08J8	Charles Mix Gregory	0.0	SD47 US18	US18 - 3.4 E of US281 over Choteau Ck; SD47 - 5.3 S of US18 over Ponca Ck	Polymer Chip Seal	0.315	2026	0.383	

Seq	Project Number	PC #	County	Length	Route	Location of Project	Work Description	Federal Funds ¥	Fiscal Year	Total Cost(Mil \$)	¥
105	NH 0018(242)355	08GJ	Charles Mix Douglas Hutchinson	18.1	US18	US18 - Fm E Jct of US281 to SD37	Mill, AC Resurfacing, Pipe Work	7.263	2026	9.312	
106	*P 0050(129)304	069L	Charles Mix	9.3	SD50	SD50 - Fm SD1804 to the W US18 Jct	Grading, Interim Surfacing, Replace Str Bridge	16.787	2026	25.567	
107	PT NBIS(51) PT NBIS(54)	07DC 07DD	Brule Charles Mix Clay Corson Hughes Potter Walworth Yankton	0.0	I90E I90EL SD1806 SD19 SD44 US12 US14E US212	Missouri River Bridges at: I90 & I90L at Chamberlain; SD44, SD19 near Vermillion; SD1806 & US12 near Mobridge; US14 at Pierre; US212 W of Gettysburg; Pedestrian Walkway at Yankton	Underwater Bridge Inspections	0.222	2027	0.271	
108	NH 0018(251)360 P 0044(242)355 PT 0050(142)303 PT 0046(86)290 PT 0044(241)327	090C 090D 090E 090F 090G	Charles Mix Douglas Hutchinson	0.0	SD44 SD46 SD50 US18	US18 - Douglas/Charles Mix Co Line over Ck; SD44 - 6.5 E of SD37 over N Br Dry Ck; SD50 - 4.1 S of Geddes over Pease Ck; SD46 - 1.3 E of Wagner over Choteau Ck; SD44 - 0.5 W of US281 N over Andes Ck	Column Repair, Berm Repair, Rip Rap	0.514	2027	0.627	
109	P 0050(138)290 P 1804(56)86	06J9 06RT	Charles Mix	27.5	SD1804 SD50	SD50 - Fm the E SD44 Jct to the W US18 Jct; SD1804 - Fm 3.8 S of SD50 to SD50; SD50 - Fm East Jct SD44 to Jct SD1804	AC Surfacing, Mill, AC Resurfacing, Pipe Work	14.568	2027	18.628	
110	P 0050(139)268 P 0044(236)289	06QJ 08GL	Charles Mix Gregory	19.9	SD44 SD50	SD50 - Fm 2 E of Academy to SD44; SD44 - Fm W of Platte/Winner Bridge to Platte	Mill, AC Resurfacing, AC Surfacing, Pipe Work	11.602	2027	14.974	
Construction planned for 2027 & 2028.											
111	PH 8012(19)	09UA	Charles Mix	0.0		Various County, City, & Tribal Roads in Charles Mix County	Signing & Delineation	1.337	2028	1.485	

By County

Clark

Seq	Project Number	PC #	County	Length	Route	Location of Project	Work Description	Federal Funds ¥	Fiscal Year	Total Cost(Mil \$)	¥
112	P-PH-PT 0025(81)158	04EW	Clark	10.0	SD25	SD25 - Fm 9 N of US212 to the Clark/Day Co Line	Grading, Interim Surfacing	17.585	2025	21.384	
113	P 0025(90)132	06WY	Clark	6.3	SD25	SD25 - Fm N of the N Jct of SD28 N 6.3	AC Surfacing	4.784	2025	6.133	
114	NH-P 0013(169)	09KL	Clark Hand	51.1	SD26 SD28 SD45 US14	Various Locations in the Huron Area	Rout & Seal	0.345	2025	0.421	
115	*P-PT 0025(89)149	069D	Clark	9.0	SD25	SD25 - Fm US212 N 9	Grading, Interim Surfacing	15.529	2026	20.073	
116	P 0025(112)158	09VF	Clark	10.0	SD25	SD25 - Fm 9 N of US212 to the Clark/Day Co Line	AC Surfacing	5.097	2026	6.220	
117	P 0025(105)149	06DX	Clark	9.0	SD25	SD25 - Fm US212 N 9	AC Surfacing	4.684	2027	5.715	

By County

Clay

Seq	Project Number	PC #	County	Length	Route	Location of Project	Work Description	Federal Funds ¥	Fiscal Year	Total Cost(Mil \$)	¥
118	PT 0019(51)5 NH 0050(144)407	0822 09VV	Clay	0.0	SD19 SD50	SD19 - Str 1.2 N of SD50 Jct over Vermillion River; SD50 - Str 2 NW of Vermillion over SD50WL/BNSF RR	Scour Protection, Berm Repair	0.350	2025	0.430	
119	BRO 8014(38)	08NG	Clay	0.2		Structure 3.5 N & 3.2 W of Vermillion on 314th St over Clay Ck Ditch SN 14-088-170	Structure Removal, PE (2021 Local Bridge Removal Program)	0.164	2025	0.200	
120	BRO 8014(39)	08NH	Clay	0.2		Structure 3.5 N & 1.3 E of Vermillion on 314th St over the Vermillion Rv SN 14-133-170	Structure Removal, PE (2021 Local Bridge Removal Program)	0.246	2025	0.300	
121	IM-NH-P 0023(71)	09L8	Bon Homme Clay Hutchinson Lincoln Union Yankton	80.5	I29P I29S SD37 SD44 SD46 SD50E SD50W US18	Various Locations in the Yankton Area	Asphalt Surface Treatment	3.117	2025	3.804	
122	P TAPR(48)	08WA	Clay	0.0		Wakonda - Along 2nd St fm Nebraska St to Ohio St, along Ohio St fm 2nd St to approx 100' S	PCC Sidewalk, CE	0.127	2025	0.155	
123	IM-CR 0291(140)37 P-CR 0046(85)364 P 050L(03)407 NH 0019(54)4	09E8 09E9 09VH 09VJ	Clay Lincoln Union	15.2	I29N I29S I29SF SD19 SD46 SD50EL SD50L SD50WL	I29N - Fm S of Exit 38 (306th St) to Exit 47 (Beresford); SD46 - Fm 0.5 W of I29 to I29; SD50 L - Fm W of S Jct SD19 to S Jct SD19, Fm E of N SD19 Jct E to W of Cottage Ave, SD50 L, EL & WL - Fm N Crawford Rd E 0.1; SD19 - Fm W Jct of SD50 L to E Jct of SD50 L	Mill, AC Resurfacing of Shoulders & Ramps	4.304	2026	5.041	

By County

Clay

Seq	Project Number	PC #	County	Length	Route	Location of Project	Work Description	Federal Funds ¥	Fiscal Year	Total Cost(Mil \$)	¥			
124	PT NBIS(51)	07DC	Brule	0.0	I90E	Missouri River Bridges at: I90 &	Underwater Bridge Inspections	0.222	2027	0.271				
	PT NBIS(54)	07DD	Charles Mix		I90EL	I90L at Chamberlain; SD44, SD19								
			Clay		SD1806	near Vermillion; SD1806 & US12								
			Corson		SD19	near Mobridge; US14 at Pierre;								
			Hughes		SD44	US212 W of Gettysburg;								
			Potter		US12	Pedestrian Walkway at Yankton								
			Walworth		US14E									
			Yankton		US212									

By County

Codington

Seq	Project Number	PC #	County	Length	Route	Location of Project	Work Description	Federal Funds ¥	Fiscal Year	Total Cost(Mil \$)	¥
125	BRF-B 6510(05)	08MM	Codington	0.2		Structure 4 S & 2.6 E of Watertown on 176th St over the Big Sioux Rv SN 15-216-220	Structure, Approach Grading, PE (2021 Local Federal Bridge Replacement Program)	1.721	2025	2.100	
126	NH 0081(120)145	07YW	Codington Hamlin	10.3	US81	US81 - Fm SD 22 N to Watertown	Mill, AC Resurfacing, Pipe Work	6.119	2025	7.845	
127	NH-P 0012(318)	09KR	Brookings Codington Grant Kingsbury	28.3	SD15 SD158 SD20 US14E US14W	Various Locations in the Watertown Area	Rout & Seal	0.230	2025	0.281	
128	BRF-B 4266(07)	09M4	Codington	0.2		Structure 2 N & 1.2 W of Watertown on 14th Ave N over the Big Sioux Rv, SN 15-178-160	Structure, Approach Grading, PE (2023 Local Federal Bridge Replacement Program)	3.024	2026	3.690	
129	BRF-B 6127(10)	09MA	Codington	0.2		Structure 0.9 N of Jct SD20 W on 455 Ave over a creek, SN 15-190-022	Structure, Approach Grading, PE (2023 Local Federal Bridge Replacement Program)	0.797	2026	0.973	
130	NH 0212(214)370	09HT	Codington	0.0	US212E US212W	US212 - Jct of 78th St SW/448th Ave in Watertown	Lighting	0.052	2026	0.064	
131	P TAPU(45)	09QK	Codington	0.0		Watertown - Along Lake Kampeska fm Sandy Shore Rec Area E along South Lake Drive approx 2,850', Connecting to the Existing Bike Trail	AC Shared Use Path, CE	0.416	2027	0.520	
132	P-B 020P(01)394	04FJ	Codington	0.0	SD20P	SD20P - At North Lake Kampeska Over a Ck	Replace Str RCBC, Approach Grading	0.890	2028	1.138	
133	P 0020(240)395	067L	Codington	0.0	SD20	SD20 - Str 1.3 SE of SD139 over Lake Kampeska Outlet	Replace Str Bridge, Approach Grading	6.023	2028	7.713	
134	IM-B 0297(40)193	04W5	Codington	0.0	I29N	I29 - Exit 193 (SD20) Interchange	Replace Str Bridge, Approach Grading	16.131	2028	18.751	
135	IM 0297(43)170	09K3	Codington	0.0	I29N I29S	I29 N & S - N of Hamlin/Codington Co Line over 462nd Ave	LSDC Overlay, Joint Modification	0.769	2028	0.846	

¥ Costs reflect anticipated inflation

HC65Coding.rpt

By County

Codington

Seq	Project Number	PC #	County	Length	Route	Location of Project	Work Description	Federal Funds ¥	Fiscal Year	Total Cost(Mil \$)	¥
136	IM 0296(36)151	09QW	Codington Deuel Hamlin	55.3	I29N I29S	I29 N & S - Fm SD28 to Watertown	Mill, AC Resurfacing of Shoulders, Edge Drains	13.749	2028	15.114	

Seq	Project Number	PC #	County	Length	Route	Location of Project	Work Description	Federal Funds ¥	Fiscal Year	Total Cost(Mil \$)	¥
137	P 0063(45)144 NH 0012(175)106 NH 0212(161)135	03WC 03UA 03UC	Corson Haakon Ziebach	0.0	SD63 US12 US212	SD63 - Str 0.5 S of the Ziebach/Haakon Co Line Over Hermaphrodite Ck; US12 - Str 6.7 E of the Perkins Co Line Over Hay Ck; US212 - Str 0.5 W of Dupree Over Bear Ck	Scour Protection	2.814	2025	3.433	
138	NH 0012(316)137	09EJ	Corson	19.8	US12	US12 - Fm 5 E of McIntosh to McLaughlin	AC Surfacing of Shoulders	3.863	2025	4.953	
139	NH-P 0042(99)	09KW	Butte Corson Harding Lawrence	11.7	SD20 US12 US85S	Various Locations in the Belle Fourche Area	Asphalt Surface Treatment	0.330	2025	0.403	
140	NH-P 0032(46)	09L1	Campbell Corson Dewey McPherson Walworth	95.5	SD10 SD10E SD10W SD20 SD47 SD73 US12 US12E US12W US212	Various Routes in the Mobridge Area	Asphalt Surface Treatment	3.744	2025	4.569	
141	P 1806(25)372 P TAPR(44) P TAPR(46)	06RJ 08EG 08W8	Corson	14.2	SD1806	SD1806 - Fm N of 1806 P to Kenel; Wakpala - along SD1806P fm Prairie Ave to SD1806; Wakpala - Along SD1806 fm SD1806P to Wakpala School Entrance	Mill, AC Resurfacing, Pipe Work; AC Shared Use Path, CE	5.856	2025	7.828	
Construction planned for 2026.											
142	*NH-B 0012(197)183	04XF	Corson	1.8	US12	US12 - Fm 3.5 W to 1.5 W of the Walworth Co Line	Replace Str Bridge, Approach Grading, Grading, AC Surfacing	11.443	2026	16.540	
143	NH 0012(312)173	090X	Corson	0.0	US12	US12 - 6.6 & 8.2 NW of SD20 over Deep Bank Ck & Grand Rv	Polymer Chip Seal	0.443	2026	0.540	

Seq	Project Number	PC #	County	Length	Route	Location of Project	Work Description	Federal Funds ¥	Fiscal Year	Total Cost(Mil \$)	¥
144	P 1806(29)365 NH 0012(324)187	09RY 09T0	Corson Walworth	0.0	SD1806 US12	SD1806 - 0.4 N of US12 over Lake Oahe/Grand Rv; US12 - Corson-Walworth County Line over Missouri Rv/Oahe Lake	Strip Seal Replacement	0.590	2026	0.721	
145	PT NBIS(51) PT NBIS(54)	07DC 07DD	Brule Charles Mix Clay Corson Hughes Potter Walworth Yankton	0.0	I90E I90EL SD1806 SD19 SD44 US12 US14E US212	Missouri River Bridges at: I90 & I90L at Chamberlain; SD44, SD19 near Vermillion; SD1806 & US12 near Mobridge; US14 at Pierre; US212 W of Gettysburg; Pedestrian Walkway at Yankton	Underwater Bridge Inspections	0.222	2027	0.271	
146	NH 0012(308)105 P 0065(22)226	08JG 08JJ	Corson	0.0	SD65 US12	US12 - 6 E Perkins Co Line over Br Hay Ck; SD65 - 5.3 S of US12 over White Shirt Ck	Polymer Chip Seal	0.244	2027	0.297	
147	NH 0012(309)164	08JK	Corson	0.0	US12	US12 - 5.5 SE of McLaughlin over Ck	LSDC Overlay	0.207	2027	0.252	
148	P 0063(60)239	0781	Corson	7.1	SD63	SD63 - Fm 11.8 N of SD20 N 7.2	Grading, Interim Surfacing, End Blocks, Bridge Rail, LSDC Overlay, Repalce Joints, Zone Painting	15.389	2028	20.211	

By County

Custer

Seq	Project Number	PC #	County	Length	Route	Location of Project	Work Description	Federal Funds ¥	Fiscal Year	Total Cost(Mil \$)	¥
149	NH-CR 0079(94)59 NH-CR 0385(65)37	09EW 09EX	Custer Fall River	7.5	SD79 SD79N SD79S US385	SD79 N & S - Fm End of Divided Lanes S of SD36 to Custer/Pennington Co Line; US385 - Fm Hot Springs to Wind Cave National Park	Mill, AC Resurfacing of Shoulders & Crossovers	1.471	2025	1.885	
150	NH 0043(38)	09KX	Custer Pennington	33.8	US16 US385	Various Locations in the Custer Area	Asphalt Surface Treatment	0.807	2025	0.985	
151	PH 016A(99)45 PH 0087(15)57	07CF 09FT	Custer	0.3	SD87 US16A	US16A - 6.5 N of SD36; SD87 - 0.5 S of US16A	Horizontal Curve Realignment	1.608	2025	1.887	
152	BRF-B 6642(03)	08NT	Custer	0.2		Structure 8.4 E & 2.7 N of Custer on a State Park Rd over Center Lake Inlet (GF&P OWNED) SN 17-314-043	Structure, Approach Grading, PE (2021 Federal Bridge Replacement Program)	0.273	2025	0.333	
153	BRO-B 8017(10)	08NU	Custer	0.2		Structure 8.6 E & 3.7 N of Custer on a State Park Rd over a Ck (GF&P OWNED) SN 17-316-043	Structure, Approach Grading, PE (2021 Federal Bridge Replacement Program)	0.375	2025	0.457	
154	BRO-B 8017(11)	08NV	Custer	0.2		Structure 9 E & 2.6 N of Custer on a State Park Rd over Center Lake Inlet (GF&P OWNED) SN 17-320-044	Structure, Approach Grading, PE (2021 Federal Bridge Replacement Program)	0.306	2025	0.374	
155	NH 0018(246)68 P 0089(11)40	08HF 08KL	Custer Fall River	0.0	SD89 US18	US18 - 6 E of US385S over S Fork Blacktail Ck; SD89 - 6.8 N of Fall River Co Line over Ck	LSDC Overlay, Berm Repair	0.673	2027	0.822	
156	NH 0016(107)13	0931	Custer	0.5	US16	US16 - Hell Canyon	Retaining Wall Repair	0.592	2027	0.812	
157	PH 0385(58)61	06K6	Custer	0.0	US385	US385 - Jct of Carroll Creek Rd	Install NB Left Turn Lane	0.315	2027	0.350	
158	*NH-CR 0016(64)26	4794	Custer	1.6	US16	US16 - Fm 4th St in Custer to N of Buckhorn Lp	Urban Grading, Curb & Gutter, Storm Sewer, Lighting, PCC Surfacing, Sidewalk, Curb Ramps, Signal	14.905	2027	19.449	

¥ Costs reflect anticipated inflation

HC65Coding.rpt

By County

Custer

Seq	Project Number	PC #	County	Length	Route	Location of Project	Work Description	Federal Funds ¥	Fiscal Year	Total Cost(Mil \$)	¥
159	NH 0079(89)39	08CV	Custer	0.0	SD79N	SD79 N - 6 N of Buffalo Gap	Replace Partial Str RCBC, Approach Grading	0.975	2028	1.256	
160	P 0089(12)58	09EY	Custer	6.0	SD89	SD89 - Fm US16A to SD87	Mill, AC Resurfacing, Pipe Work	2.236	2028	2.921	

Seq	Project Number	PC #	County	Length	Route	Location of Project	Work Description	Federal Funds ¥	Fiscal Year	Total Cost(Mil \$)	¥
161	PT 0907(89)317	07W7	Davison	7.4	I90E I90W	I90 E & W - Fm W of Exit 319 (Mt Vernon) to 5 E of Exit 319 (Mt Vernon)	Modify Drainage, Spot Grading, PCC Surfacing, Crossovers	7.968	2025	9.214	
Construction planned for 2026.											
162	IM 0907(90)332	091U	Davison	0.4	I90E I90W	I90 E & W - 0.2 E of SD37 S Interch over BNSF RR; I90 - Fm E of Exit 332 (SD37S) EBO n-Ramp to 0.3 E	Approach Slabs, Joints, Berm Repair, Approach Pavement, Polymer Chip Seal, Guardrail; Acceleration Lane	2.983	2025	3.439	
Construction planned for 2025 & 2026.											
163	BRO 8018(00)23-1	09GW	Davison	0.2		Structure 4.3 S & 2 E of Mt Vernon on 399th Ave over Enemy Ck SN 18-050-143	Structure Replacement – Bridge Improvement Grant	0.000	2025	1.026	
164	NH-P 0021(188)	09L0	Aurora Davison Hanson McCook Minnehaha Sanborn	49.3	I90P SD37 SD37N SD38 SD42	Various Locations in the Mitchell Area	Asphalt Surface Treatment	1.932	2025	2.358	
165	NH 0037(166)73 CR 0907(91)330	06WT 09HU	Davison	1.7	I90E I90W SD37 SD37N	SD37, SD37N - Through Mitchell; I90 - Exit 330 & 332 in Mitchell	Curb Ramps, Sidewalk; Lighting	4.221	2026	5.535	
166	NH-P 0034(217)328 NH 0037(174)82	06Q5 09CC	Davison Sanborn	36.0	SD34 SD34E SD34W SD37N SD37S	SD34 E & W - Fm Woonsocket to the S SD37 Jct; SD37 N - Fm 2 N of the Mitchell Airport to 1 S of SD34, SD37 S - Fm 3.5 N of the Mitchell Airport to SD34	Rubblize PCC Pavement, AC Resurfacing, AC Surfacing, Modify Intersection, Pipe Work; Full Depth Reclamation of Shoulders, AC Resurfacing of Shoulders	12.597	2026	16.151	
167	PH 8018(449)	07XM	Davison	0.0		Various County, City & Township Roads in Davison Co	Signing & Delineation	1.910	2026	1.910	
168	P 0038(56)301 P 038P(03)303	08Y4 08Y5	Davison Hanson	3.4	SD38 SD38P	SD38 - Fm E of Foster St in Mitchell to S Jct of SD38P; SD38P - Fm SD38 to I90	Rubblize, AC Surfacing	2.762	2027	3.542	
169	IM 0021(179)	089L	Aurora Davison	36.4	I90W	Various Locations in the Mitchell Area	PCC Pavement Grinding	2.519	2027	3.074	

By County

Davison

Seq	Project Number	PC #	County	Length	Route	Location of Project	Work Description	Federal Funds ¥	Fiscal Year	Total Cost(Mil \$)	¥
170	IM 0907(94)297	09R5	Aurora Davison	22.1	I90E I90W	I90E - Fm White Lake to Plankinton, I90W - Fm White Lake to Mount Vernon	Mill, AC Resurfacing of Shoulders	8.850	2027	9.729	
171	NH 0037(176)66	09DR	Davison	0.0	SD37	SD37 - 6.5 S of I90 over Ck	Replace Str RCBC, Approach Grading	1.268	2028	1.635	

By County

Day

Seq	Project Number	PC #	County	Length	Route	Location of Project	Work Description	Federal Funds ¥	Fiscal Year	Total Cost(Mil \$)	¥
172	P-PH 6147(12)	02SN	Day	6.0		Day County #01 from 142 St on the S side of at Waubay, S 2 on 446 Ave, E 1 on 144 St, and S 3 on 447 Ave to 147 St, RSI Category Day Co Rd #1 (447th Ave) Between 145th St & 147th St	Grading, Base Course, AC Surfacing, Wetland Mitigation, RSI Category - Grading to Correct Horizontal & Vertical Alignment, Reduce Shoulder Drop Off, & Lengthen Pipe	9.232	2025	11.216	
.....											
173	BRO 8019(00)23-2	09GX	Day	0.2		Structure 3 N & 4.9 W of Pierpont on 127th St over a Ck SN 19-021-030	Structure Replacement – Bridge Improvement Grant	0.000	2025	1.098	
State Grant Cap = \$722,600											
.....											
174	NH-CR 0012(311)343	08XQ	Day Roberts	24.5	US12 US12E US12W	US12, US12 E & W - Fm Webster E to I29	Mill, AC Resurfacing of Shoulders	4.293	2025	5.504	
.....											
175	NH-P 0011(317)	09KV	Brown Day Edmunds Marshall McPherson	122.3	SD10 SD239 SD25 SD37 SD45 SD47 US12W	Various Locations in the Aberdeen Area	Asphalt Surface Treatment	4.668	2025	5.696	
.....											
176	P 0025(100)196 P 0025(103)193	08D6 08GH	Day Marshall	21.3	SD25	SD25 - Fm 2 E of Roslyn to 4 E; SD25 - Fm Roslyn to Lake City	Grading, AC Surfacing, AC Resurfacing, Pipe Work	13.450	2026	17.254	
.....											
177	P 0027(16)198	09HV	Day	14.4	SD27	SD27 - Fm US12 N to Day/Marshall Co Line	Mill, AC Resurfacing, Pipe Work	4.818	2026	6.177	
.....											
178	P 0027(13)212	06R4	Day Marshall	18.3	SD27	SD27 - Fm Day/Marshall Co Line to Britton	Mill, AC Resurfacing, Pipe Work, Curb Ramps, Sidewalk	6.851	2027	8.783	
.....											
179	NH 0012(321)309	08XN	Brown Day	8.8	US12E	US12 E - Fm Beginning of Divided E of Groton to Andover	Mill, AC Resurfacing, Pipe Work	2.444	2028	3.134	
.....											

By County

Deuel

Seq	Project Number	PC #	County	Length	Route	Location of Project	Work Description	Federal Funds ¥	Fiscal Year	Total Cost(Mil \$)	¥
180	*IM 0295(46)139	06P3	Brookings Deuel	12.4	I29S	I29 S - Fm SD30 to SD28	AC Resurfacing, Acceleration/Deceleration Lane, Pipe Work, Guardrail	9.439	2025	10.902	
181	*P-PH 0028(36)355	04HM	Deuel Hamlin	9.2	SD28	SD28 - Fm Estelline to SD15	Grading, Interim Surfacing, Replace Str RCBC, Approach Slab	19.137	2025	25.460	
182	P 0015(94)128	05Q6	Deuel	12.0	SD15	SD15 - Fm SD28 N to Clear Lake	AC Surfacing	9.010	2025	11.553	
183	IM-P 0012(319)	09L6	Brookings Deuel Grant Hamlin Moody Roberts	104.9	I29N I29S SD15 SD20 SD21 SD22	Various Routes in the Watertown Area	Asphalt Surface Treatment	3.115	2025	3.801	
184	P 0028(43)355	05Q7	Deuel Hamlin	10.5	SD28	SD28 - Fm Estelline to SD15	AC Surfacing	7.523	2026	9.644	
185	P-CR 0028(47)367	06R7	Deuel	0.5	SD28	SD28 - Through Toronto	Urban Grading, AC Surfacing, Curb & Gutter, Sidewalk, Lighting	2.855	2026	3.726	
186	*P-PH 0015(85)141	05F5	Deuel	9.1	SD15	SD15 - Fm Clear Lake N to US212	Grading, Interim Surfacing	17.764	2027	21.999	
Construction planned for 2028.											
187	P 0015(97)141	078T	Deuel	9.1	SD15	SD15 - Fm Clear Lake to US212	AC Surfacing	8.181	2028	10.488	
Construction planned for 2029.											
188	IM 0296(36)151	09QW	Codington Deuel Hamlin	55.3	I29N I29S	I29 N & S - Fm SD28 to Watertown	Mill, AC Resurfacing of Shoulders, Edge Drains	13.749	2028	15.114	
189	IM 0295(49)125	09T2	Brookings Deuel Hamlin	0.0	I29N I29S	I29 N & S - 4 NW of Exit 164 (SD22 over Stray Horse Ck), 0.9 N of Exit 150 (SD28 over Peg Munky Run Ck), 3 S of Exit 140 (SD30) & 2 S of Exit 127 (SD324)	LSDC Overlay	1.924	2028	2.115	

¥ Costs reflect anticipated inflation

HC65Coding.rpt

By County

Deuel

Seq	Project Number	PC #	County	Length	Route	Location of Project	Work Description	Federal Funds ¥	Fiscal Year	Total Cost(Mil \$)	¥
190	IM 0296(37)161	09UY	Deuel	0.0	I29S	I29 S - Near Hidewood	Truck Parking Facility Modification	0.402	2028	0.442	

.....

By County

Dewey

Seq	Project Number	PC #	County	Length	Route	Location of Project	Work Description	Federal Funds ¥	Fiscal Year	Total Cost(Mil \$)	¥
191	NH 0212(189)155	06CM	Dewey	32.2	US212	US212 - Fm Eagle Butte to LaPlant	Mill, AC Resurfacing, Modify Intersection, Pipe Work, Approach Slabs, End Blocks	10.823	2025	13.853	
192	NH-P 0032(33)	06F2	Dewey Ziebach	69.4	SD63 US212	Various Locations Throughout the Mobridge Area	2025 Areawide Pipe Work Projects	1.474	2025	1.974	
193	NH-P 0032(46)	09L1	Campbell Corson Dewey McPherson Walworth	95.5	SD10 SD10E SD10W SD20 SD47 SD73 US12 US12E US12W US212	Various Routes in the Mobridge Area	Asphalt Surface Treatment	3.744	2025	4.569	
194	PH 8021(02)	05WQ	Dewey	0.0		Various County, City, & Township Roads in Dewey County	Signing & Delineation - Gravel Roads ONLY	0.692	2025	0.923	
195	P TAPR(43) P TAPR(49)	08EF 08WC	Dewey	0.0		La Plant - along US212 fm the La Plant convenience store to 1st Ave; La Plant - Along 1st Ave fm US212 to Tiospaye Topa Rd	PCC Shared Use Path, CE; PCC Sidewalk, CE	0.800	2026	1.455	
196	P 0063(55)190 P 0020(243)152	06CX 09J9	Dewey	13.5	SD20 SD63	SD63 - Fm the W Jct of SD20 S 13.1; SD20 - S SD63 Jct	Grading, Interim Surfacing	24.682	2027	31.717	
197	P 0063(73)190 P 0020(246)152	092G 09JA	Dewey	13.5	SD20 SD63	SD63 - Fm the W Jct of SD20 S 13.1; SD20 - S SD63 Jct	AC Surfacing	8.799	2028	11.282	

Seq	Project Number	PC #	County	Length	Route	Location of Project	Work Description	Federal Funds ¥	Fiscal Year	Total Cost(Mil \$)	¥
198	NH 0281(125)35 NH 0018(237)348	06PE 08GN	Charles Mix Douglas	19.8	US18 US281	US281 - Fm US18 to S of Corsica; US18 - Fm SD50 to US281	Mill, AC Resurfacing, Pipe Work	8.358	2025	10.773	
199	NH-P 0021(187)	09KM	Brule Buffalo Charles Mix Douglas Gregory Hanson Hutchinson Sanborn	96.5	SD25 SD37 SD37N SD37S SD38 SD44 SD45 SD46 SD50 US18	Various Locations in the Mitchell Area	Rout & Seal	0.755	2025	0.922	
200	BRF-B 6516(06)	09M8	Douglas	0.2		Structure 0.5 N & 3.7 W of Armour on 280 St over Andes Ck, SN 22-143-120	Structure, Approach Grading, PE (2023 Local Federal Bridge Replacement Program)	1.944	2026	2.372	
201	NH 0018(242)355	08GJ	Charles Mix Douglas Hutchinson	18.1	US18	US18 - Fm E Jct of US281 to SD37	Mill, AC Resurfacing, Pipe Work	7.263	2026	9.312	
202	NH 0018(251)360 P 0044(242)355 PT 0050(142)303 PT 0046(86)290 PT 0044(241)327	090C 090D 090E 090F 090G	Charles Mix Douglas Hutchinson	0.0	SD44 SD46 SD50 US18	US18 - Douglas/Charles Mix Co Line over Ck; SD44 - 6.5 E of SD37 over N Br Dry Ck; SD50 - 4.1 S of Geddes over Pease Ck; SD46 - 1.3 E of Wagner over Choteau Ck; SD44 - 0.5 W of US281 N over Andes Ck	Column Repair, Berm Repair, Rip Rap	0.514	2027	0.627	

Seq	Project Number	PC #	County	Length	Route	Location of Project	Work Description	Federal Funds ¥	Fiscal Year	Total Cost(Mil \$)	¥
203	NH-P 0011(317)	09KV	Brown Day Edmunds Marshall McPherson	122.3	SD10 SD239 SD25 SD37 SD45 SD47 US12W	Various Locations in the Aberdeen Area	Asphalt Surface Treatment	4.668	2025	5.696	
204	P 0247(10)172	06XJ	Edmunds McPherson	16.0	SD247	SD247 - Various locations on SD247 in Edmunds and McPherson Counties	Inslope Restoration	0.943	2025	1.211	
205	P TAPR(47)	08W9	Edmunds	0.0		Ipswich - Along 3rd Ave fm the Ipswich Public School to 7th St, along 7th St fm 3rd Ave to the City Pool	PCC Shared Use Path, CE	0.332	2025	0.405	
206	NH 0281(128)193 NH 0012(301)301 NH 0012(300)276 P 0025(104)209	08JN 08JP 08JR 08JT	Brown Edmunds Marshall	0.0	SD25 US12 US12W US281	US281 - 1.1 S of US12 over Foot Ck; US12 W - 11 E of 281N over James Rv; US12 - At Mina over BNSF RR; SD25 - 2.5 S of SD10 over Roy Lk Inlet	Polymer Chip Seal	0.666	2026	0.813	
207	NH-B 0012(292)267	067K	Edmunds	0.0	US12	US12 - Str. 4.2 E of Ipswich over a Ck	Replace Str RCBC, Approach Grading	1.820	2028	2.340	
208	P 0045(67)159	09E3	Edmunds Faulk	17.0	SD45	SD45 - Fm SD20 N to Ipswich	Mill, AC Resurfacing, Pipe Work	6.257	2028	7.975	
209	P 0253(07)172	09E5	Edmunds	9.0	SD253	SD253 - Fm US12 to Hosmer	Mill, AC Resurfacing, Pipe Work	3.421	2028	4.386	

Seq	Project Number	PC #	County	Length	Route	Location of Project	Work Description	Federal Funds ¥	Fiscal Year	Total Cost(Mil \$)	¥
210	P 0043(00)	049U	Fall River	2.0		Fm SD471 to Provo W and NW to Igloo approximately 2 miles	Grading, Gravel Surfacing, ROW, Obliteration of Existing Roadway and Strs	0.000	2025	4.942	
211	BRO 8024(00)23-1	09H3	Fall River	0.2		Structure on Minnekahta Ave over Fall Rv in Hot Springs (City Owned) SN 24-290-029	Structure Replacement – Bridge Improvement Grant	0.000	2025	2.220	
State Grant Cap = \$1,497,100											
212	NH-CR 0079(94)59 NH-CR 0385(65)37	09EW 09EX	Custer Fall River	7.5	SD79 SD79N SD79S US385	SD79 N & S - Fm End of Divided Lanes S of SD36 to Custer/Pennington Co Line; US385 - Fm Hot Springs to Wind Cave National Park	Mill, AC Resurfacing of Shoulders & Crossovers	1.471	2025	1.885	
213	P 018P(05)12 P 0471(10)19	07A1 02R1	Fall River	9.2	SD471 US18P	SD18P - Fm SD471 to the E US18 Jct; SD471 - Fm S of Edgemont to Edgemont	Mill, AC Resurfacing, Pipe Work	4.003	2025	5.185	
214	NH 0018(246)68 P 0089(11)40	08HF 08KL	Custer Fall River	0.0	SD89 US18	US18 - 6 E of US385S over S Fork Blacktail Ck; SD89 - 6.8 N of Fall River Co Line over Ck	LSDC Overlay, Berm Repair	0.673	2027	0.822	
215	NH-CR 0018(249)32	06Q0	Fall River	5.0	US18	US18 - Fm 3 W of Hot Springs to Hot Springs	Mill, AC Resurfacing, Modify Intersections, Lighting	7.437	2027	9.535	
216	PH 0079(97)26	09U9	Fall River	0.0	SD79	Jct of US18 & SD79	Modify Intersection, Lighting	1.146	2028	1.273	
217	PH 8024(16)	09UD	Fall River	0.0		Various County & City Roads in Fall River County	Signing & Delineation	1.064	2028	1.182	

By County

Faulk

Seq	Project Number	PC #	County	Length	Route	Location of Project	Work Description	Federal Funds ¥	Fiscal Year	Total Cost(Mil \$)	¥
218	NH 0212(204)245	07YX	Faulk	21.0	US212	US212 - Fm the Potter/Faulk Co Line to 1 W of Faulkton	Mill, AC Resurfacing	7.939	2025	10.193	
219	NH-P 0011(316)	09KJ	Faulk	27.4	SD20 US212	Various Routes in the Aberdeen Area	Rout & Seal	0.203	2025	0.248	
220	NH-P 0013(170)	09KY	Faulk Hand Hyde	72.1	SD26 SD47 US14	Various Locations in the Huron & Aberdeen Areas	Asphalt Surface Treatment	2.829	2025	3.452	
221	BRO-B 8025(17)	09LX	Faulk	0.2		Structure 9.7 N & 2 W of Zell on 370 Ave over the South Fork of Snake Ck, SN 25-390-143	Structure Removal, PE (2023 Local Federal Bridge Removal Program)	0.122	2026	0.122	
222	NH-B 0212(194)266	05H1	Faulk	1.4	US212	US212 - Fm 1 W of Faulkton to Airport Rd	Replace Str Bridge, Approach Grading, Mill, AC Resurfacing, AC Surfacing, Curb Ramps	3.721	2027	4.857	
223	NH 0212(213)282	07YY	Faulk Spink	24.0	US212	US212 - Fm Orient Corner E to Redfield	Mill, AC Resurfacing	8.418	2027	10.793	
224	P 0045(67)159	09E3	Edmunds Faulk	17.0	SD45	SD45 - Fm SD20 N to Ipswich	Mill, AC Resurfacing, Pipe Work	6.257	2028	7.975	

By County

Grant

Seq	Project Number	PC #	County	Length	Route	Location of Project	Work Description	Federal Funds ¥	Fiscal Year	Total Cost(Mil \$)	¥
225	NH-P 0012(318)	09KR	Brookings Codington Grant Kingsbury	28.3	SD15 SD158 SD20 US14E US14W	Various Locations in the Watertown Area	Rout & Seal	0.230	2025	0.281	
226	IM-P 0012(319)	09L6	Brookings Deuel Grant Hamlin Moody Roberts	104.9	I29N I29S SD15 SD20 SD21 SD22	Various Routes in the Watertown Area	Asphalt Surface Treatment	3.115	2025	3.801	
227	BRO-B 8026(37)	09MR	Grant	0.2		Structure 3.7 W & 2 S of Albee on 163 St over the South Fork of the Yellow Bank Rv, SN 26-293-210	Structure, Approach Grading, PE (2023 Local Federal Bridge Replacement Program)	1.276	2026	1.276	
228	P 0015(91)174 P 0106(07)332	06WM 06WU	Grant Roberts	2.0	SD106 SD15	SD15 - Through Milbank; SD106 - Through Claire City	Curb Ramps, Sidewalk	2.905	2027	3.840	
229	PT 0015(96)178 P 0025(113)236 P 0106(09)334	090A 09DH 09DJ	Grant Roberts	0.0	SD106 SD15 SD25	SD15 - 3.6 N of US12 over Br Whetstone Rv; SD25 - 0.3 N Jct SD106 Upper Little Minnesota Rv; SD106 - 3.2 W of SD127 over Little Minnesota Rv	Channel Cleanout, Berm Repair, Riprap	0.584	2028	0.726	

Seq	Project Number	PC #	County	Length	Route	Location of Project	Work Description	Federal Funds ¥	Fiscal Year	Total Cost(Mil \$)	¥
230	NH-PT 0018(222)311 NH 0281(122)0 P 1806(21)15 P 0043(26)0	067V 06D1 06RA 06D8	Gregory	21.9	SD1806 SD43 US18 US281	US18 - Fm W of SD43 to US281; US281 - Fm the NE State Line to the Jct with US18; SD1806 - Fm US18 to the End of the Pavement; SD43 - Fm the NE State Line to the Jct with US18	Mill, AC Resurfacing, Pipe Work, Modify Intersection	11.179	2025	14.333	
Construction planned for 2025 & 2026.											
231	NH-P 0021(187)	09KM	Brule Buffalo Charles Mix Douglas Gregory Hanson Hutchinson Sanborn	96.5	SD25 SD37 SD37N SD37S SD38 SD44 SD45 SD46 SD50 US18	Various Locations in the Mitchell Area	Rout & Seal	0.755	2025	0.922	
232	*P 0044(207)290	05X0	Charles Mix Gregory	2.2	SD44	SD44 - Over Missouri Rv (Platte/Winner)	Replace Str Bridge, Grading, Interim Surfacing	214.982	2025	270.927	
Construction planned for 2025 through 2028.											
233	*NH 0018(243)359 P 0047(125)7	08J7 08J8	Charles Mix Gregory	0.0	SD47 US18	US18 - 3.4 E of US281 over Choteau Ck; SD47 - 5.3 S of US18 over Ponca Ck	Polymer Chip Seal	0.315	2026	0.383	
234	PT 1806(24)21	07W5	Gregory	0.0	SD1806	SD1806 - Near the Whetstone Recreation Area	Slide Repair, RCBC	2.472	2026	3.215	
235	P 0050(139)268 P 0044(236)289	06QJ 08GL	Charles Mix Gregory	19.9	SD44 SD50	SD50 - Fm 2 E of Academy to SD44; SD44 - Fm W of Platte/Winner Bridge to Platte	Mill, AC Resurfacing, AC Surfacing, Pipe Work	11.602	2027	14.974	
Construction planned for 2027 & 2028.											
236	PT 0044(231)274 PT 1806(27)43	08QN 091D	Gregory	20.5	SD1806 SD44	SD44 - Fm SD47 to Missouri River; SD1806 - Fm SD44 S 4.5	Erosion & Slide Repair, Spot Grading, Pipe work	4.483	2028	5.831	

Seq	Project Number	PC #	County	Length	Route	Location of Project	Work Description	Federal Funds ¥	Fiscal Year	Total Cost(Mil \$)	¥
237	P 0063(45)144 NH 0012(175)106 NH 0212(161)135	03WC 03UA 03UC	Corson Haakon Ziebach	0.0	SD63 US12 US212	SD63 - Str 0.5 S of the Ziebach/Haakon Co Line Over Hermaphrodite Ck; US12 - Str 6.7 E of the Perkins Co Line Over Hay Ck; US212 - Str 0.5 W of Dupree Over Bear Ck	Scour Protection	2.814	2025	3.433	
238	BRF 6253(00)23-1	09H2	Haakon	0.2		Structure 15 W & 6.8 N of Philip on Grindstone Rd over N Fork of Bad Rv SN 28-020-417	Structure Replacement – Bridge Improvement Grant	0.000	2025	2.320	
239	NH-P 0031(61)	09L3	Haakon Jackson Potter Stanley	52.0	SD1806 SD73 US14 US212	Various Locations in the Pierre Area	Asphalt Surface Treatment	2.040	2025	2.490	
240	NH-PS 0073(83)92	08RU	Haakon	0.0	SD73	SD73 - in Phillip, RCPE Railroad, DOT #190010C	Crossing Surface, AC Surfacing, Traffic Control, CE	0.198	2025	0.229	
241	NH 0014(250)138	08JL	Haakon	0.0	US14	US14 - 1 SW of Philip over N Fork Bad Rv, 2.5 NE Jackson Co Line over Ck	Polymer Chip Seal	0.363	2026	0.443	
242	P 0031(57)	095A	Haakon Jackson	13.6	SD63	Various Locations Throughout the Pierre Area	2026 Areawide Pipe Work Projects	2.596	2026	3.326	
243	NH 0014(252)128 NH 0073(82)92	06Q4 07Y5	Haakon Jackson	22.9	SD73 US14	US14 - Fm Cottonwood to 8 E of Phillip; SD73 - Fm the Bad River to the Jct of US14 in Philip	Mill, AC Resurfacing, Pipe Work	13.262	2027	17.134	
244	PT 0063(70)141	09AD	Haakon	1.2	SD63	SD63 - 1.8 S of Cheyenne Rv to Robbs Flat Rd	Erosion Repair	0.720	2027	0.975	
245	NH 0073(87)93 NH 0034(223)126	06CL 06PW	Haakon	39.6	SD34 SD73	SD73 - Fm Philip to the SD34 E Jct; SD34 - Fm 2.5 E of Cheyenne River Bridge to the S SD73 Jct	Mill, AC Resurfacing, Pipe Work	18.802	2028	24.293	
246	NH 0014(263)169	09T1	Haakon	0.0	US14	US14 - 0.6 E of Midland over Mitchell Ck	LSDC Overlay, Berm Protection	0.242	2028	0.295	

By County

Hamlin

Seq	Project Number	PC #	County	Length	Route	Location of Project	Work Description	Federal Funds ¥	Fiscal Year	Total Cost(Mil \$)	¥
247	NH 0081(120)145	07YW	Codington Hamlin	10.3	US81	US81 - Fm SD 22 N to Watertown	Mill, AC Resurfacing, Pipe Work	6.119	2025	7.845	
248	*P-PH 0028(36)355	04HM	Deuel Hamlin	9.2	SD28	SD28 - Fm Estelline to SD15	Grading, Interim Surfacing, Replace Str RCBC, Approach Slab	19.137	2025	25.460	
249	IM-P 0012(319)	09L6	Brookings Deuel Grant Hamlin Moody Roberts	104.9	I29N I29S SD15 SD20 SD21 SD22	Various Routes in the Watertown Area	Asphalt Surface Treatment	3.115	2025	3.801	
250	P-B-PT 0028(48)346	06NG	Hamlin	3.5	SD28	SD28 - Fm 192nd St E of Lake Poinsett to 5.2 W of Estelline; SD28 - 2.3 W Deuel County Line over Big Sioux River	Grading, Interim Surfacing, Replace Str RCBC & Bridge, Approach Grading	14.129	2026	18.249	
251	P 0028(43)355	05Q7	Deuel Hamlin	10.5	SD28	SD28 - Fm Estelline to SD15	AC Surfacing	7.523	2026	9.644	
252	IM 0296(35)164	09TA	Hamlin	0.0	I29S	I29 S - Exit 164 (over SD22)	Abutment Repair, Reset Bearing, Membrane, Joints, Approach Slab, Surfacing	0.797	2026	0.877	
253	P 0028(57)346	09UX	Hamlin	3.5	SD28	SD28 - Fm 192nd St E of Lake Poinsett to 5.2 W of Estelline; SD28 - 2.3 W of Deuel Co Line over Big Sioux Rv	AC Surfacing	2.481	2027	3.181	
254	IM 0296(36)151	09QW	Codington Deuel Hamlin	55.3	I29N I29S	I29 N & S - Fm SD28 to Watertown	Mill, AC Resurfacing of Shoulders, Edge Drains	13.749	2028	15.114	
255	IM 0295(49)125	09T2	Brookings Deuel Hamlin	0.0	I29N I29S	I29 N & S - 4 NW of Exit 164 (SD22 over Stray Horse Ck), 0.9 N of Exit 150 (SD28 over Peg Munky Run Ck), 3 S of Exit 140 (SD30) & 2 S of Exit 127 (SD324)	LSDC Overlay	1.924	2028	2.115	

By County

Hand

Seq	Project Number	PC #	County	Length	Route	Location of Project	Work Description	Federal Funds ¥	Fiscal Year	Total Cost(Mil \$)	¥
256	BRO-B 8030(17)	08MQ	Hand	0.2		Structure 7.5 N & 1 E of Miller on 361st Ave over Wolf Ck SN 30-170-185	Structure, Approach Grading, PE (2021 Local Federal Bridge Replacement Program)	0.647	2025	0.790	
257	BRO-B 8030(18)	08MR	Hand	0.2		Structure 1 N & 1 E of St Lawrence on 197th S. over Turtle Ck SN 30-194-250	Structure, Approach Grading, PE (2021 Local Federal Bridge Replacement Program)	0.647	2025	0.790	
258	BRO-B 8030(19)	08MT	Hand	0.2		Structure 6 E & 8.4 N of Miller on 366th Ave over Wolf Ck SN 30-220-166	Structure, Approach Grading, PE (2021 Local Federal Bridge Replacement Program)	0.647	2025	0.790	
259	BRO-B 8030(20)	08MU	Hand	0.2		Structure 4 E & 0.4 N of St Lawrence on 366th Ave over Pearl Ck SN 30-220-256	Structure, Approach Grading, PE (2021 Local Federal Bridge Replacement Program)	0.352	2025	0.430	
260	BRO-B 8030(21)	08MV	Hand	0.2		Structure 8 E & 9.9 N of Miller on 368th Ave over Wolf Ck SN 30-240-151	Structure Removal, PE (2021 Local Federal Bridge Removal Program)	0.082	2025	0.100	
261	BRO-B 8030(22)	08MW	Hand	0.2		Structure 13 E & 10.6 N of Miller on 373rd Ave over Wolf Ck SN 30-290-144	Structure Removal, PE (2021 Local Federal Bridge Removal Program)	0.082	2025	0.100	
262	BRO-B 8030(24)	09A0	Hand	0.2		Structure 1 E & 5.8 S of Miller on 361st Ave over Turtle Creek SN 30-170-318	Structure Removal, PE (2022 Local Federal Bridge Removal Program)	0.095	2025	0.095	
263	BRO-B 8030(25)	09A1	Hand	0.2		Structure 8 E & 6.2 N of Miller on 368th Ave over Wolf Creek SN 30-240-188	Structure Removal, PE (2022 Local Federal Bridge Removal Program)	0.095	2025	0.095	
264	NH-P 0013(169)	09KL	Clark Hand	51.1	SD26 SD28 SD45 US14	Various Locations in the Huron Area	Rout & Seal	0.345	2025	0.421	
265	NH-P 0013(170)	09KY	Faulk Hand Hyde	72.1	SD26 SD47 US14	Various Locations in the Huron & Aberdeen Areas	Asphalt Surface Treatment	2.829	2025	3.452	
266	NH 0013(171)	09LC	Beadle Hand	18.7	US14	Various Routes in the Huron Area	PCC Pavement Grinding	2.791	2025	3.406	

¥ Costs reflect anticipated inflation

HC65Coding.rpt

By County

Hand

Seq	Project Number	PC #	County	Length	Route	Location of Project	Work Description	Federal Funds ¥	Fiscal Year	Total Cost(Mil \$)	¥
267	BRO-B 8030(26)	09LY	Hand	0.2		Structure 3 S & 2.7 W of Miller on 201 St over a creek, SN 30-133-290	Structure Removal, PE (2023 Local Federal Bridge Removal Program)	0.162	2026	0.162	
268	BRO-B 8030(29)	09MK	Hand	0.2		Structure 10 E & 1.8 N of Miller on 370 Ave over Pearl Ck, SN 30-260-242	Structure, Approach Grading, PE (2023 Local Federal Bridge Replacement Program)	1.230	2026	1.230	
269	BRO-B 8030(30)	09MP	Hand	0.2		Structure 5 W & 13.2 S of Ree Heights on 344 Ave over Elm Creek, SN 30-000-392	Structure, Approach Grading, PE (2023 Local Federal Bridge Replacement Program)	0.764	2026	0.764	
270	*P-PH 0045(61)101	07F1	Hand	9.8	SD45	SD45 - Fm the S Jct of US14 in Miller S 9.8	Grading, Interim Surfacing, Replace Str RCBC	18.218	2028	21.800	

Seq	Project Number	PC #	County	Length	Route	Location of Project	Work Description	Federal Funds ¥	Fiscal Year	Total Cost(Mil \$)	¥
271	NH-P 0021(187)	09KM	Brule Buffalo Charles Mix Douglas Gregory Hanson Hutchinson Sanborn	96.5	SD25 SD37 SD37N SD37S SD38 SD44 SD45 SD46 SD50 US18	Various Locations in the Mitchell Area	Rout & Seal	0.755	2025	0.922	
272	NH-P 0021(188)	09L0	Aurora Davison Hanson McCook Minnehaha Sanborn	49.3	I90P SD37 SD37N SD38 SD42	Various Locations in the Mitchell Area	Asphalt Surface Treatment	1.932	2025	2.358	
273	IM-NH 0021(189)	09LA	Aurora Hanson McCook	27.8	I90E I90W US281	Various Routes in the Mitchell Area	Joint & Spall Repair	14.873	2025	18.149	
274	PP 6588(10)	09JR	Hanson	0.0		257th St - NW of Alexandria, BNSF RR, DOT #385998K	Lighting, CE	0.045	2025	0.050	
275	P 0044(230)343 P 0042(93)305 IM 0908(108)341	08J0 08J1 08JM	Hanson Hutchinson	0.0	I90E I90W SD42 SD44	190 - 2.1 W of Exit 344 (Alexandria) over 419 Ave; SD44 - 5.6, 6.5 E of SD37 over N Br Dry Ck, 0.5, 1.7 E of Douglas Co Line over Pony Ck, 0.2, 1.2 W of SD37 over Pony CkSD44 - 5.6, 6.5 E of SD37 over N Br Dry Ck, 0.2, 1.2 W of SD37 over Pony Ck; SD42 - 1.2, 1.7, 9.5, 10.4 E of Davidson Co Line over Gidle, N Br 12 Mile, Bloom Ck	Polymer Chip Seal, Guardrail, Approach Slabs, Approach Pavement	2.641	2026	3.024	
276	IM 0908(101)336 IT 0908(109)336	07NX 09C8	Hanson	0.0	I90E I90W	190 E - Weigh Station, 4 E of Mitchell, I90 W - Parking Area 4.5 E of Mitchell	Grading, PCC Surfacing, Mill, AC Resurfacing, Lighting, Building; Install Electronic Screening System	10.201	2026	11.824	

By County

Hanson

Seq	Project Number	PC #	County	Length	Route	Location of Project	Work Description	Federal Funds ¥	Fiscal Year	Total Cost(Mil \$)	¥
277	IM 0907(92)334	091V	Hanson	0.0	I90E I90W	I90 E & W - Davison Co Line over James Rv & SD Owned RR	LSDC Overlay, Joints, Approach Slabs, Pavement, Rail	3.065	2027	3.370	
278	P 0038(56)301 P 038P(03)303	08Y4 08Y5	Davison Hanson	3.4	SD38 SD38P	SD38 - Fm E of Foster St in Mitchell to S Jct of SD38P; SD38P - Fm SD38 to I90	Rubblize, AC Surfacing	2.762	2027	3.542	
279	P-PH 0038(48)306	05FA	Hanson	14.2	SD38	SD38 - Fm 2.2 E of the SD38P Jct to 2.3 E of SD25	Grading, Interim Surfacing, Modify Intersection, Pipe Work	17.866	2027	22.116	
280	P 0025(93)61	077D	Hanson	10.2	SD25	SD25 - Fm SD38 to the Hanson/Miner Co Line	Grading, Interim Surfacing	14.427	2028	18.518	
281	P 0038(50)304	06D9	Hanson McCook	17.1	SD38	SD38 - Fm E of the SD38P Jct to the Hanson/McCook Co Line	Mill, AC Resurfacing, AC Surfacing	9.225	2028	11.815	

By County

Harding

Seq	Project Number	PC #	County	Length	Route	Location of Project	Work Description	Federal Funds ¥	Fiscal Year	Total Cost(Mil \$)	¥
282	P 0079(84)232	06TD	Harding	0.9	SD79	SD79 - Str 0.1 S of the ND Border Over the N Fork of the Grand River	Replace Str Bridge, Approach Grading	8.324	2025	10.828	
283	NH-P 0042(99)	09KW	Butte Corson Harding Lawrence	11.7	SD20 US12 US85S	Various Locations in the Belle Fourche Area	Asphalt Surface Treatment	0.330	2025	0.403	
284	PH 8032(06)	04LD	Harding	0.0		Various County, City, & Township Roads in Harding County	Signing & Delineation - Gravel Roads ONLY	0.588	2025	0.783	
285	P 0079(90)203	06RR	Harding	15.4	SD79	SD79 - Fm the E SD20 Jct N 15	Mill, AC Resurfacing, Pipe Work	5.821	2025	7.484	
286	NH-P 0042(89)	07NU	Butte Harding	0.0	SD20 US85	US85 - 12.2 S of SD168; SD20 - 11 W of US85, 1.5 W of SD79	Replace Culvert RCBC, Replace RCBC Aprons, Approach Grading	2.001	2026	2.607	
287	NH 0073(86)202 P-B 0079(91)178	09E0 07WM	Harding Perkins	0.0	SD73 SD79	SD73 - 4.7 S of SD20 E over Thunder Butte Ck; SD79 - 21.4 S of the SD20 Jct over the Moreau River	LSDC Overlay, Approach Slabs, Approach Pavement, Erosion Repair	0.825	2027	1.006	
288	*NH-B 0085(105)134	07C7	Harding	12.5	US85	US85 - Fm 7 N of Buffalo to Ludlow	Grading, Interim Surfacing, Replace Str Bridge	27.787	2027	35.616	
289	NH-P 0042(78)	06JP	Butte Harding	0.0	SD20 SD79 US212 US85	Various Locations Throughout the Belle Fourche Area	2027 Areawide Pipe Work Projects	3.517	2027	4.292	
290	P 0079(96)217	09T5	Harding	0.0	SD79	SD79 - 13.7 N of SD20 over Big Nasty Ck	LSDC Overlay, Fatigue Retrofit	0.381	2027	0.464	
291	NH 0085(121)134	06PM	Harding	12.5	US85	US85 - Fm 7 N of Buffalo to Ludlow	AC Surfacing	12.232	2028	15.683	
292	P-PH 0079(83)184	06R8	Harding	14.5	SD79	SD79 - Fm S of Slim Buttes to SD20	Grading, Interim Surfacing	29.592	2028	37.834	

Seq	Project Number	PC #	County	Length	Route	Location of Project	Work Description	Federal Funds ¥	Fiscal Year	Total Cost(Mil \$)	¥
293	BRO 8033(00)23-3	09H4	Hughes	0.2		Structure 5 E & 0.4 N of Blunt on 314th Ave over Medicine Ck SN 33-340-016	Structure Replacement – Bridge Improvement Grant	0.000	2025	1.579	
State Grant Cap = \$1,073,400											
294	NH 0083(92)138 NH 0212(212)219	08YD 09AX	Hughes Potter Sully	36.1	US212 US83	US83 - Fm US14 to US212; US212 - Fm W Jct of US83 to E Jct of US83	AC Surfacing of Shoulders	6.899	2025	8.845	
295	*NH-CR 0014(185)229	026Z	Hughes	1.3	US14 US14E US14W	US14 - Fm Sioux Ave to the Divided Hwy W of SD1804 in Pierre	Urban Grading, Curb & Gutter, Curb Ramps, Signals, Storm Sewer, Lighting, AC Surfacing	15.398	2025	21.711	
Construction planned for 2025 & 2026.											
296	P TAPU(30)	08E6	Hughes	0.0		Pierre - on Poplar Ave along the causeway, connecting the existing Lewis & Clark Trail in Steamboat Park to the SD Park Ent at La Framboise Island	PCC Shared Use Path, CE	0.339	2025	0.414	
297	P 0031(43)	06F6	Hughes Hyde	31.4	SD34 SD34E SD34W	Various Locations Throughout the Pierre Area	2026 Areawide Pipe Work Projects	0.765	2026	0.988	
298	PT NBIS(51) PT NBIS(54)	07DC 07DD	Brule Charles Mix Clay Corson Hughes Potter Walworth Yankton	0.0	I90E I90EL SD1806 SD19 SD44 US12 US14E US212	Missouri River Bridges at: I90 & I90L at Chamberlain; SD44, SD19 near Vermillion; SD1806 & US12 near Mobridge; US14 at Pierre; US212 W of Gettysburg; Pedestrian Walkway at Yankton	Underwater Bridge Inspections	0.222	2027	0.271	
299	*P 0034(218)223	08PL	Hughes	1.2	SD34	SD34 - Fm 11.8 E of US14/83 Jct W 1.2	Grading	3.483	2027	4.537	
300	P 5288(04)	09RX	Hughes	0.0		Broadway Ave - In Pierre over Hilgers Gulch	RCBC Rehabilitation, Joints	0.491	2027	0.600	
301	PH 00SW(110)	08PV	Hughes	2.5	US14 US14E US14W	Various Locations Statewide	2028 Corridor Signal Timing	0.099	2028	0.110	

By County

Hutchinson

Seq	Project Number	PC #	County	Length	Route	Location of Project	Work Description	Federal Funds ¥	Fiscal Year	Total Cost(Mil \$)	¥
302	PT 0025(98)26 PT 0044(223)368 PT 019A(29)28	0828 0829 082A	Hutchinson Turner	0.0	SD19A SD25 SD44	SD25 - Str 0.7 S of US18 Jct; SD44 - Str 9 W of US81 Jct; Str 1.4 E of SD19 Jct over Vermillion River; SD19A - Str 4.6 E of SD19 Jct	Scour Protection, Berm Repair	0.399	2025	0.543	
303	BRO-B 8034(35)	08MX	Hutchinson	0.2		Structure 1.3 N & 11.3 E of Parkston on Co Rd 11 over Plum Ck SN 34-173-057	Structure, Approach Grading, PE (2021 Local Federal Bridge Replacement Program)	0.652	2025	0.796	
304	BRO 8034(36)	08NN	Hutchinson	0.2		Structure in Parkston on Ash St over Pony Ck (City Owned) SN 34-063-072	Structure Removal, PE (2021 Local Bridge Removal Program)	0.082	2025	0.100	
305	NH-P 0021(187)	09KM	Brule Buffalo Charles Mix Douglas Gregory Hanson Hutchinson Sanborn	96.5	SD25 SD37 SD37N SD37S SD38 SD44 SD45 SD46 SD50 US18	Various Locations in the Mitchell Area	Rout & Seal	0.755	2025	0.922	
306	IM-NH-P 0023(71)	09L8	Bon Homme Clay Hutchinson Lincoln Union Yankton	80.5	I29P I29S SD37 SD44 SD46 SD50E SD50W US18	Various Locations in the Yankton Area	Asphalt Surface Treatment	3.117	2025	3.804	

Seq	Project Number	PC #	County	Length	Route	Location of Project	Work Description	Federal Funds ¥	Fiscal Year	Total Cost(Mil \$)	¥
307	P 0044(230)343 P 0042(93)305 IM 0908(108)341	08J0 08J1 08JM	Hanson Hutchinson	0.0	I90E I90W SD42 SD44	I90 - 2.1 W of Exit 344 (Alexandria) over 419 Ave; SD44 - 5.6, 6.5 E of SD37 over N Br Dry Ck, 0.5, 1.7 E of Douglas Co Line over Pony Ck, 0.2, 1.2 W of SD37 over Pony CkSD44 - 5.6, 6.5 E of SD37 over N Br Dry Ck, 0.2, 1.2 W of SD37 over Pony Ck; SD42 - 1.2, 1.7, 9.5, 10.4 E of Davidson Co Line over Gidle, N Br 12 Mile, Bloom Ck	Polymer Chip Seal, Guardrail, Approach Slabs, Approach Pavement	2.641	2026	3.024	
308	NH 0018(242)355	08GJ	Charles Mix Douglas Hutchinson	18.1	US18	US18 - Fm E Jct of US281 to SD37	Mill, AC Resurfacing, Pipe Work	7.263	2026	9.312	
309	NH 0044(232)377	06R5	Hutchinson Turner	8.0	SD44	SD44 - Fm US81 to Marion	Mill, AC Resurfacing, Modify Intersection, Pipe Work	3.741	2026	4.797	
310	NH 0018(228)390	078V	Hutchinson	0.0	US18	US18 - 0.6 E of Olivet over James River	Replace Str Bridge, Approach Grading	5.590	2027	7.584	
311	NH 0018(251)360 P 0044(242)355 PT 0050(142)303 PT 0046(86)290 PT 0044(241)327	090C 090D 090E 090F 090G	Charles Mix Douglas Hutchinson	0.0	SD44 SD46 SD50 US18	US18 - Douglas/Charles Mix Co Line over Ck; SD44 - 6.5 E of SD37 over N Br Dry Ck; SD50 - 4.1 S of Geddes over Pease Ck; SD46 - 1.3 E of Wagner over Choteau Ck; SD44 - 0.5 W of US281 N over Andes Ck	Column Repair, Berm Repair, Rip Rap	0.514	2027	0.627	
312	*NH-B 0018(230)374	077G	Hutchinson	13.0	US18	US18 - Fm 1 E of SD37 to SD25	Shoulder Widening, Replace Str RCBC, Grading	27.442	2027	36.142	
313	NH-CR 0037(169)51	077F	Hutchinson	1.3	SD37	SD37 - Through Parkston	Urban Grading, PCC Surfacing, Curb & Gutter, Lighting, Curb Ramps, Storm Sewer	11.214	2027	14.434	

By County

Hyde

Seq	Project Number	PC #	County	Length	Route	Location of Project	Work Description	Federal Funds ¥	Fiscal Year	Total Cost(Mil \$)	¥
314	NH-P 0013(170)	09KY	Faulk Hand Hyde	72.1	SD26 SD47 US14	Various Locations in the Huron & Aberdeen Areas	Asphalt Surface Treatment	2.829	2025	3.452	
315	P 0031(43)	06F6	Hughes Hyde	31.4	SD34 SD34E SD34W	Various Locations Throughout the Pierre Area	2026 Areawide Pipe Work Projects	0.765	2026	0.988	
316	P-B 0047(120)120 P-B 0034(199)260	067G 067J	Hyde	0.0	SD34 SD47	SD47 - Strs 2.8 S of US14 over S Medicine Ck, 2.4 & 4.0 N of SD34 over a Branch of W Fork Elm Ck; SD34 - Str 0.4 N of Buffalo Co. Line over Campbell Ck	Replace Str RCBC, Approach Grading	6.037	2028	7.828	

Seq	Project Number	PC #	County	Length	Route	Location of Project	Work Description	Federal Funds ¥	Fiscal Year	Total Cost (Mil \$)	¥
317	*IM-CR 0903(115)131 NH 0073(80)78 P 0240(15)162 P 248P(01)164	05T7 07Y4 09FR 06RL	Jackson	28.8	I90E I90W SD240 SD248P SD73	I90 E & W - Fm Cactus Flats to E of Exit 152 (Kadoka); SD73 - Fm Jct of I90 N 4; SD240 - Fm Badlands National Park to Cactus Flats; SD248P - Fm SD248 to 0.4 N at the end of PCC in Kadoka	Mill, AC Resurfacing, Pipe Work, Lighting, AC Surfacing	19.546	2025	22.989	
Construction planned for 2026.											
318	IM 0903(117)131	091K	Jackson Jones Lyman	0.0	I90E I90W	I90 - SD240 Cactus Flat Interch, 256th Ave (FAS 6511) 6.2 W of Okaton Interch, SD248 Murdo Interch over I90 & 7.5 E of US83 N Interch over 300th Ave	LSDC Overlay, Joints, Approach Surfacing, Guardrail, Column Repair	2.309	2025	2.538	
319	EM 0073(73)62	05U4	Jackson	8.6	SD73	SD73 - Fm S of the White River to Kadoka	AC Surfacing	6.428	2025	8.224	
Construction planned for 2026.											
320	NH-P 0031(61)	09L3	Haakon Jackson Potter Stanley	52.0	SD1806 SD73 US14 US212	Various Locations in the Pierre Area	Asphalt Surface Treatment	2.040	2025	2.490	
321	P TAPR(42)	08EE	Jackson	0.0		Wanblee - along SD44 fm Wanblee Mart to Washabaugh Ave	PCC Shared Use Path, CE	0.400	2025	0.907	
322	P TAPR(45)	08W7	Jackson	0.0		Wanblee - Along the E side of SD44 fm Washabaugh Ave to 1st St along 1st St fm SD44 to Cluster Housing Dr	PCC Shared Use Path, CE	0.400	2025	1.023	
323	P-B 0248(16)173	06NH	Jackson	0.0	SD248	SD248 - Strs 1.7 W of Belvidere over Brave Bull Ck, 0.4 E of Belvidere over Brave Bull Ck	Replace Str RCBC, Approach Grading	3.458	2026	4.501	
324	BRO-B 8036(06)	09MD	Jackson	0.2		Structure 9.9 N & 3.3 E of Wanblee on 254th St over Cottonwood Ck SN 36-273-191	Structure, Approach Grading, PE (2023 Local Federal Bridge Replacement Program)	3.150	2026	3.150	
325	P 0031(57)	095A	Haakon Jackson	13.6	SD63	Various Locations Throughout the Pierre Area	2026 Areawide Pipe Work Projects	2.596	2026	3.326	

By County

Jackson

Seq	Project Number	PC #	County	Length	Route	Location of Project	Work Description	Federal Funds ¥	Fiscal Year	Total Cost(Mil \$)	¥
326	PH 8036(05)	04L6	Jackson	0.0		Various County, City, Tribal & Township Roads in Jackson County	Signing & Delineation - Gravel Roads ONLY	0.750	2026	1.001	
327	P TAPR(55)	09G5	Jackson	0.0		Wanblee - Along SD44 fm 1st St to Lakota Fund Housing	PCC Shared Use Path, CE	0.600	2026	1.503	
328	NH 0014(252)128 NH 0073(82)92	06Q4 07Y5	Haakon Jackson	22.9	SD73 US14	US14 - Fm Cottonwood to 8 E of Phillip; SD73 - Fm the Bad River to the Jct of US14 in Philip	Mill, AC Resurfacing, Pipe Work	13.262	2027	17.134	
329	P-CR 0044(239)133	06QU	Jackson	21.3	SD44	SD44 - Fm 13 W of Wanblee to SD73	Mill, AC Resurfacing, Curb Ramps, Pipe Work	7.419	2027	9.512	
330	P TAPR(62)	09QR	Jackson	0.0		Wanblee - Along SD44 fm 1st St to Lakota Fund Housing	PCC Shared Use Path, CE	1.863	2027	2.406	
331	P 0044(245)107 P 0377(04)119	09EP 09EQ	Jackson Pennington	12.6	SD377 SD44	SD44 - Fm Conota to SD377 at Interior; SD377 - Fm SD44 to Badlands National Park Boundary	Mill, AC Resurfacing, Pipe Work	5.432	2028	6.965	
332	P 0248(18)143	09EU	Jackson	18.8	SD248	SD248 - Fm Cactus Flats to Kadoka	Mill, AC Resurfacing, Pipe Work	4.775	2028	6.122	

By County

Jerauld

Seq	Project Number	PC #	County	Length	Route	Location of Project	Work Description	Federal Funds ¥	Fiscal Year	Total Cost(Mil \$)	¥
333	PH 8037(02)	04L5	Jerauld	0.0		Various County, City, & Township Roads in Jerauld County	Signing & Delineation	0.643	2026	0.857	
334	NH 0281(132)70 P 0203(04)53 P 0258(06)276	08LX 06RD 06RE	Aurora Jerauld	29.2	SD203 SD258 US281	US281 - Fm I90 to SD34; SD203 - Fm SD258 to the end of Pavement; SD258 - Fm I90 to US281	Mill, AC Resurfacing, Curb Ramps, Pipe Work, Full Depth Reclamation of Shoulders	13.243	2027	17.063	
335	P TAPR(58)	09QM	Jerauld	0.0		Alpena - Along Main St fm Willow Ave to Pine Ave, Along 4th St fm Willow Ave to Pine Ave, Along Willow Ave fm Main St to 4th St, Along Pine Ave fm Main St to 4th St	PCC Sidewalk, CE	0.318	2027	0.398	
336	P 0224(03)288	09EG	Jerauld Sanborn	8.0	SD224	SD224 - Fm Alpena to SD37	Mill, AC Resurfacing, Pipe Work	3.210	2028	4.107	

Seq	Project Number	PC #	County	Length	Route	Location of Project	Work Description	Federal Funds ¥	Fiscal Year	Total Cost(Mil \$)	¥
337	IM 0903(117)131	091K	Jackson Jones Lyman	0.0	I90E I90W	I90 - SD240 Cactus Flat Interch, 256th Ave (FAS 6511) 6.2 W of Okaton Interch, SD248 Murdo Interch over I90 & 7.5 E of US83 N Interch over 300th Ave	LSDC Overlay, Joints, Approach Surfacing, Guardrail, Column Repair	2.309	2025	2.538	
338	IM-P-B 0905(00)212	097Q	Jones Lyman	23.2	I90E I90W I90WF SD248	US83 - Detour for Interchange Reconstruction at Exit 212, Fm I90 on 293rd Ave, SD248 to US83, SD248 -Fm Murdo to Vivian, Exit 214 Ramps, I90 WF - Fm Exit 208 to SD248	Detour Surface Maintenance	0.000	2025	1.078	
339	P-B 0248(12)173	06G7	Jones Lyman	0.0	SD248	SD248 - Strs 4.9 W of Lyman Co Line Over Medicine Ck, 3.9 W of Lyman Co Line Over Medicine Ck, 3.1 W of Lyman Co Line Over Medicine Ck, 0.2 W of Lyman Co Line Over Medicine Ck, 1.0 W of US 83 Over Medicine Ck, 2.1 W of Lyman Co Line over Medicine Ck	Replace Str Bridge, Replace Str RCBC, Approach Grading	20.132	2026	26.031	
Construction planned for 2026 & 2027.											
340	BRO-B 8038(03)	09MM	Jones	0.2		Structure 14.5 N & 0.2 W of Murdo on 227 St over White Clay Ck, SN 38-168-045	Structure, Approach Grading, PE (2023 Local Federal Bridge Replacement Program)	4.290	2026	4.290	
341	PH 8038(02)	05WR	Jones	0.0		Various County, City, & Township Roads in Jones County	Signing & Delineation - Gravel Roads ONLY	0.511	2026	0.682	

Seq	Project Number	PC #	County	Length	Route	Location of Project	Work Description	Federal Funds ¥	Fiscal Year	Total Cost(Mil \$)	¥
342	*NH 0014(242)363	079E	Kingsbury	20.1	US14	US14 - Fm Iroquois to De Smet, fm De Smet to 2.4 W of Lake Preston	Rubblize, AC Surfacing, Pipe Work, Approach Slabs, Polymer Chip Seal, Weigh-in Motion, Modify Intersection	21.509	2025	27.581	
343	NH-CR 0014(262)378 CR 0025(111)114	09PE 09PF	Kingsbury	2.0	SD25 US14	US14 - Through De Smet; SD25 - Through De Smet	Lighting	0.764	2025	1.023	
344	NH-P 0022(96)	0975	Brookings Kingsbury Lake Lincoln Turner	27.8	SD17 SD19 US81	Various Locations in the Sioux Falls Area	Asphalt Surface Treatment	0.818	2025	0.998	
345	NH-P 0012(318)	09KR	Brookings Codington Grant Kingsbury	28.3	SD15 SD158 SD20 US14E US14W	Various Locations in the Watertown Area	Rout & Seal	0.230	2025	0.281	
346	PH 6312(22)	09VT	Kingsbury	0.4		218th St - W of US81 in Kingsbury Co	Guardrail, Bank Stabilization, Shoulder Surfacing, Rumble Strips	0.603	2025	0.670	
347	NH 0014(258)363	09AV	Kingsbury	20.2	US14	US14 - Fm Iroquois to DeSmet, fm DeSmet to 2.4 W of Lake Preston	AC Surfacing (Class S)	4.697	2027	6.022	
348	P TAPR(60)	09QP	Kingsbury	0.0		Lake Preston - Along the N side of US14 fm Main Ave N to Park Ave, Along S side of US14 fm Main Ave N to approx 100' E of Walters Ave N	PCC Sidewalk, CE	0.550	2027	0.671	
349	NH 0014(261)351	07YL	Beadle Kingsbury	12.4	US14	US14 - Fm 3 W of Cavour to Iroquois	Mill, AC Resurfacing, Pipe Work	6.031	2028	7.788	

By County

Lake

Seq	Project Number	PC #	County	Length	Route	Location of Project	Work Description	Federal Funds ¥	Fiscal Year	Total Cost(Mil \$)	¥
350	NH-P 0022(96)	0975	Brookings Kingsbury Lake Lincoln Turner	27.8	SD17 SD19 US81	Various Locations in the Sioux Falls Area	Asphalt Surface Treatment	0.818	2025	0.998	
351	PP-PS 6353(22)	09JL	Lake	0.0		464th Ave (CR-15) - N of Chester, BNSF RR, DOT #075194R	Signals, Crossing Surface, Approach Work, CE	0.297	2025	0.330	
352	PH 8051(14)	03V2	Lake Moody	0.0		Various County, City, Tribal and Township Roads in Moody County (& Lake County)	Signing & Delineation	0.713	2025	0.950	
353	BRO-B 8040(20)	09M2	Lake	0.2		Structure 2 E & 2.2 N of Rutland on 464 Ave over Battle Ck, SN 40-220-058	Structure Removal, PE (2023 Local Federal Bridge Removal Program)	0.122	2026	0.122	
354	NH 0034(212)388	06PR	Lake	10.4	SD34 SD34E SD34W	SD34 E & W - Fm the Beginning of the Divided Lanes in Madison to 462nd Ave	Mill, AC Resurfacing, Pipe Work, Modify Intersection, Approach Slabs, Berm Repair, Lighting	7.319	2026	9.348	
355	NH 0081(126)70	07YA	Lake Miner	21.8	US81	US81 - Fm 11 S of SD34 to 2 W of Madison	Mill, AC Resurfacing, Pipe Work, Apron Replacement, Rip Rap	10.573	2027	13.561	
356	PH 0022(93)	08U3	Lake	0.0		Jct of 237th St & 461A Ave	Modify Intersection	0.134	2027	0.210	
357	NH 0034(221)396	08Y2	Lake Moody	5.4	SD34	SD34 - Fm Wentworth to Coleman	Crack & Seat, AC Resurfacing	3.927	2028	5.034	

Seq	Project Number	PC #	County	Length	Route	Location of Project	Work Description	Federal Funds ¥	Fiscal Year	Total Cost(Mil \$)	¥
358	IM 0901(202)26	081A	Lawrence	0.0	I90E I90W	I90 E & W - 3 SE of Exit 23 (Whitewood) over Spring Ck	LSDC Overlay, Approach Slabs, Approach Rail	0.980	2025	1.077	
359	IM 0901(209)14	096E	Lawrence Meade	18.1	I90W	I90 W - Fm Exit 14 (Spearfish) to 1 E of Exit 32 (Sturgis)	Interstate Fence	0.331	2025	0.364	
360	BRO 8041(00)23-1	09H6	Lawrence	0.2		Structure NW of Maitland Rd on Christensen Rd over False Bottom Ck SN 41-120-105	Structure Replacement – Bridge Improvement Grant	0.000	2025	1.830	
State Grant Cap = \$1,073,700											
361	BRF 6545(05)	08NQ	Lawrence	0.2		Structure E Boundary of Whitewood on the Whitewood Service Rd over Co Rd & the RCP&E RR (City Owned) SN 41-211-100	Structure Removal, PE (2021 Local Bridge Removal Program)	0.393	2025	0.480	
362	PT 014A(32)46	08LU	Lawrence	0.1	US14A	US14A - 4 E of Deadwood	Backslope Repair	1.736	2025	2.270	
363	NH-P 0041(183)	09KQ	Lawrence Pennington	30.2	SD44 US14A	Various Locations in the Rapid City Area	Rout & Seal	0.224	2025	0.273	
364	NH-P 0042(99)	09KW	Butte Corson Harding Lawrence	11.7	SD20 US12 US85S	Various Locations in the Belle Fourche Area	Asphalt Surface Treatment	0.330	2025	0.403	
365	NH 0041(185)	09NW	Lawrence Pennington	10.1	SD44 US85 US85N US85S	Various Locations in the Rapid City Area	Joint & Spall Repair	2.602	2025	3.175	
366	NH 0085(120)44	09TL	Butte Lawrence	8.5	US85N US85S	US85 N & S - Fm I90 to the End of the Divided Lanes S of Belle Fourche	Mill, AC Resurfacing of Shoulders, Rumble Strips	1.349	2025	1.740	
367	BRF-B 6545(04)	08N0	Lawrence	0.2		Structure 2.5 SE of Whitewood on the I90 Service Rd over Spring Ck SN 41-228-112	Structure, Approach Grading, PE (2021 Local Federal Bridge Replacement Program)	0.598	2025	0.730	
368	NH-B 014A(26)29	06XL	Lawrence	0.0	US14A	US14A - Str. 0.2 E of Cheyenne Crossing Over Ice Box Ck	Replace Str RCBC, Approach Grading	2.836	2026	3.682	

By County

Lawrence

Seq	Project Number	PC #	County	Length	Route	Location of Project	Work Description	Federal Funds ¥	Fiscal Year	Total Cost(Mil \$)	¥
369	IM 0901(210)14	096F	Lawrence Meade	18.9	I90E	I90 E - Fm Exit 14 (Spearfish) to 1 E of Exit 32 (Sturgis)	Interstate Fence	0.337	2026	0.371	
370	NH 0085(116)34	08UX	Lawrence	0.3	US85	US85 - Intersection of Crook City Rd	Install NB & SB Left Turn Lane	0.500	2026	0.662	
371	PT 014A(35)28	0954	Lawrence	0.1	US14A	US14A - 0.5 W of US85	Slide Repair	2.335	2026	3.039	
372	*PH-PT 0385(55)102	03X7	Lawrence Pennington	13.3	US385	US385 - 4 N of the SD44 Jct to N of Nemo Rd	Shoulder Widening, Grading, AC Surfacing, Modify Intersection	31.681	2026	37.002	
373	PH 0040(346)	089U	Lawrence	1.8	I90E I90W	Various Locations in the Rapid City Region	Guardrail Elimination	2.063	2026	2.457	
374	PH 0385(64)117	08E2	Lawrence	1.0	US385	US385 - 4.2 S of US85	Horizontal Curve Realignment	9.879	2026	11.514	
375	NH 014A(34)39	08RV	Lawrence	0.2	US14A	US14A - 1 W of US85 in Deadwood	Inslope Repair, Pipe Work, Guardrail	0.483	2026	0.648	
376	NH 014A(36)41	09VP	Lawrence	0.8	US14A	US14A - Fm Lower Main St to N Jct of US85 in Deadwood	Modify Lighting	0.253	2026	0.308	
377	P 014A(23)17	05V7	Lawrence	0.0	US14A	US14A - Str 7.2 S of Spearfish Over the Homestake Flume	Replace Str Bridge, Approach Grading, AC Surfacing	1.944	2027	2.864	
378	*NH 0385(63)102	06DP	Lawrence Pennington	13.3	US385	US385 - Fm 4 N of SD44 to N of Nemo Rd	Full Depth Reclamation, AC Surfacing	12.369	2027	15.858	
379	IM 0901(212)1	09NP	Lawrence	0.0	I90E	I90E - Spearfish Rest Area	Rest Area Modification	4.520	2028	4.968	
380	IM 0901(211)0	09NQ	Lawrence	0.7	I90EF	I90E - Spearfish Rest Area	Ramp & Parking Lot Modifications	1.359	2028	1.580	

By County

Lawrence

Seq	Project Number	PC #	County	Length	Route	Location of Project	Work Description	Federal Funds ¥	Fiscal Year	Total Cost(Mil \$)	¥
381	BRF-B 8234(01) NH-PH 0085(110)36	08N7 06UH	Lawrence	1.0	US85N US85S	US85 - Intersection with Colorado Blvd; Structure 0.2 W of Jct US85S/Colorado Blvd in Spearfish on Co Rd 014B over Miller Ck (City Owned) SN 41-155-090	Modify Intersection, Mill, AC Resurfacing; Structure, Approach Grading, PE (2021 Local Federal Bridge Replacement Program)	5.826	2028	9.438	
382	PH 0041(182)	094V	Lawrence	14.3	I90E I90W	Various Locations in the Rapid City Area	Median Cable Barrier	3.346	2028	3.899	
383	NH 0085(107)25	0786	Lawrence	1.0	US85	US85 - Fm 0.5 W of US385 Jct to E of US385 Jct	Grading, PCC Surfacing	4.186	2028	5.887	

Seq	Project Number	PC #	County	Length	Route	Location of Project	Work Description	Federal Funds ¥	Fiscal Year	Total Cost (Mil \$)	¥
384	NH 0018(00)451	073E	Lincoln	0.0	US18	US18 - Str Over the Big Sioux River 2 E of Canton	Approach Pavement, Joints, Approach Guardrail	0.000	2025	0.312	
.....											
385	*EM 0292(88)73 IM 2292(104)0	06JQ 07D0	Lincoln	4.1	I229N I29N I29S	I29 - 85th St Interchange; 85th Street (270th Street) - Fm Sundowner Avenue E 1 to Tallgrass Ave in Sioux Falls; I229 NBL - Auxiliary Lane Fm I29 to Louise Ave	Construct Interchange, Grading, PCC Surfacing, Storm Sewer, Pavement Marking, Lighting, Signal, Sidewalk, ROW, CE	35.686	2025	56.406	
Construction planned for 2025 & 2026.											
.....											
386	*NH 0100(106)409 P 8042(00) P 8042(00)	01V7 08DG 08DH	Lincoln	2.0		Veterans Pkwy - Fm Cliff Ave to Sycamore Ave; Southeastern Ave - Fm S of Veterans Pkwy to N of Veterans Pkwy in Sioux Falls; Sycamore Ave - Fm S of Veterans Pkwy to N of Veterans Pkwy in Sioux Falls	Grading, Str Bridge, PCC Surfacing, Curb & Gutter, Storm Sewer, Signals, Lighting, AC Surfacing	44.791	2025	84.916	
Construction planned for 2025 & 2026.											
.....											
387	*NH-TA 0100(110)405 P-TA 1359(02) P-TA 1391(05)	01V9 08DA 08DC	Lincoln	2.3		Veterans Pkwy - Fm I29 to Western Ave; Tallgrass Ave - Fm S of Veterans Pkwy to N of Veterans Pkwy in Sioux Falls; Louise Ave - Fm S of Veterans Pkwy to N of Veterans Pkwy in Sioux Falls	Grading, PCC Surfacing, Curb & Gutter, Storm Sewer, Signals, Lighting, AC Surfacing	42.916	2025	72.287	
Construction planned for 2025 & 2026.											
.....											
388	NH-P 0022(96)	0975	Brookings Kingsbury Lake Lincoln Turner	27.8	SD17 SD19 US81	Various Locations in the Sioux Falls Area	Asphalt Surface Treatment	0.818	2025	0.998	
.....											
389	IM-NH-P 0023(71)	09L8	Bon Homme Clay Hutchinson Lincoln Union Yankton	80.5	I29P I29S SD37 SD44 SD46 SD50E SD50W US18	Various Locations in the Yankton Area	Asphalt Surface Treatment	3.117	2025	3.804	
.....											

Seq	Project Number	PC #	County	Length	Route	Location of Project	Work Description	Federal Funds ¥	Fiscal Year	Total Cost(Mil \$)	¥
390	IM-NH-P 0022(100)	09LD	Lincoln Minnehaha	15.0	I229N I229S SD115	Various Routes in the Sioux Falls Area	Joint & Spall Repair	5.039	2025	6.149	
391	PP 8042(52)	09JM	Lincoln	0.0		Industrial Ave in Canton, BNSF RR, DOT #086558U	Signals, CE	0.225	2025	0.250	
392	PP-PS 8042(55)	09NR	Lincoln	0.0		272 St - In Harrisburg, BNSF Railroad, DOT #381642N	Signal, Crossing Surface	0.495	2025	0.550	
393	IM-CR 0291(140)37 P-CR 0046(85)364 P 050L(03)407 NH 0019(54)4	09E8 09E9 09VH 09VJ	Clay Lincoln Union	15.2	I29N I29S I29SF SD19 SD46 SD50EL SD50L SD50WL	I29N - Fm S of Exit 38 (306th St) to Exit 47 (Beresford); SD46 - Fm 0.5 W of I29 to I29; SD50 L - Fm W of S Jct SD19 to S Jct SD19, Fm E of N SD19 Jct E to W of Cottage Ave, SD50 L, EL & WL - Fm N Crawford Rd E 0.1; SD19 - Fm W Jct of SD50 L to E Jct of SD50 L	Mill, AC Resurfacing of Shoulders & Ramps	4.304	2026	5.041	
394	BRO-B 8042(54)	09M3	Lincoln	0.2		Structure 6 W & 2.5 N of Beresford on 465 Ave over Blind Ck, SN 42-010-265	Structure Removal, PE (2023 Local Federal Bridge Removal Program)	0.122	2026	0.122	
395	BRO-B 8042(53)	09MH	Lincoln	0.2		Structure 1.8 S & 4 W of Canton on 476 Ave over S Fork of Beaver Ck, SN 42-120-158	Structure, Approach Grading, PE (2023 Local Federal Bridge Replacement Program)	1.043	2026	1.043	
396	*NH 0100(107)411 P 1440(00) P 1432(00)	01VA 08DJ 08DK	Lincoln Minnehaha	2.1		Veterans Pkwy - Fm Sycamore Ave to N of 57th St; 69th St - Fm Sycamore Ave to Veterans Pkwy in Sioux Falls; 57th St - Fm W of Veterans Pkwy to E of Veterans Pkwy in Sioux Falls	Grading, PCC Surfacing, Curb & Gutter, Storm Sewer, Signals, Lighting, AC Surfacing; Modify Intersection	43.355	2026	77.700	
Construction planned for 2026 & 2027.											
397	P 0044(233)406 IM 0292(99)64	08GM 09VC	Lincoln	6.0	I29N I29S SD44	SD44 - Fm Lennox to I29; I29 - Exit 64 (Lennox) Ramps	Mill, AC Resurfacing, Spot Grading, AC Surfacing, Lighting, Pipe Work	5.153	2026	6.598	
398	PH 0022(443)	08Q8	Lincoln Minnehaha	17.0	I29N I29S	Various Locations in the Sioux Falls Area	Median Cable Barrier	4.554	2026	5.305	

By County

Lincoln

Seq	Project Number	PC #	County	Length	Route	Location of Project	Work Description	Federal Funds ¥	Fiscal Year	Total Cost(Mil \$)	¥
399	IM 0292(100)55	09TY	Lincoln	0.0	I29N I29S	I29 - Exit 56 (Fairview) Interchange; I29 - 0.7 S of Exit 62 (US18E); I29 - 3.7 N of Exit 47 (SD46)	Construct Median & Ramp Crossovers	2.430	2027	2.671	
400	P 8042(00)	09V8	Lincoln	0.0		278th St - Fm SD115 to SD11 in Lincoln Co	Corridor Modifications	0.000	2027	0.541	
401	IM-B 0292(87)56	075E	Lincoln	0.0	I29N I29S	I29 - Exit 56 (Fairview) Interchange	Grading, Replace Str Bridge & RCBC, AC Surfacing, PCC Surfacing, Ramp Improvements	34.364	2028	39.661	
402	IM 0292(94)61	080X	Lincoln	0.0	I29N I29S	I29 N & S - 0.7 S of Exit 62 (US18E)	Modify Drainage	1.835	2028	2.114	
403	IM 0292(97)51	0814	Lincoln	0.0	I29N I29S	I29 N & S - 3.7 N of Exit 47 (SD46)	Modify Drainage	5.909	2028	6.865	
404	IM 0292(98)53	08PK	Lincoln	0.0	I29N	I29 - Str 6 N of Exit 47 (Beresford) over I29 on 291st St (FAS 6102)	LSDC, Joints, Approach Surfacing, Approach Guardrail	0.673	2028	0.741	
405	IM 0292(95)71	092K	Lincoln	3.4	I29N I29S	I29 N & S - Fm S of Exit 71 (Harrisburg) to N of Exit 73 (Tea)	Median & Ramp Crossovers	3.312	2028	3.817	
406	P 0011(319)39	09E6	Lincoln Union	15.1	SD11	SD11 - Fm SD46 to US18	Mill, AC Resurfacing, Pipe Work	6.718	2028	8.634	
407	PH 0022(101)	097J	Lincoln Minnehaha	34.7	I229N I229S I90E I90W	Various Locations in the Sioux Falls Area	Median Cable Barrier	3.820	2028	4.004	

Seq	Project Number	PC #	County	Length	Route	Location of Project	Work Description	Federal Funds ¥	Fiscal Year	Total Cost(Mil \$)	¥
408	IM-CR 0905(121)236	06P1	Lyman	15.3	I90E	I90 E - Fm Kennebec to E of Reliance	Mill, AC Resurfacing of Shoulders, Asphalt Surface Treatment	4.232	2025	4.888	
409	IM-CR 0906(76)263 P-CR 090L(09)260	08L4 07YC	Brule Lyman	12.8	I90E I90EL I90L I90W I90WF I90WL	I90 E & W - Fm Chamberlain E 8, I90 - Exit 263 (Chamberlain); I90L, I90WL, I90EL & I90WF - Fm 1.1 W of Exit 260 in Oacoma to Missouri River Bridge	Mill, AC Resurfacing, Pipe Work, Inslope Flattening, Lighting	11.669	2025	13.938	
410	IM 0903(117)131	091K	Jackson Jones Lyman	0.0	I90E I90W	I90 - SD240 Cactus Flat Interch, 256th Ave (FAS 6511) 6.2 W of Okaton Interch, SD248 Murdo Interch over I90 & 7.5 E of US83 N Interch over 300th Ave	LSDC Overlay, Joints, Approach Surfacing, Guardrail, Column Repair	2.309	2025	2.538	
411	IM-P-B 0905(00)212	097Q	Jones Lyman	23.2	I90E I90W I90WF SD248	US83 - Detour for Interchange Reconstruction at Exit 212, Fm I90 on 293rd Ave, SD248 to US83, SD248 -Fm Murdo to Vivian, Exit 214 Ramps, I90 WF - Fm Exit 208 to SD248	Detour Surface Maintenance	0.000	2025	1.078	
412	NH-P 0031(60)	09KP	Lyman Potter Stanley	20.2	SD1806 US212	Various Routes in the Pierre Area	Rout & Seal	0.149	2025	0.182	
413	IM 0033(45)	09KT	Lyman	33.9	I90E I90W	Various Locations in the Winner Area	Rout & Seal	0.251	2025	0.306	
414	NH-P 0033(46)	09L7	Bennett Lyman Tripp	62.9	SD49 SD53 SD73 US18 US18E US18W	Various Routes in the Winner Area	Asphalt Surface Treatment	2.369	2025	2.891	
415	P 0248(19)247	09VU	Lyman	0.0	SD248	SD248 - 1 W of Kennebec	Repair Str RCBC	0.299	2025	0.364	

Seq	Project Number	PC #	County	Length	Route	Location of Project	Work Description	Federal Funds ¥	Fiscal Year	Total Cost(Mil \$)	¥
416	P-B 0248(12)173	06G7	Jones Lyman	0.0	SD248	SD248 - Strs 4.9 W of Lyman Co Line Over Medicine Ck, 3.9 W of Lyman Co Line Over Medicine Ck, 3.1 W of Lyman Co Line Over Medicine Ck, 0.2 W of Lyman Co Line Over Medicine Ck, 1.0 W of US 83 Over Medicine Ck, 2.1 W of Lyman Co Line over Medicine Ck	Replace Str Bridge, Replace Str RCBC, Approach Grading	20.132	2026	26.031	
Construction planned for 2026 & 2027.											
417	P 0053(12)14 P 0047(126)60	090U 09LF	Lyman Tripp	0.0	SD47 SD53	SD53 - 12.8 S of US18 over Willow Ck; SD47 - 7.3 S of I90 over White Rv	LSDC Overlay; Fiber LSDC Overlay, Approach Slabs, Approach Paving, Approach Rail	1.541	2026	1.880	
418	PT 0047(124)47	08QP	Lyman	4.0	SD47	SD47 - Fm 7 S of SD49 S 5	Erosion Repair, Slide Repair, Pipe Work	0.787	2026	1.078	
419	*IM-B 0905(108)212 NH 0083(90)87	04W6 079G	Lyman	1.3	I90E I90W US83	I90 - Exit 212 (US83N), I90 - 1.5 W of Exit 212; US83 - Fm I90 to SD248	Grading, Replace Str Bridge, Replace Str RCBC, PCC Surfacing, Weigh-in-Motion (WIM)	23.679	2028	28.166	
Construction planned for 2028 & 2029.											
420	PT 0905(113)247	05J9	Lyman	14.3	I90E I90W	I90 E & W - Fm W of Exit 248 (Reliance) E to the Missouri River Bridge	Pipe Work, Erosion Repair	0.726	2028	0.868	
421	NH 0083(93)88	06PY	Lyman	8.0	US83 US83N US83S	US83, US83 N & S - Fm SD248 N 8	Mill, AC Resurfacing, Pipe Work	5.261	2028	6.744	
422	P 0183(29)74 IM-CR 0905(124)225 P-CR 0248(20)238	09HM 09PC 09PD	Lyman	2.4	I90E I90W SD248 US183	US183 - Under I90 Exit 226; I90 E & W - Exit 225 (Presho) & Exit 226 (US183); SD248 - Through Presho	Grading, AC Surfacing, Lighting	1.816	2028	2.239	
423	P 0053(10)71	077V	Lyman	4.0	SD53	SD53 - From N of River Rd to beginning of AC pavement	Grading, Base Course, Obliterate old SD53	5.142	2028	6.580	

By County

Lyman

Seq	Project Number	PC #	County	Length	Route	Location of Project	Work Description	Federal Funds ¥	Fiscal Year	Total Cost(Mil \$)	¥
424	PH 8043(14)	09UC	Lyman	0.0		Various County and City Roads in Lyman County	Signing & Delineation	1.191	2028	1.324	
425	P 0273(09)61	09VL	Lyman	0.0	SD273	SD273 - 0.2 N of I90 at Kennebec over Medicine Ck	Berm Repair & Riprap	0.315	2028	0.384	

By County

Marshall

Seq	Project Number	PC #	County	Length	Route	Location of Project	Work Description	Federal Funds ¥	Fiscal Year	Total Cost(Mil \$)	¥
426	NH-P 0011(317)	09KV	Brown Day Edmunds Marshall McPherson	122.3	SD10 SD239 SD25 SD37 SD45 SD47 US12W	Various Locations in the Aberdeen Area	Asphalt Surface Treatment	4.668	2025	5.696	
427	NH 0281(128)193 NH 0012(301)301 NH 0012(300)276 P 0025(104)209	08JN 08JP 08JR 08JT	Brown Edmunds Marshall	0.0	SD25 US12 US12W US281	US281 - 1.1 S of US12 over Foot Ck; US12 W - 11 E of 281N over James Rv; US12 - At Mina over BNSF RR; SD25 - 2.5 S of SD10 over Roy Lk Inlet	Polymer Chip Seal	0.666	2026	0.813	
428	P 0025(87)213	069E	Marshall	6.0	SD25	SD25 - Fm the SD10 E Jct to 6 N of SD10	Mill, AC Resurfacing, Pipe Work	2.025	2026	2.596	
429	P 0010(158)296	06Q9	Brown Marshall	23.9	SD10	SD10 - Fm E of the James River to W of Britton	Mill, AC Resurfacing	10.873	2026	13.941	
430	P 0010(175)332	07YK	Marshall Roberts	18.9	SD10	SD10 - Fm W of 434th Ave to E of 451st Ave	Mill, AC Resurfacing, Pipe Work	7.490	2026	9.602	
431	P 0025(100)196 P 0025(103)193	08D6 08GH	Day Marshall	21.3	SD25	SD25 - Fm 2 E of Roslyn to 4 E; SD25 - Fm Roslyn to Lake City	Grading, AC Surfacing, AC Resurfacing, Pipe Work	13.450	2026	17.254	
432	PT 0027(17)224	09DK	Marshall	0.0	SD27	SD27 - 6.3 S of SD10 over Spain Ditch	RCBC Outlet Riprap	0.235	2027	0.287	
433	P 0027(13)212	06R4	Day Marshall	18.3	SD27	SD27 - Fm Day/Marshall Co Line to Britton	Mill, AC Resurfacing, Pipe Work, Curb Ramps, Sidewalk	6.851	2027	8.783	
434	P 0027(18)236	09E2	Marshall	10.0	SD27	SD27 - Fm SD10 to ND State Line	Mill, AC Resurfacing, Pipe Work	3.776	2028	4.841	

Seq	Project Number	PC #	County	Length	Route	Location of Project	Work Description	Federal Funds ¥	Fiscal Year	Total Cost(Mil \$)	¥
435	BRO-B 8044(15)	09A2	McCook	0.2		Structure 4 N & 1.9 W of Salem on 248th St over the W Fork of the Vermillion River SN 44-091-040	Structure Removal, PE (2022 Local Federal Bridge Removal Program)	0.095	2025	0.095	
436	BRO 8044(00)23-1	09H8	McCook	0.2		Structure 1.7 N & 7 E of Salem on 448th Ave over Little Vermillion Rv SN 44-180-068	Structure Replacement – Bridge Improvement Grant	0.000	2025	1.553	
State Grant Cap = \$1,179,900											
437	NH-P 0021(188)	09L0	Aurora Davison Hanson McCook Minnehaha Sanborn	49.3	I90P SD37 SD37N SD38 SD42	Various Locations in the Mitchell Area	Asphalt Surface Treatment	1.932	2025	2.358	
438	IM-NH 0021(189)	09LA	Aurora Hanson McCook	27.8	I90E I90W US281	Various Routes in the Mitchell Area	Joint & Spall Repair	14.873	2025	18.149	
439	P TAPR(51)	08WE	McCook	0.0		Salem - Along Minnesota St fm Essex Ave to Washington Ave, along Washington Ave fm Minnesota St to Existing Sidewalk at the Baseball Sports Complex, along Peck St fm Washington Ave to Jefferson Ave	PCC Shared Use Path, CE	0.400	2025	0.490	
440	IM 0908(100)353	07D6	McCook	0.0	I90E	I90 E - 431 Ave (FAS 6341) 4 E of the SD25 Interch over I90	Deck Replacement, Rehab Abutments, Approach Slabs, Bolted Splice Retrofit, Bridge Painting	2.759	2027	3.033	
441	P 0038(50)304	06D9	Hanson McCook	17.1	SD38	SD38 - Fm E of the SD38P Jct to the Hanson/McCook Co Line	Mill, AC Resurfacing, AC Surfacing	9.225	2028	11.815	

By County

McPherson

Seq	Project Number	PC #	County	Length	Route	Location of Project	Work Description	Federal Funds ¥	Fiscal Year	Total Cost (Mil \$)	¥
442	NH-P 0011(317)	09KV	Brown Day Edmunds Marshall McPherson	122.3	SD10 SD239 SD25 SD37 SD45 SD47 US12W	Various Locations in the Aberdeen Area	Asphalt Surface Treatment	4.668	2025	5.696	
443	NH-P 0032(46)	09L1	Campbell Corson Dewey McPherson Walworth	95.5	SD10 SD10E SD10W SD20 SD47 SD73 US12 US12E US12W US212	Various Routes in the Moberge Area	Asphalt Surface Treatment	3.744	2025	4.569	
444	PH 8045(02)	05WT	McPherson	0.0		Various County, City, & Township Roads in McPherson County	Signing & Delineation - Gravel Roads ONLY	0.937	2025	1.250	
445	P 0247(10)172	06XJ	Edmunds McPherson	16.0	SD247	SD247 - Various locations on SD247 in Edmunds and McPherson Counties	Inslope Restoration	0.943	2025	1.211	

By County

Meade

Seq	Project Number	PC #	County	Length	Route	Location of Project	Work Description	Federal Funds ¥	Fiscal Year	Total Cost(Mil \$)	¥
446	NH 0034(201)73	06XN	Meade	0.0	SD34	SD34 - Str 7.5 W of Union Center over East Elm Ck	Replace Str RCBC, Approach Grading	1.913	2025	2.533	
447	*IM-CR 0901(187)44	034J	Meade	2.8	I90E I90W	I90 E & W - Fm E of Exit 44 to W of Exit 48; Exit 46 (Elk Creek Rd)	Grading, Interchange Reconstruction (Exit 46), PCC Surfacing	55.646	2025	67.243	
Construction planned for 2025 through 2027.											
448	IM 0901(209)14	096E	Lawrence Meade	18.1	I90W	I90 W - Fm Exit 14 (Spearfish) to 1 E of Exit 32 (Sturgis)	Interstate Fence	0.331	2025	0.364	
449	BRO-B 8047(33)	09A3	Meade	0.2		Structure 29 E & 15.5 S of Sturgis on Brehm Rd over a Creek SN 47-320-585	Structure Removal, PE (2022 Local Federal Bridge Removal Program)	0.095	2025	0.095	
450	NH-P 0042(97)	0968	Butte Meade Perkins Ziebach	104.4	SD73 SD75 US212	Various Locations in the Belle Fourche Area	Rout & Seal	0.772	2025	0.943	
451	BRO-B 8047(32)	08NW	Meade	0.2		Structure 4.4 E & 3.5 N of Sturgis on a State Park Rd over a Ck (GF&P OWNED) SN 47-074-395	Structure, Approach Grading, PE (2021 Federal Bridge Replacement Program)	0.590	2025	0.720	
452	*IM 0901(198)32	06DN	Meade	3.2	I90E I90W	I90 E - Fm Exit 32 (Sturgis) to W of Exit 37 (Pleasant Valley)	Grading, PCC Surfacing, Replace Str Bridge, Interchange Reconstruction (Exit 34)	43.149	2026	56.268	
Construction planned for 2026 & 2027.											
453	IM 0901(210)14	096F	Lawrence Meade	18.9	I90E	I90 E - Fm Exit 14 (Spearfish) to 1 E of Exit 32 (Sturgis)	Interstate Fence	0.337	2026	0.371	
454	NH 0034(222)56	06Q3	Meade	20.7	SD34	SD34 - Fm the Belle Fourche River to 3 W of Union Center	Mill, AC Resurfacing, Pipe Work	7.915	2026	10.213	
455	NH 0073(81)160 NH 0034(207)96	06PH 079F	Meade	32.7	SD34 SD73	SD34 - Fm 16.5 W of N SD73 Jct to Meade/Ziebach Co Line; SD73 - Fm 14 N of SD34 to US212 at Faith	Mill, AC Resurfacing, Pipe Work, Turn Lanes	13.616	2026	17.479	

By County

Meade

Seq	Project Number	PC #	County	Length	Route	Location of Project	Work Description	Federal Funds ¥	Fiscal Year	Total Cost(Mil \$)	¥
456	PS 1573(01)	0627	Meade	0.0		Elk Creek Rd - near Piedmont (Exit 46), RCP&E RR, DOT #199671B	Remove Crossing	0.450	2026	0.500	
457	P 6446(453)	07XN	Meade	0.0		Elk Creek Road in Meade Co	Grading, AC Surfacing	2.102	2027	2.336	
458	P TAPU(44)	09QJ	Meade	0.0		Sturgis - Along Moose Dr fm Dolan Ck to Raccoon Rd, Connecting to Deadman Trail	PCC Shared Use Path, CE	0.480	2027	0.600	
459	P 0231(18)81	079X	Meade Pennington	4.3	SD231 SD231N SD231S	SD231 N & S - Fm Rapid City to Blackhawk	Mill, AC Resurfacing, Pipe Work	2.586	2028	3.315	
460	IM 0901(213)41	09V0	Meade	0.0	I90E	I90 E - Near Tilford	Truck Parking Facility Modification	0.402	2028	0.442	

By County

Mellette

Seq	Project Number	PC #	County	Length	Route	Location of Project	Work Description	Federal Funds ¥	Fiscal Year	Total Cost(Mil \$)	¥
461	BRO-B 8048(05)	09A6	Mellette	0.2		Structure 5 W & 0.8 S of White River on Pine Creek Rd Over Pine Creek SN 48-200-218	Structure, Approach Grading, PE (2022 Local Federal Bridge Replacement Program)	0.750	2025	0.750	
462	NH 0083(88)40	074F	Mellette	0.0	US83	US83 - 1.25 S of the S US83/SD44 Jct	Pipe Work, Modify Drainage	0.688	2025	0.938	
463	PH 8048(04)	04JH	Mellette	0.0		Various County, City, & Township Roads in Mellette County	Signing & Delineation- Gravel Roads ONLY	0.558	2025	0.743	
464	P-PT 0044(224)215	077Q	Mellette	13.2	SD44	SD44 - From E of Wood to the Tripp Co Line	Grading, Interim Surfacing, Replace Str Bridge	29.905	2027	39.026	
465	P 0063(71)64 P 0073(84)6	09DW 08K0	Bennett Mellette	0.0	SD63 SD73	SD63 - 10 N of SD44 over Simms Ck; SD73 - 6.3 S of US18 over Lake Ck	LSDC Overlay, Approach Slabs, Approach Surfacing, Approach Guardrail	0.860	2028	1.050	
466	*P 0044(226)228	077T	Mellette Tripp	11.7	SD44	SD44 - Fm the Tripp Co Line to US183	Grading, Interim Surfacing	19.699	2028	25.268	

By County

Miner

Seq	Project Number	PC #	County	Length	Route	Location of Project	Work Description	Federal Funds ¥	Fiscal Year	Total Cost(Mil \$)	¥
467	BRO-B 8049(24)	08N1	Miner	0.2		Structure 5 S & 4.6 E of Carthage on 227th St over a Ck SN 49-116-070	Structure, Approach Grading, PE (2021 Local Federal Bridge Replacement Program)	0.545	2025	0.665	
468	BRO-B 8049(25)	09AN	Miner	0.2		Structure in the Carthage City Park over Redstone Creek (City Owned) SN 49-063-018	Structure, Approach Grading, PE (2022 Local Federal Bridge Replacement Program)	0.566	2025	0.566	
469	BRF 6136(00)23-1	09H9	Miner	0.2		Structure on W Edge of Carthage on 222nd St over Redstone Ck SN 49-062-020	Structure Replacement – Bridge Improvement Grant	0.000	2025	4.199	
470	BRF-B 6136(01)	09MC	Miner	0.2		Structure 2.3 E of Carthage on 222 St (Co Rd 22) over Rock Ck, SN 49-093-020	Structure, Approach Grading, PE (2023 Local Federal Bridge Replacement Program)	0.626	2026	0.764	
471	NH 0081(126)70	07YA	Lake Miner	21.8	US81	US81 - Fm 11 S of SD34 to 2 W of Madison	Mill, AC Resurfacing, Pipe Work, Apron Replacement, Rip Rap	10.573	2027	13.561	

By County

Minnehaha

Seq	Project Number	PC #	County	Length	Route	Location of Project	Work Description	Federal Funds ¥	Fiscal Year	Total Cost(Mil \$)	¥
472	*IM-B-CR 2292(101)3	05HN	Minnehaha	1.3	I229N I229S	I229 - Exit 4 (Cliff Ave) in Sioux Falls	Grading, PCC Surfacing, Replace Str Bridge, Curb Ramps, Sidewalk, Signals, Lighting	49.112	2025	61.968	
Construction planned for 2025 & 2026.											
473	*IM 0909(92)387 P 6353(00)	06G8 08CU	Minnehaha	1.6	I90E I90W	I90 - Exit 387 (Hartford); Western Ave - Fm N of I90 Exit 387 to Mickelson Rd in Hartford	Interchange Reconstruction, Replace Str Bridge, Approach Grading, Surfacing, Sidewalk; Urban Grading, AC Surfacing, Curb & Gutter, Storm Sewer, Shared Use Path, Sidewalk, Lighting	14.251	2025	22.963	
474	IM 0909(94)383	08DP	Minnehaha	0.0	I90E I90W	I90 - 3.8 E of SD19 over I90 (459th Ave)	Deck Replacement, Approach Slabs, Rehab Abutments, Bridge Painting, Fatigue Retrofit	2.487	2025	2.733	
475	IM 0909(98)396	091T	Minnehaha	0.0	I90E I90W	I90 E & W - I90/I29 Interch over I29 Drainage Ditch & I90/I229 Interch over I229	LSDC Overlay, Approach Slabs, Pavement, Rails, Joints	2.845	2025	3.128	
476	*NH 1157(02) NH 0011(101)72 NH 2042(28)	05C3 05C4 05UW	Minnehaha	1.0	SD11N SD11S	Veterans Parkway - Fm Arrowhead Parkway N 1000' in Sioux Falls; SD11 - Fm Arrowhead Parkway S 500' in Sioux Falls; Arrowhead Parkway - Fm Highline Ave to 0.5 W of Six Mile Road in Sioux Falls	Grading, Storm Sewer, Curb & Gutter, PCC Surfacing, ROW, Signals, Lighting	0.000	2025	23.486	
Construction planned for 2025 & 2026.											
477	NH-P 0021(188)	09L0	Aurora Davison Hanson McCook Minnehaha Sanborn	49.3	I90P SD37 SD37N SD38 SD42	Various Locations in the Mitchell Area	Asphalt Surface Treatment	1.932	2025	2.358	
478	IM-NH-P 0022(100)	09LD	Lincoln Minnehaha	15.0	I229N I229S SD115	Various Routes in the Sioux Falls Area	Joint & Spall Repair	5.039	2025	6.149	

Seq	Project Number	PC #	County	Length	Route	Location of Project	Work Description	Federal Funds ¥	Fiscal Year	Total Cost(Mil \$)	¥
479	NH 0042(80)371	06YP	Minnehaha	1.7	SD42	SD42 - Fm Willow Run Ent to Big Sioux River in Sioux Falls	Grading, Storm Sewer, Curb & Gutter, PCC Surfacing, Str Widening, Signals, Lighting	36.091	2025	47.286	
Construction planned for 2025 & 2026.											
480	P TAPR(52)	09G2	Minnehaha	0.0		Dell Rapids - Along 474th Ave fm W 7th St to SD115 & Along 474th Ave fm 15th St to W 10th St	PCC Shared Use Path, CE	0.600	2025	0.996	
481	P TAPR(54)	09G4	Minnehaha	0.0		Valley Springs - Along Valley Dr fm Skyline Dr to Southside St	PCC Sidewalk, CE	0.287	2025	0.350	
482	BRF 1115(00)22-1	08WQ	Minnehaha	0.2		Structure 0.2 E of Minnesota Ave in Sioux Falls on North Dr over the BN RR (City Owned) SN 50-203-195	Structure Preservation – Bridge Improvement Grant	0.000	2025	0.236	
483	BRF 1115(00)22-2	08WR	Minnehaha	0.2		Structure W of 4th Ave in Sioux Falls on North Dr over the Big Sioux Diversion (City Owned) SN 50-205-192	Structure Preservation – Bridge Improvement Grant	0.000	2025	0.889	
484	P-PT 0011(145)83	05V6	Minnehaha	1.3	SD11	SD11 - Fm 258th St to 257th St	Grading, AC Surfacing, Replace Str Bridge	17.126	2026	22.044	
485	IM 0292(93)76	092A	Minnehaha	0.0	I29N	I29 - W 49th St 0.5 SW of 41st St Interch over I29	LSDC Overlay, Concrete Barrier, Joints, Approach Slabs, Pavement, Pedestrian Rail	2.360	2026	2.595	
486	*NH 0100(107)411 P 1440(00) P 1432(00)	01VA 08DJ 08DK	Lincoln Minnehaha	2.1		Veterans Pkwy - Fm Sycamore Ave to N of 57th St; 69th St - Fm Sycamore Ave to Veterans Pkwy in Sioux Falls; 57th St - Fm W of Veterans Pkwy to E of Veterans Pkwy in Sioux Falls	Grading, PCC Surfacing, Curb & Gutter, Storm Sewer, Signals, Lighting, AC Surfacing; Modify Intersection	43.355	2026	77.700	
Construction planned for 2026 & 2027.											
487	PP 8050(91)	095U	Minnehaha	0.0		259th St in Sioux Falls, BNSF RR, DOT #097252V	Signals, CE	0.270	2026	0.300	
488	PP-PS 2115(48)	09JP	Minnehaha	0.0		S Minnesota Ave in Sioux Falls, E&E RR, DOT #186657T	Signals, Crossing Surface, Approach Work, CE	0.270	2026	0.300	

By County

Minnehaha

Seq	Project Number	PC #	County	Length	Route	Location of Project	Work Description	Federal Funds ¥	Fiscal Year	Total Cost(Mil \$)	¥
489	PH 0022(443)	08Q8	Lincoln Minnehaha	17.0	I29N I29S	Various Locations in the Sioux Falls Area	Median Cable Barrier	4.554	2026	5.305	
490	P TAPR(57)	09G6	Minnehaha	0.0		Colton - Along 4th St fm Dakota Ave to Charles Ave	PCC Shared Use Path, CE	0.600	2026	0.925	
491	*IM-CR 2292(84)2 NH 2115(46)	000S 08DN	Minnehaha	1.0	I229N I229S	I229 - Exit 3 (Minnesota Ave) in Sioux Falls; Minnesota Ave - Fm 49th St to N of 40th St in Sioux Falls	Interchange Reconstruction; Grading, PCC Surfacing, Curb & Gutter, Sidewalk, Storm Sewer, Signals, Lighting, Pavement Markings, ROW	45.354	2027	64.559	
Construction planned for 2027 & 2028.											
492	IM-B 0293(114)96	07CA	Minnehaha	0.0	I29N	I29 - 2 S of Exit 98 (Dell Rapids)	Replace Str Bridge, Approach Grading	6.079	2027	7.006	
493	*NH-P 0042(59)373	03TE	Minnehaha	4.7	SD42	SD42 - Fm the Big Sioux River Bridge to the IA State Line	Grading, PCC Surfacing, Curb & Gutter, Sidewalk, Curb Ramps, Storm Sewer, Lighting, Signals	35.174	2027	47.708	
Construction planned for 2027 & 2028.											
494	PH 0022(99)	097G	Minnehaha Moody	32.7	I29N I29S	Various Locations in the Sioux Falls Area	Median Cable Barrier	4.577	2027	5.332	
495	*IM 0909(96)397	079C	Minnehaha	1.0	I90E I90W	I90 E & W - Fm Exit 396 (I29) to Exit 399 (Cliff Ave) & Fm 0.9 E of Exit 400 (I229) to 1.2 E of Exit 400 (I229)	Grading, PCC Surfacing, Widening Str Bridge, Replace Str Bridge, Median & Ramp Crossovers	17.500	2028	20.224	
Construction planned for 2028 & 2029.											
496	IM 2292(110)2 IM 2292(111)8	08K2 08K3	Minnehaha	0.0	I229N I229NF I229S	I229 NF (Western Ave) - 0.1 S of I229 Interchange over Big Sioux Rv; I229 N&S - 0.4 N of Exit 7 (Rice St) over Big Sioux Rv	LSDC Overlay, Approach Slabs, Approach Pavement, Approach Guardrail, Replace Pedestrian Rail	3.088	2028	3.396	
497	IM 2292(115)5	08ME	Minnehaha	0.0	I229N	I229 - 12th St & 18th St over I229	Replace Str Bridge, Approach Grading	7.869	2028	10.627	
Construction Planned for 2028 & 2029,											
498	IM 0020(244)	09J6	Minnehaha Union	0.0	I29N I90E I90W	Regionwide	Joint Repair, Polymer Chip Seal	1.059	2028	1.164	

¥ Costs reflect anticipated inflation

HC65Coding.rpt

By County

Minnehaha

Seq	Project Number	PC #	County	Length	Route	Location of Project	Work Description	Federal Funds ¥	Fiscal Year	Total Cost(Mil \$)	¥
499	IM 0902(00)82	09PH	Minnehaha	0.2	I29N	I29 N - North Louise Service Rd (E of I29)	Remove Service Road, Restore ROW	0.000	2028	0.160	
500	P-PH 0019(48)65	069K	Minnehaha	7.1	SD19	SD19 - Fm the E SD42 Jct to the W SD38 Jct	Grading, Interim Surfacing	14.903	2028	18.520	
501	*NH-P 0011(147)76	06RY	Minnehaha	3.3	SD11	SD11 - Fm E. Madison St to E Aspen Blvd in Brandon	Grading, PCC Surfacing, Replace Str Bridge, Curb & Gutter, Curb Ramps, Lighting, Signals	42.173	2028	55.188	
Construction planned for 2028 & 2029.											
502	PH 0022(101)	097J	Lincoln Minnehaha	34.7	I229N I229S I90E I90W	Various Locations in the Sioux Falls Area	Median Cable Barrier	3.820	2028	4.004	

Seq	Project Number	PC #	County	Length	Route	Location of Project	Work Description	Federal Funds ¥	Fiscal Year	Total Cost(Mil \$)	¥
503	P 0013(163)109 NH 0014(249)415	08HT 08HV	Brookings Moody	0.0	SD13 US14E	SD13 - 2 N of Flandreau over Big Sioux Rv; US14E - 2.5 E of Volga over Big Sioux Rv Overflow	Polymer Chip Seal	0.285	2025	0.347	
504	CR 0294(74)114	080D	Brookings Moody	22.0	I29N I29S	I29 - Fm Exit 114 (Flandreau) to 3 N of Exit 133 (Brookings)	Variable Speed Limit & ITS Device, PE	5.913	2025	7.463	
505	NH-CR 0034(193)402	0609	Moody	1.8	SD34	SD34 - Fm 469th Ave to the E City Limits in Colman	Grading, PCC Surfacing, Curb & Gutter, Sidewalk, Lighting	11.505	2025	14.964	
506	IM-P 0012(319)	09L6	Brookings Deuel Grant Hamlin Moody Roberts	104.9	I29N I29S SD15 SD20 SD21 SD22	Various Routes in the Watertown Area	Asphalt Surface Treatment	3.115	2025	3.801	
507	PH 8051(14)	03V2	Lake Moody	0.0		Various County, City, Tribal and Township Roads in Moody County (& Lake County)	Signing & Delineation	0.713	2025	0.950	
508	P-B 0013(166)114	08HX	Moody	0.0	SD13	SD13 - 4.1 S of Brookings Co Line over Spring Ck	Bent Cap Repair	0.220	2026	0.267	
509	IM 0294(76)103	092C	Moody	0.0	I29N	I29 - 240th St (FAS 6334) S of SD34 Interch & 241st St S of Minnehaha Co Line over I29	Joints	0.324	2026	0.356	
510	P 0034(216)413	08HR	Moody	0.0	SD34	SD34 - 2.1 W of SD13 over Big Sioux Rv	LSDC Overlay, Approach Slabs, Approach Rail, Approach Surfacing	0.708	2026	0.864	
511	BRO-B 8051(18)	09MG	Moody	0.2		Structure on 223 St in Egan, over the Big Sioux Rv (City Owned), SN 51-124-136	Structure, Approach Grading, PE (2023 Local Federal Bridge Replacement Program)	5.910	2027	5.910	
512	BRO-B 8051(19)	09MN	Moody	0.2		Structure 3.5 S & 2.6 W of Egan on 237 St over Big Sioux Rv, SN 51-093-170	Structure, Approach Grading, PE (2023 Local Federal Bridge Replacement Program)	7.410	2027	7.410	
513	PH 0022(99)	097G	Minnehaha Moody	32.7	I29N I29S	Various Locations in the Sioux Falls Area	Median Cable Barrier	4.577	2027	5.332	

¥ Costs reflect anticipated inflation

HC65Coding.rpt

By County

Moody

Seq	Project Number	PC #	County	Length	Route	Location of Project	Work Description	Federal Funds ¥	Fiscal Year	Total Cost(Mil \$)	¥
514	P TAPR(59)	09QN	Moody	0.0		Flandreau - Along 480th Ave fm the Path at Royal River Casino to W 3rd Ave, Along W 3rd Ave fm 480th Ave to W Pipestone Ave, Along W Piepestone Ave to Industrial Park Rd	PCC Shared Use Path, CE	0.681	2027	0.831	
515	IM 0294(78)110	09R0	Moody	11.5	I29N I29S	I29 N & S - Fm Exit 109 (SD34, Colman) to Exit 121 (223rd St, Nunda)	Mill, AC Resurfacing of Shoulders	3.363	2027	3.696	
516	NH 0034(211)404	080K	Moody	2.1	SD34	SD34 - Fm Colman to I29	Grading, PCC Surfacing, LSDC Overlay, Curb & Gutter, Lighting	16.522	2028	21.303	
517	NH 0034(221)396	08Y2	Lake Moody	5.4	SD34	SD34 - Fm Wentworth to Coleman	Crack & Seat, AC Resurfacing	3.927	2028	5.034	

By County

Oglala Lakota

Seq	Project Number	PC #	County	Length	Route	Location of Project	Work Description	Federal Funds ¥	Fiscal Year	Total Cost(Mil \$)	¥
518	*NH-CR-EM 0018(195)103 P 0407(05)01	04FC 06N3	Oglala Lakota	1.2	SD407 US18	US18 - In Pine Ridge Fm 2 Blocks N of SD407 to E of Indian Health Rd; SD407 - In Pine Ridge Fm Cherry Hill Ct to US18	Urban Grading, Curb & Gutter, Storm Sewer, Lighting, PCC Surfacing, Curb Ramps, Signal	9.037	2025	12.238	
Construction planned for 2025 & 2026.											
519	*NH-PH-B-PT 0018(202)121	04WU	Bennett Oglala Lakota	20.6	US18	US18 - Fm SD391 to W of Martin	Grading, Interim Surfacing, Replace Str RCBC	40.047	2027	48.039	
520	PH 8057(04)	05WP	Oglala Lakota	0.0		Various County, City, Tribal & Township Roads in Oglala Lakota County	Signing & Delineation - Gravel Roads ONLY	0.630	2027	0.840	
521	NH 0018(236)83	07WQ	Oglala Lakota	0.0	US18	US18 - Str 9 & 10 E of Fall River/Oglala Lakota Co Line over Slim Butte Ck & the White River	Replace Str Bridge, Approach Grading	8.246	2028	10.689	
522	NH 0018(221)121	06VU	Bennett Oglala Lakota	20.6	US18	US18 - Fm SD391 to W of Martin	AC Surfacing	14.085	2028	18.059	

Seq	Project Number	PC #	County	Length	Route	Location of Project	Work Description	Federal Funds ¥	Fiscal Year	Total Cost(Mil \$)	¥
523	P 016A(11)56 P-CR 0040(330)32	05V8 0637	Pennington	0.2	SD40 US16A	US16A - Str 2.7 S of US16 Over Battle Creek; SD40 - Fm US16A to 3rd St In Keystone	US16A - Replace Str RCBC, Approach Grading; SD40 - Sidewalk, Curb Ramps, Signal	2.140	2025	2.962	
Construction planned for 2025 & 2026.											
524	IM 0902(186)101	091L	Pennington	0.0	I90E I90W	I90 E & W - Jensen Rd 3.1 E of Wasta Interch over I90, 4.4 SE of US14 Interch over 195th Ave	LSDC Overlay, Joints, Approach Slabs, Approach Surfacing, Guardrail, Polymer Chip Seal	1.714	2025	1.884	
525	BRO-B 8052(76)	08N2	Pennington	0.2		Structure 0.9 E & 1.5 S of Johnson Siding on Thunderhead Falls Rd over Rapid Ck SN 52-317-313	Structure, Approach Grading, PE (2021 Local Federal Bridge Replacement Program)	0.652	2025	0.796	
526	BRO-B 8052(77)	08N3	Pennington	0.2		Structure 1.2 W & 0.5 N of Farmingdale on Hammerquist Rd over Rapid Ck SN 52-575-383	Structure, Approach Grading, PE (2021 Local Federal Bridge Replacement Program)	0.602	2025	0.734	
527	BRO-B 8052(78)	09A5	Pennington	0.2		Structure at the edge of Hill City on Town St over an Abandon RR Line (City Owned) SN 52-242-403	Structure, Approach Grading, PE (2022 Local Federal Bridge Replacement Program)	1.125	2025	1.125	
528	BRO 8052(00)23-1A	09GR	Pennington	0.2		Structure 0.5 N & 1 E of Exit 61 (US16B) on I90 in Box Elder on Bennet Rd over Box Elder Ck (City Owned) SN 52-460-280	Structure Replacement – Bridge Improvement Grant	0.000	2025	4.201	
State Grant Cap = \$2,826,200											
529	NH-P 0041(183)	09KQ	Lawrence Pennington	30.2	SD44 US14A	Various Locations in the Rapid City Area	Rout & Seal	0.224	2025	0.273	
530	NH 0043(38)	09KX	Custer Pennington	33.8	US16 US385	Various Locations in the Custer Area	Asphalt Surface Treatment	0.807	2025	0.985	

Seq	Project Number	PC #	County	Length	Route	Location of Project	Work Description	Federal Funds ¥	Fiscal Year	Total Cost(Mil \$)	¥
531	NH-P 0041(184)	09L4	Pennington	31.0	SD240 SD240E SD240W SD44 SD44E SD44W SD79 SD79N SD79NP SD79S SD79SP US16EB US16WB	Various Locations in the Rapid City Area	Asphalt Surface Treatment	1.363	2025	1.664	
532	NH 0041(185)	09NW	Lawrence Pennington	10.1	SD44 US85 US85N US85S	Various Locations in the Rapid City Area	Joint & Spall Repair	2.602	2025	3.175	
533	CR 00SW(100)	06W5	Pennington	1.0	SD44 SD44E SD44W US16E US16W	Various Locations Statewide	2025 Corridor Signal Timing	0.094	2025	0.104	
534	*NH 0016(94)65	078D	Pennington	1.8	US16E US16W	US16 E & W - Fm S of Enchantment Rd to the Tower Rd Overpass	Preliminary Engineering	0.000	2025	0.052	
535	NH 0044(227)40	08D9	Pennington	0.8	SD44	SD44 - Fm Canyon Lake Dr to Chapel Ln in Rapid City	Rockfall Hazard Mitigation	2.977	2025	4.321	
536	NH 0016(109)64	09NU	Pennington	0.0	US16E US16W	Intersection of US16 & Promise Rd	Grading, AC Surfacing, Curb & Gutter, Storm Sewer, Lighting, Curb Ramps, Sidewalk	4.606	2025	5.620	
537	P TAPU(39)	09FW	Pennington	0.0		Box Elder - Along S Ellsworth Rd fm County HWY 1416 to 1/2 block N of Ruhe Ln	PCC Sidewalk, CE	0.600	2025	0.789	
538	NH 0044(249)44	09VN	Pennington	1.7	SD44 SD44E SD44W	SD44 - Fm I190 (West Blvd) to Maple Ave in Rapid City	Modify Signals	1.193	2025	1.457	

Seq	Project Number	PC #	County	Length	Route	Location of Project	Work Description	Federal Funds ¥	Fiscal Year	Total Cost(Mil \$)	¥
539	NH-P 0044(235)39 NH 0016(103)67	08JE 091A	Pennington	0.0	SD44 US16EB	SD44 - 1.1 E of US16 over Rapid Ck & 0.7 SE of Farmingdale over Draw; US16B - 0.3 E SD79 over RR	Polymer Chip Seal	0.463	2026	0.565	
540	P 79NF(03)69	09G8	Pennington	0.0	SD79NF	SD79NF (Cambell St) - 1.2 S of SD44 over St Joseph St, RCP&E RR in Rapid City	Deck Repair	0.596	2026	0.728	
541	IM 0902(183)62	06VT	Pennington	5.4	I90E I90W	I90 E & W - Fm W of Exit 63 (Dusters Corner) to E of Exit 67 (Liberty Blvd)	Construct Median & Ramp Crossovers	4.502	2026	5.199	
542	IM 0902(184)80	07W8	Pennington	13.8	I90E I90W	I90 E & W - Fm 2 E of New Underwood to 4 W of Wasta	Construct Median & Ramp Crossovers	3.881	2026	4.483	
543	NH-PH 0385(50)96 NH-PH 0385(50)96	068X 07W4	Pennington	15.1	US385	US385 - Fm 1.5 N of US16 E to Pactola Dam; US385 - fm N of Pactola Dam to 4 N of the SD44 Jct; US385 - Across Pactola Dam	AC Surfacing; Crack & Seat, AC Surfacing, Curb & Gutter, Guardrail	9.494	2026	12.173	
544	NH-PH-B 0016(91)60	06X3	Pennington	0.7	US16E US16W	US16 - Intersection of US16 & Neck Yoke Rd (Reptile Garden Ent)	Grading, AC Surfacing, Replace Str Bridge, Construct Median Crossovers	18.961	2026	23.239	
Construction planned for 2026 & 2027.											
545	P 0244(12)24	07Y3	Pennington	8.7	SD244	SD244 - Fm the US385/US16 Jct to Mount Rushmore	Mill, AC Resurfacing, Pipe Work	3.683	2026	4.722	
546	*PH-PT 0385(55)102	03X7	Lawrence Pennington	13.3	US385	US385 - 4 N of the SD44 Jct to N of Nemo Rd	Shoulder Widening, Grading, AC Surfacing, Modify Intersection	31.681	2026	37.002	
547	CR 00SW(103)	06W6	Pennington	8.9	US16EB US16WB	Various Locations Statewide	2026 Corridor Signal Timing	0.096	2026	0.106	
548	PH 0044(214)36	0754	Pennington	1.0	SD44	SD44 - Fm 2 W to 1 W of the City Limits of Rapid City	Horizontal Curve Realignment, Grading, AC Surfacing	7.942	2026	9.326	
549	PH 6637(01)	08W0	Pennington	0.0		Reservoir Rd & Lamb Rd Jct	Grading, AC Surfacing	1.213	2026	1.467	

Seq	Project Number	PC #	County	Length	Route	Location of Project	Work Description	Federal Funds ¥	Fiscal Year	Total Cost(Mil \$)	¥
550	PH 0016(101)55	08U1	Pennington	1.6	US16E US16W	US16 E & W - Rockerville; US16 E & W - Intersections of Hillside Country Cabins & Silver Mountain Rd	Grading, Modify Intersections, Install Turn Lanes, Lighting	3.728	2026	4.384	
551	*NH-CR 0016(93)63	6874	Pennington	2.3	US16E US16EB US16W US16WB	US16/US16B - Intersection	Grading, Str Bridge, Lighting, PCC Surfacing, Sidewalk, Curb Ramps, Median Crossovers & Traffic Diversions	61.003	2026	76.884	
Construction planned for 2026 through 2028.											
552	NH 016B(03)64	08RT	Pennington	17.3	US16EB US16WB	US16B - Fm I90 to US16	Modify Intersections	1.768	2026	2.305	
553	P TAPU(47)	09QH	Pennington	0.0		Box Elder - Along 225th St fm Radial Lane to W side of Tower Rd; Along Tower Rd fm Don Williams Dr N to Existing Sidewalk in Front of Douglas Middle School	PCC Sidewalk, CE	0.900	2026	1.098	
554	NH 0044(203)39	05Q8	Pennington	0.3	SD44 SD44E SD44W	SD44 - Str 4.1, 4.2 SW of Jct SD231 Over Rapid Creek	Replace Str Bridges, Grading, AC Surfacing, Curb Ramps, Sidewalk	12.723	2027	16.615	
555	P 0231(17)80	07DE	Pennington	0.0	SD231N SD231S	SD231 (West Chicago) N & S - Strs 0.3 W of the SD445 (Deadwood Ave) Jct over RCP&E RR, Drainage	Deck Rehabilitation	0.869	2027	1.061	
556	NH 0079(95)68 NH 0016(108)41	0915 0918	Pennington	0.0	SD79 US16	SD79 - 6.6 N Custer Co Line over Spring Ck; US16 - 200' E of Newton St over Spring Ck	LSDC Overlay, Approach Slabs, Approach Surfacing, Approach Guardrail	2.112	2027	2.577	
557	NH 0016(104)41 NH 0016(98)42	091C 07WP	Pennington	0.0	US16	US16 - Str 1.2 E of Hill City; US16 - 0.3 E & 0.3 N of Hill City over Spring Ck	Polymer Chip Seal	0.234	2027	0.286	
558	P 0044(243)70	09DX	Pennington	0.0	SD44	SD44 - 6.3 SE of Farmingdale	Replace Joints	0.145	2027	0.178	
559	P 0044(244)97	09HK	Pennington	0.0	SD44	SD44 - 10, 17.7 & 18.6 SE of Scenic over a Ck	Repair Str RCBC, Seal Joints	0.882	2027	1.076	

Seq	Project Number	PC #	County	Length	Route	Location of Project	Work Description	Federal Funds ¥	Fiscal Year	Total Cost(Mil \$)	¥
560	*IM 0902(111)62	3022	Pennington	2.1	I90E I90W I90WF	I90 E & W - Fm W of Exit 63 (Dusters Corner) to E of West Gate Rd	Grading, PCC Surfacing, Interchange Replacement (Exit 63), Replace Str Bridge & RCBC, Intelligent Transportation System (ITS)	88.073	2027	103.549	
Construction planned for 2027 through 2029.											
561	IM 0902(187)61	09J8	Pennington	0.0	I90E	I90 - US16B (SE Conn) Interchange over I90	Approach Slabs, Concrete Paving, Concrete Barrier Repair	3.605	2027	3.964	
562	*NH 0385(63)102	06DP	Lawrence Pennington	13.3	US385	US385 - Fm 4 N of SD44 to N of Nemo Rd	Full Depth Reclamation, AC Surfacing	12.369	2027	15.858	
563	CR 00SW(106)	07AR	Pennington	1.0	SD44	Various Locations Statewide	2027 Corridor Signal Timing	0.097	2027	0.108	
564	P-CR 0231(16)81	078A	Pennington	0.6	SD231	SD231 - Fm N of Chicago St to 0.2 N of Knutson Ln in Rapid City	Grading, AC Surfacing, Curb & Gutter, Storm Sewer, Curb Ramps, Lighting	5.430	2027	7.164	
565	P 0040(230)38	04X9	Pennington	0.0	SD40	SD40 - 0.1 E of Hayward & 0.3 E of Hayward Over Battle Ck	Replace Str Bridge, Approach Grading	7.689	2028	10.044	
566	*IM-CR 0902(177)80	05TC	Pennington	7.2	I90E I90W	I90 E & W - Fm 2 E of New Underwood to W of Exit 88 (171st Ave)	Grading, Replace Strs Bridge, PCC Surfacing	71.933	2028	83.182	
Construction planned for 2028 & 2029.											
567	NH 0016(96)38	082Q	Pennington	0.0	US16	US16 - 0.4 N of the SD244 Jct	Replace Str Culvert in Approach	0.709	2028	0.906	
568	P 0044(240)54	06QV	Pennington	10.8	SD44	SD44 - Fm Rapid City Airport, E 11	Mill, AC Resurfacing, Pipe Work	4.669	2028	5.987	
569	P 0044(245)107 P 0377(04)119	09EP 09EQ	Jackson Pennington	12.6	SD377 SD44	SD44 - Fm Conota to SD377 at Interior; SD377 - Fm SD44 to Badlands National Park Boundary	Mill, AC Resurfacing, Pipe Work	5.432	2028	6.965	
570	P 0231(18)81	079X	Meade Pennington	4.3	SD231 SD231N SD231S	SD231 N & S - Fm Rapid City to Blackhawk	Mill, AC Resurfacing, Pipe Work	2.586	2028	3.315	

By County

Perkins

Seq	Project Number	PC #	County	Length	Route	Location of Project	Work Description	Federal Funds ¥	Fiscal Year	Total Cost(Mil \$)	¥
571	NH-P 0042(97)	0968	Butte Meade Perkins Ziebach	104.4	SD73 SD75 US212	Various Locations in the Belle Fourche Area	Rout & Seal	0.772	2025	0.943	
572	P 6542(04)	09V7	Perkins	0.0		1st St E (Railway St) - Fm Main St E 0.1 to 1st Ave E and 1st Ave E - Fm 1st St E S 0.1 to 2nd St E in Lemmon	Grading, AC Surfacing, Curb & Gutter, Storm Sewer, PE	1.500	2025	2.500	
573	NH 0073(86)202 P-B 0079(91)178	09E0 07WM	Harding Perkins	0.0	SD73 SD79	SD73 - 4.7 S of SD20 E over Thunder Butte Ck; SD79 - 21.4 S of the SD20 Jct over the Moreau River	LSDC Overlay, Approach Slabs, Approach Pavement, Erosion Repair	0.825	2027	1.006	
574	BRF-B 6399(190)	09M5	Perkins	0.2		Structure 4.5 E & 13.9 N of Bison on White Butte Rd over Lodgepole Ck, SN 53-281-151	Structure, Approach Grading, PE (2023 Local Federal Bridge Replacement Program)	5.341	2027	6.517	
575	NH 0012(325)91	08LE	Perkins	1.1	US12	US12 - Through Lemmon	Curb Ramps, Sidewalk	1.612	2028	2.129	

By County

Potter

Seq	Project Number	PC #	County	Length	Route	Location of Project	Work Description	Federal Funds ¥	Fiscal Year	Total Cost(Mil \$)	¥
576	NH 0083(92)138 NH 0212(212)219	08YD 09AX	Hughes Potter Sully	36.1	US212 US83	US83 - Fm US14 to US212; US212 - Fm W Jct of US83 to E Jct of US83	AC Surfacing of Shoulders	6.899	2025	8.845	
577	NH-P 0031(60)	09KP	Lyman Potter Stanley	20.2	SD1806 US212	Various Routes in the Pierre Area	Rout & Seal	0.149	2025	0.182	
578	NH-P 0031(61)	09L3	Haakon Jackson Potter Stanley	52.0	SD1806 SD73 US14 US212	Various Locations in the Pierre Area	Asphalt Surface Treatment	2.040	2025	2.490	
579	PH 0030(46)	09FP	Bennett Potter Sully Todd Tripp	98.9	US18 US212 US83	Pierre Region	Centerline Rumble Stripes	3.277	2025	3.641	
580	PT NBIS(51) PT NBIS(54)	07DC 07DD	Brule Charles Mix Clay Corson Hughes Potter Walworth Yankton	0.0	I90E I90EL SD1806 SD19 SD44 US12 US14E US212	Missouri River Bridges at: I90 & I90L at Chamberlain; SD44, SD19 near Vermillion; SD1806 & US12 near Mobridge; US14 at Pierre; US212 W of Gettysburg; Pedestrian Walkway at Yankton	Underwater Bridge Inspections	0.222	2027	0.271	
581	P 0020(247)255 P 0047(128)189	09EL 09EM	Potter	12.4	SD20 SD47	SD47 - Fm US212 to SD20E; SD20 - Fm S Jct of SD47 to Hoven	Mill, AC Resurfacing, Pipe Work	4.806	2028	6.161	

By County

Regionwide

Seq	Project Number	PC #	County	Length	Route	Location of Project	Work Description	Federal Funds ¥	Fiscal Year	Total Cost(Mil \$)	¥
582	P 0020(225)	08P8	Regionwide	0.0		Various Locations Throughout the Mitchell Region	2025 Bridge Deck Treatment	0.341	2025	0.416	
583	P 0020(238)	090T	Regionwide	0.0		Various Locations Throughout the Mitchell Region	2025 Structure Rehabilitation Projects	0.213	2025	0.260	
584	PH 0010(144)	06AN	Regionwide	0.0		Various locations on the State System in the Aberdeen Region	Durable Pavement Marking	0.312	2025	0.312	
585	PH 0020(185)	06AP	Regionwide	0.0		Various locations on the State System in the Mitchell Region	Durable Pavement Marking	0.780	2025	0.780	
586	PH 0040(326)	06AQ	Regionwide	0.0		Various locations on the State System in the Rapid City Region	Cold Plastics/Sprayable Durable Pavement Marking	0.520	2025	0.520	
587	PH 0030(38)	06AR	Regionwide	0.0		Various locations on the State System in the Pierre Region	Durable Pavement Marking	0.229	2025	0.229	
588	PH 000S(436)	06U4	Regionwide	1.5		Various Locations on the state and local systems in the Aberdeen, Pierre, and Mitchell Regions	High Friction Surface Treatment	1.170	2025	1.301	
589	PH 0040(347)	06U5	Regionwide	1.5		Various Locations on the state and local systems in the Rapid City Region	High Friction Surface Treatment	1.405	2025	1.561	
590	PH 000S(416)	06U9	Regionwide	40.0		Various locations on the local system in the Rapid City and Pierre Region	Rumble Stripes and High Grade Polymer Pavement Markings	0.416	2025	0.416	
591	PH 0020(211)	06UA	Regionwide	40.0		Various locations on the local system in the Mitchell Region	Rumble Stripes and High Grade Polymer Pavement Markings	0.416	2025	0.416	
592	PH 0010(166)	06UC	Regionwide	40.0		Various locations on the local system in the Aberdeen Region	Rumble Stripes and High Grade Polymer Pavement Markings	0.416	2025	0.416	
593	PH 0040(348)	07AP	Regionwide	0.0		Rapid City Region	Corridor Signing	1.040	2025	1.040	

By County

Regionwide

Seq	Project Number	PC #	County	Length	Route	Location of Project	Work Description	Federal Funds ¥	Fiscal Year	Total Cost(Mil \$)	¥
594	PH 000S(437)	07X7	Regionwide	64.0		Various locations on the local system in the Pierre & Rapid City Regions	High Grade Polymer Pavement Markings	0.396	2025	0.396	
595	PH 0010(174)	07X8	Regionwide	34.0		Various locations on the local system in the Aberdeen Region	High Grade Polymer Pavement Markings	0.212	2025	0.212	
596	PH 0020(226)	07X9	Regionwide	105.0		Various locations on the local system in the Mitchell Region	High Grade Polymer Pavement Markings	0.639	2025	0.639	
597	PH 0040(357)	09FM	Regionwide	25.0		Rapid City Region	Centerline Rumble Stripes	0.936	2025	1.040	
598	P 0020(239)	0952	Regionwide	0.0		Various Locations Throughout the Mitchell Region	2026 Structure Rehabilitation Projects	0.218	2026	0.265	
599	CR 000S(418)	080J	Regionwide	0.0		Rapid City & Pierre Region on the Interstate System	Install Dynamic Message Boards	2.388	2026	2.624	
600	IM 000S(462)	09L5	Regionwide	0.0		Aberdeen & Mitchell Region on the Interstate System	Install Dynamic Message Boards	2.994	2026	3.499	
601	PH 0030(19)	04H0	Regionwide	0.0		Pierre Region	Corridor Signing, PE	1.061	2026	1.061	
602	PH 0010(176)	06TG	Regionwide	0.0		Various locations on the State System in the Aberdeen Region	Durable Pavement Marking	0.318	2026	0.318	
603	PH 0020(230)	06TH	Regionwide	0.0		Various locations on the State System in the Mitchell Region	Durable Pavement Marking	0.796	2026	0.796	
604	PH 0040(351)	06TJ	Regionwide	0.0		Various locations on the State System in the Rapid City Region	Cold Plastics/Sprayable Durable Pavement Marking	0.531	2026	0.531	
605	PH 0030(44)	06TK	Regionwide	0.0		Various locations on the State System in the Pierre Region	Durable Pavement Marking	0.233	2026	0.233	
606	PH 000S(417)	07A4	Regionwide	0.0		Rapid City Region	Modify Intersection	0.191	2026	0.212	

By County

Regionwide

Seq	Project Number	PC #	County	Length	Route	Location of Project	Work Description	Federal Funds ¥	Fiscal Year	Total Cost(Mil \$)	¥
607	PH 000S(448)	07XA	Regionwide	64.0		Various locations on the local system in the Pierre & Rapid City Regions	High Grade Polymer Pavement Markings	0.404	2026	0.404	
608	PH 0010(179)	07XC	Regionwide	34.0		Various locations on the local system in the Aberdeen Region	High Grade Polymer Pavement Markings	0.216	2026	0.216	
609	PH 0020(233)	07XD	Regionwide	105.0		Various locations on the local system in the Mitchell Region	High Grade Polymer Pavement Markings	0.652	2026	0.652	
610	PH 0010(232)	09UR	Regionwide	200.0		Aberdeen Region	Centerline Rumble Stripes	0.669	2026	0.743	
611	PH 0020(245)	09UT	Regionwide	135.0		Mitchell Region	Centerline Rumble Stripes	0.454	2026	0.504	
612	PH 0030(48)	09UU	Regionwide	210.0		Pierre Region	Centerline Rumble Stripes	0.703	2026	0.780	
613	PH 0040(358)	09UV	Regionwide	165.0		Rapid City Region	Centerline Rumble Stripes	0.552	2026	0.613	
614	PH 0020(234)	07AA	Regionwide	0.0		Various locations on the State System in the Mitchell Region	Durable Pavement Marking	0.812	2027	0.812	
615	PH 0010(180)	07AC	Regionwide	0.0		Various locations on the State System in the Aberdeen Region	Durable Pavement Marking	0.541	2027	0.541	
616	PH 0040(352)	07AD	Regionwide	0.0		Various locations on the State System in the Rapid City Region	Cold Plastics/Sprayable Durable Pavement Marking	0.541	2027	0.541	
617	PH 0030(45)	07AE	Regionwide	0.0		Various locations on the State System in the Pierre Region	Durable Pavement Marking	0.238	2027	0.238	
618	PH 0040(353)	07AJ	Regionwide	0.0		Various Locations on the state and local systems in the Rapid City Region	High Fiction Surface Treatment	1.461	2027	1.624	
619	PH 0040(354)	07AQ	Regionwide	0.0		Rapid City Region	Corridor Signing	1.082	2027	1.082	

By County

Regionwide

Seq	Project Number	PC #	County	Length	Route	Location of Project	Work Description	Federal Funds ¥	Fiscal Year	Total Cost(Mil \$)	¥
620	PH 000S(452)	07XE	Regionwide	64.0		Various locations on the local system in the Pierre & Rapid City	High Grade Polymer Pavement Markings	0.412	2027	0.412	
621	PH 0010(181)	07XF	Regionwide	34.0		Various locations on the local system in the Aberdeen Region	High Grade Polymer Pavement Markings	0.221	2027	0.221	
622	PH 0020(235)	07XG	Regionwide	105.0		Various locations on the local system in the Mitchell Region	High Grade Polymer Pavement Markings	0.665	2027	0.665	
623	PH 000S(446)	06UD	Regionwide	40.0		Various locations on the local system in the Rapid City and Pierre Region	Rumble Stripes and High Grade Polymer Pavement Markings	0.442	2028	0.442	
624	PH 0020(231)	06UE	Regionwide	40.0		Various locations on the local system in the Mitchell Region	Rumble Stripes and High Grade Polymer Pavement Markings	0.442	2028	0.442	
625	PH 0010(177)	06UF	Regionwide	40.0		Various locations on the local system in the Aberdeen Region	Rumble Stripes and High Grade Polymer Pavement Markings	0.442	2028	0.442	
626	PH 000S(447)	06UJ	Regionwide	0.0		Various Locations on the state and local systems in the Pierre and Rapid City Regions	Modify Horizontal Curve	0.994	2028	1.104	
627	PH 0010(178)	06UK	Regionwide	0.0		Various Locations on the state and local systems in the Aberdeen Region	Modify Horizontal Curve	0.994	2028	1.104	
628	PH 0020(232)	06UL	Regionwide	0.0		Various Locations on the state and local systems in the Mitchell Region	Modify Horizontal Curve	0.994	2028	1.104	
629	PH 000S(464)	07XH	Regionwide	64.0		Various locations on the local system in the Pierre & Rapid City Regions	High Grade Polymer Pavement Markings	0.421	2028	0.421	
630	PH 0010(233)	07XJ	Regionwide	0.0		Various locations on the local system in the Aberdeen Region	High Grade Polymer Pavement Markings	0.225	2028	0.225	
631	PH 0020(248)	07XK	Regionwide	105.0		Various locations on the local system in the Mitchell Region	High Grade Polymer Pavement Markings	0.678	2028	0.678	
632	PH 0010(234)	07XQ	Regionwide	0.0		Various locations on the State System in the Aberdeen Region	Durable Pavement Marking	0.552	2028	0.552	

¥ Costs reflect anticipated inflation

HC65Coding.rpt

By County

Regionwide

Seq	Project Number	PC #	County	Length	Route	Location of Project	Work Description	Federal Funds ¥	Fiscal Year	Total Cost(Mil \$)	¥
633	PH 0020(249)	07XR	Regionwide	0.0		Various locations on the State System in the Mitchell Region	Durable Pavement Marking	0.828	2028	0.828	
634	PH 0030(49)	07XT	Regionwide	0.0		Various locations on the State System in the Pierre Region	Durable Pavement Marking	0.219	2028	0.243	
635	PH 0040(359)	07XU	Regionwide	0.0		Various locations on the State System in the Rapid City Region	Cold Plastics/Sprayable Durable Pavement Marking	0.497	2028	0.552	

By County

Roberts

Seq	Project Number	PC #	County	Length	Route	Location of Project	Work Description	Federal Funds ¥	Fiscal Year	Total Cost(Mil \$)	¥
636	P 0127(09)214	067D	Roberts	0.0	SD127	SD127 - Strs 2.7 N of SD10 over Little Minnesota River; 0.9 N of SD10 over Branch of Little Minnesota River	Replace Str Bridge, Approach Grading	6.115	2025	7.899	
637	BRO 8055(00)23-1	09HE	Roberts	0.2		Structure 1.5 S & 1 E of Claire City on 107th St over Little Minnesota Rv SN 55-071-070	Structure Replacement – Bridge Improvement Grant	0.000	2025	0.927	
State Grant Cap = \$679,200											
638	NH-CR 0012(311)343	08XQ	Day Roberts	24.5	US12 US12E US12W	US12, US12 E & W - Fm Webster E to I29	Mill, AC Resurfacing of Shoulders	4.293	2025	5.504	
639	IM 0012(306)	08EJ	Roberts	0.0	I29N	Various Locations Throughout the Watertown Area	2025 Areawide Pipe Work Projects	0.421	2025	0.552	
Construction planned for 2026.											
640	IM-P 0012(319)	09L6	Brookings Deuel Grant Hamlin Moody Roberts	104.9	I29N I29S SD15 SD20 SD21 SD22	Various Routes in the Watertown Area	Asphalt Surface Treatment	3.115	2025	3.801	
641	BRF-B 6202(07)	09M7	Roberts	0.2		Structure 3 E & 6.5 S of Claire City on 112 St over Little Minnesota Ck, SN 55-091-120	Structure, Approach Grading, PE (2023 Local Federal Bridge Replacement Program)	0.855	2026	1.043	
642	BRO-B 8055(36)	09MJ	Roberts	0.2		Structure 2.5 E & 0.5 N of Sisseton on 118 St over Little Minnesota Rv, SN 55-115-180	Structure, Approach Grading, PE (2023 Local Federal Bridge Replacement Program)	1.336	2026	1.336	
643	BRO-B 8055(37)	09ML	Roberts	0.2		Structure 0.5 N & 0.7 E of Claire City on 105 St over Little Minnesota Rv, SN 55-068-050	Structure, Approach Grading, PE (2023 Local Federal Bridge Replacement Program)	1.577	2026	1.577	
644	P 0010(175)332	07YK	Marshall Roberts	18.9	SD10	SD10 - Fm W of 434th Ave to E of 451st Ave	Mill, AC Resurfacing, Pipe Work	7.490	2026	9.602	
645	P 0015(91)174 P 0106(07)332	06WM 06WU	Grant Roberts	2.0	SD106 SD15	SD15 - Through Milbank; SD106 - Through Claire City	Curb Ramps, Sidewalk	2.905	2027	3.840	

¥ Costs reflect anticipated inflation

HC65Coding.rpt

Seq	Project Number	PC #	County	Length	Route	Location of Project	Work Description	Federal Funds ¥	Fiscal Year	Total Cost(Mil \$)	¥
646	P 0127(10)246	07AX	Roberts	0.0	SD127	SD127 - 4.7 S of the ND State Line over Big Slough Ck	Replace Str Bridge, Approach Grading	1.807	2027	2.310	
647	P 0025(110)236 P 0106(08)334	09DF 09DG	Roberts	0.0	SD106 SD25	SD25 - 0.3 N of SD106 over Upper Little Minnesota Rv; SD106 - 3.2 W of SD127 over Little Minnesota Rv	LSDC Overlay, Approach Rail, Bridge Rail, Approach Surfacing, Column Repair	0.927	2027	1.131	
648	IM 0299(81)232	09DL	Roberts	0.0	I29N I29S	I29 N & S - 0.8 N of Exit 232 (SD10 - Sisseton) over Little Minnesota Rv	Approach Slabs, Approach Surfacing	0.790	2027	0.869	
649	PT 0015(96)178 P 0025(113)236 P 0106(09)334	090A 09DH 09DJ	Grant Roberts	0.0	SD106 SD15 SD25	SD15 - 3.6 N of US12 over Br Whetstone Rv; SD25 - 0.3 N Jct SD106 Upper Little Minnesota Rv; SD106 - 3.2 W of SD127 over Little Minnesota Rv	Channel Cleanout, Berm Repair, Riprap	0.584	2028	0.726	
650	*P 0010(165)359	0804	Roberts	1.9	SD10	SD10 - Fm Sisseton to W of I29	Urban Grading, AC Surfacing, Str Pedestrian Bridge, Curb & Gutter, Lighting, Curb Ramps, Storm Sewer, LSDC Overlay, Approach Slabs, Approach Guardrail, Sidewalk, PCC Shared Use Path	10.295	2028	13.246	

By County

Sanborn

Seq	Project Number	PC #	County	Length	Route	Location of Project	Work Description	Federal Funds ¥	Fiscal Year	Total Cost(Mil \$)	¥
651	BRF 6215(00)23-2	09HF	Sanborn	0.2		Structure 2.3 S & 0.5 W of Artesian on 414th Ave over Jim Ck SN 56-200-153	Structure Replacement – Bridge Improvement Grant	0.000	2025	1.957	
652	NH-P 0021(187)	09KM	Brule Buffalo Charles Mix Douglas Gregory Hanson Hutchinson Sanborn	96.5	SD25 SD37 SD37N SD37S SD38 SD44 SD45 SD46 SD50 US18	Various Locations in the Mitchell Area	Rout & Seal	0.755	2025	0.922	
653	NH-P 0021(188)	09L0	Aurora Davison Hanson McCook Minnehaha Sanborn	49.3	I90P SD37 SD37N SD38 SD42	Various Locations in the Mitchell Area	Asphalt Surface Treatment	1.932	2025	2.358	
654	PP 6219(08)	09JN	Sanborn	0.0		397th Ave in Woonsocket, BNSF RR, DOT #394680K	Signals, CE	0.225	2025	0.250	
655	NH-P 0034(217)328 NH 0037(174)82	06Q5 09CC	Davison Sanborn	36.0	SD34 SD34E SD34W SD37N SD37S	SD34 E & W - Fm Woonsocket to the S SD37 Jct; SD37 N - Fm 2 N of the Mitchell Airport to 1 S of SD34, SD37 S - Fm 3.5 N of the Mitchell Airport to SD34	Rubblize PCC Pavement, AC Resurfacing, AC Surfacing, Modify Intersection, Pipe Work; Full Depth Reclamation of Shoulders, AC Resurfacing of Shoulders	12.597	2026	16.151	
656	P 0224(03)288	09EG	Jerauld Sanborn	8.0	SD224	SD224 - Fm Alpena to SD37	Mill, AC Resurfacing, Pipe Work	3.210	2028	4.107	

Seq	Project Number	PC #	County	Length	Route	Location of Project	Work Description	Federal Funds ¥	Fiscal Year	Total Cost(Mil \$)	¥
657	BRO-B 8058(31)	08N8	Spink	0.2		Structure 1 N & 5 W of Tulare on 182nd St over Turtle Ck SN 58-050-340	Structure, Approach Grading, PE (2021 Local Federal Bridge Replacement Program)	0.944	2025	1.152	
658	BRO-B 8058(32)	08N9	Spink	0.2		Structure 1 S & 1.8 W of Northville on 155th St over Snake Ck SN 58-052-070	Structure, Approach Grading, PE (2021 Local Federal Bridge Replacement Program)	0.989	2025	1.207	
659	BRO-B 8058(33)	09A7	Spink	0.2		Structure 5 N & 5.9 W of Northville on 149th St over Snake Creek SN 58-011-010	Structure, Approach Grading, PE (2022 Local Federal Bridge Replacement Program)	1.103	2025	1.103	
660	NH 0212(206)313	0808	Spink	5.1	US212	US212 - Fm 5 E of Redfield to E of Frankfort	Grading, Interim Surfacing, Approach Slabs	8.529	2025	10.936	
661	BRO-B 8058(34)	09MQ	Spink	0.2		Structure 1 W & 3.2 N of Bloomfield on 405 Ave over Foster Ck, SN 58-290-388	Structure, Approach Grading, PE (2023 Local Federal Bridge Replacement Program)	3.570	2026	3.570	
662	NH 0014(245)326 NH 0281(127)124	06CT 06PG	Beadle Spink	31.8	US14 US281	US281 - Fm the W US14 Jct to Redfield; US14 - Fm the US281 N Jct to the Wolsey N City Limits	Mill, AC Resurfacing, Pipe Work, Modify Intersection, Lighting, AC Resurfacing of Shoulders	15.999	2026	20.513	
663	NH 0212(200)313	06PQ	Spink	13.3	US212	US212 - Fm 5 E of Redfield to Doland	Mill, AC Resurfacing, AC Surfacing, Pipe Work, Bridge Approach Work	9.318	2026	11.947	
664	P 0037(165)180 P 0020(209)341	06QT 06QR	Spink	13.0	SD20 SD37	SD37 - Fm Turton to the SD20 E Jct & Fm the SD20 W Jct to the Spink/Brown Co Line; SD20 - Fm the N SD37 Jct to the S SD37 Jct	Mill, AC Resurfacing, Replace Str RCBC, Pipe Work	5.397	2026	6.920	
665	P-PT 0028(51)269	076X	Spink	8.0	SD28	SD28 - Fm US281 to E of Hitchcock	Grading, Interim Surfacing	14.342	2026	20.207	
666	P 0020(221)331	07YM	Spink	10.0	SD20	SD20 - Fm Brentford to Conde	Mill, AC Resurfacing, Pipe Work	4.681	2026	6.021	
667	PT 0020(228)326	08MC	Spink	0.3	SD20	SD20 - W of James River Bridge	Inslope Repair & Riprap	0.114	2026	0.145	

By County

Spink

Seq	Project Number	PC #	County	Length	Route	Location of Project	Work Description	Federal Funds ¥	Fiscal Year	Total Cost (Mil \$)	¥
668	NH 0212(213)282	07YY	Faulk Spink	24.0	US212	US212 - Fm Orient Corner E to Redfield	Mill, AC Resurfacing	8.418	2027	10.793	
669	P 0028(46)269	06D2	Spink	8.0	SD28	SD28 - Fm US281 to E of Hitchcock	AC Surfacing	4.452	2027	5.707	
670	*P-PH 0037(161)133	06VV	Beadle Spink	12.4	SD37	SD37 - Fm 12 S of SD28 to SD28	Grading, Interim Surfacing	20.609	2028	24.643	

By County

Stanley

Seq	Project Number	PC #	County	Length	Route	Location of Project	Work Description	Federal Funds ¥	Fiscal Year	Total Cost(Mil \$)	¥
671	BRF 6450(00)	08RR	Stanley	0.2		Structure 8.5 W of US83 on Bad River Rd over Dan Powell Creek SN 59-339-327	Structure & Approach Grading	0.000	2025	1.500	
672	NH-P 0031(60)	09KP	Lyman Potter Stanley	20.2	SD1806 US212	Various Routes in the Pierre Area	Rout & Seal	0.149	2025	0.182	
673	NH-P 0031(61)	09L3	Haakon Jackson Potter Stanley	52.0	SD1806 SD73 US14 US212	Various Locations in the Pierre Area	Asphalt Surface Treatment	2.040	2025	2.490	
674	PS 0014(247)227	08H1	Stanley	0.0	US14	US14 in Fort Pierre, RCP&E RR, DOT 189856F	Crossing Surface, Sidewalk, CE	0.090	2025	0.100	
675	P 1806(28)164	08YE	Stanley	15.6	SD1806	SD1806 - Fm the Lower Brule Reservation Boundary to Fort Pierre	Mill, AC Resurfacing, Pipe Work	5.873	2027	7.532	

By County

Statewide

Seq	Project Number	PC #	County	Length	Route	Location of Project	Work Description	Federal Funds ¥	Fiscal Year	Total Cost(Mil \$)	¥
676	P 00SW(82)	06A4	Statewide	0.0		Statewide	2025 Bridge Inspection Costs	1.279	2025	1.561	
677	P 00SW(00)2025	06CE	Statewide	0.0		Statewide	Right of Way Acquisition	0.000	2025	2.000	
678	PT NBIS(45)	04N9	Statewide	0.0		Statewide	2025 Bridge Inspections, Scour Analysis	1.600	2025	2.000	
679	BR BGPE(00)25-1	08QC	Statewide	0.0		Statewide	Bridge Improvement Grant PE Charges by State Forces	0.000	2025	0.400	
680	P WBSW(00)25	06KN	Statewide	0.0		Statewide	Wetland Mitigation Banking	0.000	2025	1.040	
681	P DBEC(30)25	06KR	Statewide	0.0		DBEC Certification Services Statewide for CY2025	DBEC Certification Services Statewide for CY2025	0.078	2025	0.078	
682	SS FY25(02)	06KW	Statewide	0.0		On The Job Training and Support Services (OJT/SS) Work Program	Anticipated funding for FY2025 On The Job Training and Support Services (OJT/SS) Work Program	0.047	2025	0.047	
683	P 000S(435)	06WK	Statewide	0.0		Statewide	NSTI Program Grant for FY2025	0.052	2025	0.052	
684	P WMSW(06)25	07JY	Statewide	0.0		Statewide	Wetland Bank Site Management	0.140	2025	0.156	
685	SA 3276(00)	07U6	Statewide	0.0		Statewide Archaeological Research Exploration for (FY 2025)	Archaeological Research (FY 2025)	0.000	2025	0.884	
686	SS FY25(03)	07VA	Statewide	0.0		DBE Supportive Services for CY26	DBE Supportive Services for CY26	0.104	2025	0.104	
687	P SPLN(06)25	07VG	Statewide	0.0		Statewide	2025 State Transportation Planning Studies	2.400	2025	3.001	
688	P LPLN(06)25	07VM	Statewide	0.0		Statewide	2025 Local Transportation Planning Studies	0.800	2025	1.000	

By County

Statewide

Seq	Project Number	PC #	County	Length	Route	Location of Project	Work Description	Federal Funds ¥	Fiscal Year	Total Cost(Mil \$)	¥
689	CR Z410(23)	07UQ	Statewide	0.0		Statewide	ITS Device Deployment, Operation & Maintenance CY2025	0.512	2025	0.624	
690	CR Z310(23)	08LR	Statewide	0.0		Statewide	SDDOT Traveler Information Services FY2025	0.341	2025	0.416	
691	EV 2025(01)0	093F	Statewide	0.0		Various Locations Statewide	2025 NEVI Program	7.269	2025	9.087	
692	NRT FY25(01)	06CD	Statewide	0.0		Statewide	2025 Various Recreation Trails Projects	1.040	2025	1.269	
693	LR 2025(00)0	06E6	Statewide	0.0		Various Locations Throughout South Dakota	2025 Statewide Railroad Crossing Projects	1.564	2025	1.738	
<p>This project is a "funding placeholder" to show any difference between the total amount programmed and the estimated annual programmed amount.</p>											
694	PS 000S(407)	06VY	Statewide	0.0		Statewide	2025 Railroad Safety Project Development	0.043	2025	0.048	
695	PS 000S(428)	0838	Statewide	0.0		Various BNSF Crossing Locations	Preliminary Engineerng FY2025	0.018	2025	0.020	
696	PS 000S(438)	08H4	Statewide	0.0		Statewide	Railroad Inventory Compilation & Analysis	0.036	2025	0.040	
697	PH 00SW(77)	06AV	Statewide	0.0		Public Traveled Roads Statewide	2025 Highway Safety Improvement Project Development	0.187	2025	0.208	
698	PH 00SW(78)	06C3	Statewide	0.0		Various Locations Statewide	2025 Snow Fence	0.094	2025	0.104	
699	PH 00SW(101)	06KE	Statewide	0.0		Statewide	2025 Local Government Traffic Engineering Services Performed by the SDDOT Highway Safety Engineer and Provide Traffic Control Devices	0.120	2025	0.120	
700	P SRTS(52)	06W3	Statewide	0.0		Statewide	2025 Safe Routes To School Non Infrastructure, Incentives and Walk to School Day	0.040	2025	0.040	

¥ Costs reflect anticipated inflation

HC65Coding.rpt

By County

Statewide

Seq	Project Number	PC #	County	Length	Route	Location of Project	Work Description	Federal Funds ¥	Fiscal Year	Total Cost(Mil \$)	¥
701	P TAPE(07)25	07UP	Statewide	0.0		Various Locations Throughout South Dakota	2025 PE for Transportation Alternatives Projects	0.820	2025	1.000	
702	P 00SW(102)	06KD	Statewide	0.0		Statewide	2026 Bridge Inspection Costs	1.391	2026	1.698	
703	P 00SW(121)	06V1	Statewide	0.0		Statewide	Right of Way Acquisition	0.000	2026	2.000	
704	PT NBIS(50)	06V0	Statewide	0.0		Statewide	2026 Bridge Inspections, Scour Analysis	2.800	2026	3.500	
705	BR BGPE(00)26-1	08QD	Statewide	0.0		Statewide	Bridge Improvement Grant PE Charges by State Forces	0.000	2026	0.400	
706	LR 2026(00)	08L6	Statewide	0.0		Statewide on the Local System	2026 Local Federal Bridge Replacement Program	28.191	2026	34.400	
<p>This project is a "funding placeholder" to show any difference between the total amount programmed and the estimated annual programmed amount.</p>											
707	P DBEC(31)26	06UU	Statewide	0.0		DBEC Certification Services Statewide for CY2026	DBEC Certification Services Statewide for CY2026	0.080	2026	0.080	
708	SS FY26(02)	06UV	Statewide	0.0		On The Job Training and Support Services (OJT/SS) Work Program	Anticipated funding for FY2026 On The Job Training and Support Services (OJT/SS) Work Program	0.048	2026	0.048	
709	P WBSW(00)26	06UW	Statewide	0.0		Statewide	Wetland Mitigation Banking	0.000	2026	1.061	
710	P 000S(450)	06WL	Statewide	0.0		Statewide	NSTI Program Grant for FY2026	0.053	2026	0.053	
711	P WMSW(07)26	07K0	Statewide	0.0		Statewide	Wetland Bank Site Management	0.143	2026	0.159	
712	SA 3277(00)	07U7	Statewide	0.0		Statewide Archaeological Research Exploration for (FY 2026)	Archaeological Research (FY 2026)	0.000	2026	0.902	

By County

Statewide

Seq	Project Number	PC #	County	Length	Route	Location of Project	Work Description	Federal Funds ¥	Fiscal Year	Total Cost(Mil \$)	¥
713	SS FY26(03)	07VC	Statewide	0.0		DBE Supportive Services for CY27	DBE Supportive Services for CY27	0.106	2026	0.106	
714	P SPLN(07)26	07VH	Statewide	0.0		Statewide	2026 State Transportation Planning Studies	2.400	2026	3.000	
715	P LPLN(07)26	07VN	Statewide	0.0		Statewide	2026 Local Transportation Planning Studies	0.800	2026	1.000	
716	CR Z410(24)	07UR	Statewide	0.0		Statewide	ITS Device Deployment, Operation & Maintenance CY2026	0.522	2026	0.637	
717	EV 2026(01)0	093L	Statewide	0.0		Various Locations Statewide	2026 NEVI Program	6.458	2026	8.073	
718	CR Z310(24)	095E	Statewide	0.0		Statewide	SDDOT Traveler Information Services FY2026	0.348	2026	0.424	
719	LR 2026(00)0	06UP	Statewide	0.0		2026 Pavement Preservation Projects Throughout South Dakota	Pavement Preservation	36.557	2026	44.609	
<p>This project is a "funding placeholder" to show any difference between the total amount programmed and the estimated annual programmed amount.</p>											
720	NRT FY26(01)	06UY	Statewide	0.0		Statewide	2026 Various Recreation Trails Projects	1.040	2026	1.269	
721	LR 2026(00)0	05KC	Statewide	0.0		Various Locations Throughout South Dakota	2026 Statewide Railroad Crossing Projects	2.131	2026	2.368	
<p>This project is a "funding placeholder" to show any difference between the total amount programmed and the estimated annual programmed amount.</p>											
722	PS 000S(408)	06W0	Statewide	0.0		Statewide	2026 Railroad Safety Project Development	0.043	2026	0.048	
723	PS 000S(429)	0839	Statewide	0.0		Various BNSF Crossing Locations	Preliminary Engineering FY2026	0.018	2026	0.020	
724	PS 000S(445)	08H5	Statewide	0.0		Statewide	Railroad Inventory Compilation & Analysis	0.036	2026	0.040	

By County

Statewide

Seq	Project Number	PC #	County	Length	Route	Location of Project	Work Description	Federal Funds ¥	Fiscal Year	Total Cost(Mil \$)	¥
725	PH 00SW(65)	06AW	Statewide	0.0		Various Locations Statewide	2026 Snow Fence	0.096	2026	0.106	
726	PH 00SW(104)	06TL	Statewide	0.0		Statewide	2026 Local Government Traffic Engineering Services Performed by the SDDOT Traffic & Safety Engineer and Provide Traffic Control Devices	0.110	2026	0.122	
727	PH 00SW(96)	06TN	Statewide	0.0		Public Traveled Roads Statewide	2026 Highway Safety Improvement Project Development	0.191	2026	0.212	
728	P SRTS(53)	06W4	Statewide	0.0		Statewide	2026 Safe Routes To School Non Infrastructure, Incentives and Walk to School Day	0.040	2026	0.040	
729	P TAPE(08)26	07UW	Statewide	0.0		Various Locations Throughout South Dakota	2026 PE for Transportation Alternatives Projects	0.820	2026	1.000	
730	P 00SW(105)	07DG	Statewide	0.0		Statewide	2027 Bridge Inspection Costs	1.508	2027	1.840	
731	P 00SW(00)2027	06KX	Statewide	0.0		Statewide	Right of Way Acquisition	0.000	2027	2.000	
732	PT NBIS(52)	07UK	Statewide	0.0		Statewide	2027 Bridge Inspections, Scour Analysis	1.600	2027	2.000	
733	BR BGPE(00)27-1	08QE	Statewide	0.0		Statewide	Bridge Improvement Grant PE Charges by State Forces	0.000	2027	0.400	
734	LR 2027(02)	08L7	Statewide	0.0		Statewide on the Local System	2027 Local Federal Bridge Replacement Program	28.191	2027	34.400	
<p>This project is a "funding placeholder" to show any difference between the total amount programmed and the estimated annual programmed amount.</p>											
735	P WMSW(08)27	07K1	Statewide	0.0		Statewide	Wetland Bank Site Management	0.146	2027	0.162	
736	SA 3278(00)	07U8	Statewide	0.0		Statewide Archaeological Research Exploration for (FY 2027)	Archaeological Research (FY 2027)	0.000	2027	0.920	

¥ Costs reflect anticipated inflation

HC65Coding.rpt

By County

Statewide

Seq	Project Number	PC #	County	Length	Route	Location of Project	Work Description	Federal Funds ¥	Fiscal Year	Total Cost(Mil \$)	¥
737	P 000S(451)	07RX	Statewide	0.0		Statewide	NSTI Program Grant for FY2027	0.054	2027	0.054	
738	SS FY27(03)	07RT	Statewide	0.0		On The Job Training and Support Services (OJT/SS) Work Program	Anticipated funding for FY2027 On The Job Training and Support Services (OJT/SS) Work Program	0.049	2027	0.049	
739	P WBSW(00)27	07RV	Statewide	0.0		Statewide	Wetland Mitigation Banking	0.000	2027	1.082	
740	P DBEC(32)27	07RQ	Statewide	0.0		DBEC Certification Services Statewide for CY2027	DBEC Certification Services Statewide for CY2027	0.081	2027	0.081	
741	SS FY27(02)	07VD	Statewide	0.0		DBE Supportive Services for CY28	DBE Supportive Services for CY28	0.108	2027	0.108	
742	P SPLN(08)27	07VJ	Statewide	0.0		Statewide	2027 State Transportation Planning Studies	2.401	2027	3.000	
743	P LPLN(08)27	07VP	Statewide	0.0		Statewide	2027 Local Transportation Planning Studies	0.800	2027	1.000	
744	CR Z410(25)	07UT	Statewide	0.0		Statewide	ITS Device Deployment, Operation & Maintenance CY2027	0.533	2027	0.649	
745	EV 2027(01)0	093U	Statewide	0.0		Various Locations Statewide	2027 NEVI Program	6.465	2027	8.081	
746	LR 2027(00)0	05K5	Statewide	0.0		2027 Pavement Preservation Projects Throughout South Dakota	Pavement Preservation	37.288	2027	45.500	
<p>This project is a "funding placeholder" to show any difference between the total amount programmed and the estimated annual programmed amount.</p>											
747	NRT FY27(01)	07T1	Statewide	0.0		Statewide	2027 Various Recreation Trails Projects	1.040	2027	1.269	
748	LR 2027(00)0	05VK	Statewide	0.0		Various Locations Throughout South Dakota	2027 Statewide Railroad Crossing Projects	2.401	2027	2.668	
<p>This project is a "funding placeholder" to show any difference between the total amount programmed and the estimated annual programmed amount.</p>											

¥ Costs reflect anticipated inflation

HC65Coding.rpt

By County

Statewide

Seq	Project Number	PC #	County	Length	Route	Location of Project	Work Description	Federal Funds ¥	Fiscal Year	Total Cost(Mil \$)	¥
749	PS 000S(409)	07EC	Statewide	0.0		Statewide	2027 Railroad Safety Project Development	0.043	2027	0.048	
750	PS 000S(430)	083A	Statewide	0.0		Various BNSF Crossing Locations	Preliminary Engineering FY2027	0.018	2027	0.020	
751	PS 000S(461)	08H6	Statewide	0.0		Statewide	Railroad Inventory Compilation & Analysis	0.036	2027	0.040	
752	PH 00SW(117)	07AF	Statewide	0.0		Statewide	2027 Local Government Traffic Engineering Services Performed by the SDDOT Traffic & Safety Engineer and Provide Traffic Control Devices	0.113	2027	0.124	
753	PH 00SW(98)	07AH	Statewide	0.0		Public Traveled Roads Statewide	2027 Highway Safety Improvement Project Development	0.220	2027	0.244	
754	PH 00SW(120)	07AK	Statewide	0.0		Various Locations on the state and local systems in the Aberdeen, Pierre, and Mitchell Regions	High Fiction Surface Treatment	1.218	2027	1.353	
755	PH 00SW(107)	07AL	Statewide	0.0		Various Locations Statewide	2027 Snow Fence	0.097	2027	0.108	
756	P SRTS(54)	07RN	Statewide	0.0		Statewide	2027 Safe Routes To School Non Infrastructure, Incentives and Walk to School Day	0.040	2027	0.040	
757	P TAPE(09)27	07UX	Statewide	0.0		Various Locations Throughout South Dakota	2027 PE for Transportation Alternatives Projects	0.820	2027	1.000	
758	CR Z310(26)	09V1	Statewide	0.0		Statewide	SDDOT Traveler Information Services FY2027	0.390	2027	0.433	
759	LR 2028(00)	05GU	Statewide	0.0		Structure Preservation Projects Throughout South Dakota	2028 Structure Preservation	5.519	2028	6.734	

This project is a "funding placeholder" to show any difference between the total amount programmed and the estimated annual programmed amount.

By County

Statewide

Seq	Project Number	PC #	County	Length	Route	Location of Project	Work Description	Federal Funds ¥	Fiscal Year	Total Cost(Mil \$)	¥
760	P 00SW(108)	081D	Statewide	0.0		Statewide	2028 Bridge Inspection Costs	1.628	2028	1.987	
761	BR NBIS(53)	081E	Statewide	0.0		Statewide (Non-Missouri River Bridges)	2028 Underwater Bridge Inspection Costs	0.362	2028	0.442	
762	P 00SW(00)2028	07UM	Statewide	0.0		Statewide	Right of Way Acquisition	0.000	2028	2.000	
763	P NBIS(55)	07UL	Statewide	0.0		Statewide	2028 Bridge Inspections, Scour Analysis	2.800	2028	3.500	
764	BR BGPE(00)28-1	08QF	Statewide	0.0		Statewide	Bridge Improvement Grant PE Charges by State Forces	0.000	2028	0.400	
765	LR 2028(00)	08L8	Statewide	0.0		Statewide on the Local System	2028 Local Federal Bridge Replacement Program	28.191	2028	34.400	
<p>This project is a "funding placeholder" to show any difference between the total amount programmed and the estimated annual programmed amount.</p>											
766	SA 3279(00)	07U9	Statewide	0.0		Statewide Archaeological Research Exploration for (FY 2028)	Archaeological Research (FY 2028)	0.000	2028	0.938	
767	P 000S(463)	07RY	Statewide	0.0		Statewide	NSTI Program Grant for FY2028	0.055	2028	0.055	
768	SS FY28(03)	07RU	Statewide	0.0		On The Job Training and Support Services (OJT/SS) Work Program	Anticipated funding for FY2028 On The Job Training and Support Services (OJT/SS) Work Program	0.050	2028	0.050	
769	P WBSW(00)28	07RW	Statewide	0.0		Statewide	Wetland Mitigation Banking	0.000	2028	1.104	
770	P WMSW(09)28	07T0	Statewide	0.0		Statewide	Wetland Bank Site Management	0.149	2028	0.166	
771	P DBEC(33)28	07RR	Statewide	0.0		DBEC Certification Services Statewide for CY2028	DBEC Certification Services Statewide for CY2028	0.083	2028	0.083	

By County

Statewide

Seq	Project Number	PC #	County	Length	Route	Location of Project	Work Description	Federal Funds ¥	Fiscal Year	Total Cost(Mil \$)	¥
772	SS FY28(02)	07VE	Statewide	0.0		DBE Supportive Services for CY29	DBE Supportive Services for CY29	0.110	2028	0.110	
773	P SPLN(09)28	07VK	Statewide	0.0		Statewide	2028 State Transportation Planning Studies	2.400	2028	3.000	
774	P LPLN(09)28	07VQ	Statewide	0.0		Statewide	2028 Local Transportation Planning Studies	0.800	2028	1.000	
775	P Z410(26)	07UU	Statewide	0.0		Statewide	ITS Device Deployment, Operation & Maintenance CY2028	0.543	2028	0.662	
776	EV 2028(01)0	0946	Statewide	0.0		Various Locations Statewide	2028 NEVI Program	0.157	2028	0.197	
777	LR 2028(00)0	0947	Statewide	0.0		Various Locations Statewide	2028 CRP Projects	8.823	2028	9.804	
<p>This project is a "fund placeholder" to show any difference between the total amount programmed and the estimated annual programmed amount.</p>											
778	LR 2028(00)0	094A	Statewide	0.0		Various Locations Statewide	2028 PROTECT Projects	8.823	2028	9.804	
<p>This project is a "fund placeholder" to show any difference between the total amount programmed and the estimated annual programmed amount.</p>											
779	LR 2028(00)0	05K7	Statewide	0.0		2028 Pavement Preservation Projects Throughout South Dakota	Pavement Preservation	38.032	2028	46.408	
780	NRT FY28(01)	07T2	Statewide	0.0		Statewide	2028 Various Recreation Trails Projects	1.040	2028	1.269	
781	LR 2028(00)0	05K6	Statewide	0.0		Various Locations Throughout South Dakota	2028 Statewide Railroad Crossing Projects	2.401	2028	2.668	
<p>This project is a "funding placeholder" to show any difference between the total amount programmed and the estimated annual programmed amount.</p>											
782	PS 000S(465)	07W2	Statewide	0.0		Statewide	2028 Railroad Safety Project Development	0.043	2028	0.048	
783	PS 000S(431)	083C	Statewide	0.0		Various BNSF Crossing Locations	Preliminary Engineerng FY2028	0.018	2028	0.020	

¥ Costs reflect anticipated inflation

HC65Coding.rpt

By County

Statewide

Seq	Project Number	PC #	County	Length	Route	Location of Project	Work Description	Federal Funds ¥	Fiscal Year	Total Cost(Mil \$)	¥
784	PS 000S(466)	08H7	Statewide	0.0		Statewide	Railroad Inventory Compilation & Analysis	0.036	2028	0.040	
785	PH 8007(215)	07XP	Statewide	0.0		Various County & City Roads in Brown Co	Signing & Delineation	2.208	2028	2.208	
786	PH 00SW(111)	07XV	Statewide	0.0		Statewide	2028 Local Government Traffic Engineering Services Performed by the SDDOT Traffic & Safety Engineer and Provide Traffic Control Devices	0.115	2028	0.127	
787	PH 00SW(109)	07XW	Statewide	0.0		Public Traveled Roads Statewide	2028 Highway Safety Improvement Project Development	0.224	2028	0.248	
788	P SRTS(55)	07RP	Statewide	0.0		Statewide	2028 Safe Routes To School Non Infrastructure, Incentives and Walk to School Day	0.040	2028	0.040	
789	LR 2028(00)0	05K9	Statewide	0.0		Various Locations Throughout South Dakota	2028 Statewide Transportation Alternative Program Projects	7.376	2028	9.000	
<p>This project is a "funding placeholder" to show any difference between the total amount programmed and the estimated annual programmed amount.</p>											
790	P TAPE(10)28	07UY	Statewide	0.0		Various Locations Throughout South Dakota	2028 PE for Transportation Alternatives Projects	0.820	2028	1.000	
791	CR Z310(27)	09V2	Statewide	0.0		Statewide	SDDOT Traveler Information Services FY2028	0.397	2028	0.442	

By County

Sully

Seq	Project Number	PC #	County	Length	Route	Location of Project	Work Description	Federal Funds ¥	Fiscal Year	Total Cost(Mil \$)	¥
792	NH 0083(92)138 NH 0212(212)219	08YD 09AX	Hughes Potter Sully	36.1	US212 US83	US83 - Fm US14 to US212; US212 - Fm W Jct of US83 to E Jct of US83	AC Surfacing of Shoulders	6.899	2025	8.845	
793	PH 8060(10)	04JJ	Sully	0.0		Various County, City, & Township Roads in Sully County	Signing & Delineation - Gravel Roads ONLY	0.806	2025	1.075	
794	PH 0030(46)	09FP	Bennett Potter Sully Todd Tripp	98.9	US18 US212 US83	Pierre Region	Centerline Rumble Stripes	3.277	2025	3.641	

By County

Todd

Seq	Project Number	PC #	County	Length	Route	Location of Project	Work Description	Federal Funds ¥	Fiscal Year	Total Cost(Mil \$)	¥
795	PH 0030(46)	09FP	Bennett Potter Sully Todd Tripp	98.9	US18 US212 US83	Pierre Region	Centerline Rumble Stripes	3.277	2025	3.641	
796	NH 0018(250)189 NH 0018(253)249	09EK 09TM	Todd Tripp	52.1	US18 US18EF US18WF	US18 - Fm SD63 to SD53; US18 EF & WF - E & W Frontage Roads in Winner	AC Surfacing, Resurfacing of Shoulders; Mill, AC Resurfacing, Curb Ramps	9.379	2026	11.977	
797	NH 0018(245)197	08K1	Todd	0.0	US18	SD73 - 6.3 S of US18 over Lake Ck; US18 - 9.2 W of US83N over Little White Rv	Polymer Chip Seal	0.191	2027	0.233	
798	PH 8061(06)	04JG	Todd	0.0		Various County, City, & Township Roads in Todd County	Signing & Delineation - Gravel Roads ONLY	0.631	2027	0.841	

Seq	Project Number	PC #	County	Length	Route	Location of Project	Work Description	Federal Funds ¥	Fiscal Year	Total Cost(Mil \$)	¥
799	NH 0018(239)244 P 0044(229)255 P 0049(10)42	08H9 08HA 08HC	Tripp	0.0	SD44 SD49 US18	US18 - 0.5 E of US183N over Cottonwood Ck, 1.4 W of Winner over Dog Ear Ck, 5 SE of Winner over Ck, 3.9 E of US183N over Big Hollow Ck & 2 SE of Winner over Sand Ck; SD44 - 1.6 E of US18 Over Sand Ck; SD49 - 4.3 SW of Lyman Co Line over Moccasin Ck	LSDC Overlay	2.231	2025	2.722	
800	PT 0183(28)2	09AC	Tripp	0.0	US183	US183 - 2.2 N of the NE State Line over Keya Paha Rv	Scour Protection	0.953	2025	1.163	
801	BRO-B 8062(10)	08NA	Tripp	0.2		Structure 4.8 E & 0.8 N of Colome on 285th St over W Br of Bull Ck SN 62-318-350	Structure, Approach Grading, PE (2021 Local Federal Bridge Replacement Program)	0.570	2025	0.695	
802	BRO-B 8062(11)	08NC	Tripp	0.2		Structure 5.5 E & 6.75 N of Colome on 279th St over W Br of Bull Ck SN 62-325-290	Structure, Approach Grading, PE (2021 Local Federal Bridge Replacement Program)	0.570	2025	0.695	
803	NH-P 0033(46)	09L7	Bennett Lyman Tripp	62.9	SD49 SD53 SD73 US18 US18E US18W	Various Routes in the Winner Area	Asphalt Surface Treatment	2.369	2025	2.891	
804	PH 0030(46)	09FP	Bennett Potter Sully Todd Tripp	98.9	US18 US212 US83	Pierre Region	Centerline Rumble Stripes	3.277	2025	3.641	
805	P 0053(12)14 P 0047(126)60	090U 09LF	Lyman Tripp	0.0	SD47 SD53	SD53 - 12.8 S of US18 over Willow Ck; SD47 - 7.3 S of I90 over White Rv	LSDC Overlay; Fiber LSDC Overlay, Approach Slabs, Approach Paving, Approach Rail	1.541	2026	1.880	
806	NH 0018(250)189 NH 0018(253)249	09EK 09TM	Todd Tripp	52.1	US18 US18EF US18WF	US18 - Fm SD63 to SD53; US18 EF & WF - E & W Frontage Roads in Winner	AC Surfacing, Resurfacing of Shoulders; Mill, AC Resurfacing, Curb Ramps	9.379	2026	11.977	

By County

Tripp

Seq	Project Number	PC #	County	Length	Route	Location of Project	Work Description	Federal Funds ¥	Fiscal Year	Total Cost(Mil \$)	¥
807	*P 0044(226)228	077T	Mellette Tripp	11.7	SD44	SD44 - Fm the Tripp Co Line to US183	Grading, Interim Surfacing	19.699	2028	25.268	
808	P 0183(30)0	09ET	Tripp	19.5	US183	US183 - Fm the NE State Line to US18	Mill, AC Resurfacing, Pipe Work	7.281	2028	9.335	

Seq	Project Number	PC #	County	Length	Route	Location of Project	Work Description	Federal Funds ¥	Fiscal Year	Total Cost(Mil \$)	¥
809	PT 0025(98)26 PT 0044(223)368 PT 019A(29)28	0828 0829 082A	Hutchinson Turner	0.0	SD19A SD25 SD44	SD25 - Str 0.7 S of US18 Jct; SD44 - Str 9 W of US81 Jct; Str 1.4 E of SD19 Jct over Vermillion River; SD19A - Str 4.6 E of SD19 Jct	Scour Protection, Berm Repair	0.399	2025	0.543	
810	BRO-B 8063(18)	09A8	Turner	0.2		Structure 5 W & 6.2 N of Viborg on County Rd over Turkey Ridge Creek SN 63-110-168	Structure, Approach Grading, PE (2022 Local Federal Bridge Replacement Program)	0.977	2025	0.977	
811	BRO-B 8063(19)	09A9	Turner	0.2		Structure 2 N & 2.3 E of Parker on 273rd St over the E Fork of the Vermillion River SN 63-153-050	Structure, Approach Grading, PE (2022 Local Federal Bridge Replacement Program)	1.428	2025	1.428	
812	BRF 6353(00)23-2	09HG	Turner	0.2		Structure 1 E & 1.5 S of Davis on 461st Ave over Vermillion Rv SN 63-210-185	Structure Replacement – Bridge Improvement Grant	0.000	2025	5.316	
813	NH-P 0022(96)	0975	Brookings Kingsbury Lake Lincoln Turner	27.8	SD17 SD19 US81	Various Locations in the Sioux Falls Area	Asphalt Surface Treatment	0.818	2025	0.998	
814	BRO-B 8063(21)	09MF	Turner	0.2		Structure 1 S & 2.3 W of Chancellor on 278 St over the Vermillion Rv, SN 63-186-100	Structure, Approach Grading, PE (2023 Local Federal Bridge Replacement Program)	6.210	2026	6.210	
815	P 0019(49)43	06QE	Turner	8.0	SD19	SD19 - Fm US18 to the S Jct of SD44	Mill, AC Resurfacing, Pipe Work, Modify Intersection, Full Depth Reclamation of Shoulders	6.238	2026	7.997	
816	NH 0044(232)377	06R5	Hutchinson Turner	8.0	SD44	SD44 - Fm US81 to Marion	Mill, AC Resurfacing, Modify Intersection, Pipe Work	3.741	2026	4.797	
817	BRO-B 8063(20)	09ME	Turner	0.2		Structure 1 W & 1.2 S of Centerville on 461 Ave over the Vermillion Rv, SN 63-210-282	Structure, Approach Grading, PE (2023 Local Federal Bridge Replacement Program)	7.710	2027	7.710	

By County

Turner

Seq	Project Number	PC #	County	Length	Route	Location of Project	Work Description	Federal Funds ¥	Fiscal Year	Total Cost(Mil \$)	¥
818	NH 0018(00)425	06G3	Turner	0.2	US18	US18 - Through Davis	Urban Grading, Curb & Gutter, Lighting, Curb Ramps, Storm Sewer, AC Surfacing	1.563	2027	2.064	
819	P-CR 0019(50)37	077L	Turner	0.7	SD19	SD19 in Viborg	Urban Grading, Curb & Gutter, Lighting, Curb Ramps, Storm Sewer, AC Surfacing	5.162	2027	6.789	
820	NH 0018(254)419 P 0019(52)31 P 019A(30)25	06QW 079T 0900	Turner	19.4	SD19 SD19A US18	SD19 - Fm SD46 N to W Jct of US18; US18 - Fm S Jct to N Jct of SD19; SD19A Fm SD46 to SD19	Shoulder Widening, Mill, AC Resurfacing, Pipe Work, LSDC Overlay, Curb Repair, Berm Repair, Joints, Bridge Rail, Guardrail	12.211	2028	15.502	
821	NH-P 0044(247)385	09ED	Turner	6.9	SD44	SD44 - Fm 8 E of US81 to W of SD19 in Parker	Mill, AC Resurfacing, Curb Ramps, Pipe Work	3.293	2028	4.277	

By County

Union

Seq	Project Number	PC #	County	Length	Route	Location of Project	Work Description	Federal Funds ¥	Fiscal Year	Total Cost(Mil \$)	¥
822	PT 0011(158)12 PT 0048(15)382	082C 082D	Union	0.0	SD11 SD48	SD11 - Str's 1.9 S of SD50, 0.5 S of SD46; SD48 - Str 0.9 W of IA State Line	Scour Protection, Berm Repair	0.447	2025	0.577	
823	IM-CR 0291(139)4	09E7	Union	23.6	I29N I29S I29SF	I29 N & S - Fm North Sioux City to N of Exit 26 (SD50 - Vermillion); Fm 3 S of Exit 38 (Volin) to 1 S of Exit 38 (Volin)	Mill, AC Resurfacing of Shoulders & Ramps, Guardrail	10.823	2025	12.501	
824	BRO-B 8064(31)	08ND	Union	0.2		Structure 9.5 S & 1.5 E of Alcester on 311th St over E Union Ck SN 64-105-140	Structure, Approach Grading, PE (2021 Local Federal Bridge Replacement Program)	0.487	2025	0.594	
825	*P-CR 0046(73)366 P-CR 0011(152)34	05J5 06QY	Union	20.1	SD11 SD46	SD46 - Fm Beresford E 15; SD11 - Fm S of Alcester to SD46	PCC Surfacing; Mill, AC Resurfacing, Pipe Work	28.458	2025	35.899	
Construction planned for 2026.											
826	*EM 8064(32)	097K	Union	1.8		North Sioux City - Northshore Drive Realignment	PCC Surfacing, Grading, Storm Sewer, Curb & Gutter, Lighting, Water Main, Sanitary, ROW, PE	16.663	2025	20.334	
827	IM-NH-P 0023(70)	09KU	Bon Homme Charles Mix Union Yankton	34.1	I29N I29S SD46 SD50 SD52	Various Locations in the Yankton Area	Rout & Seal	0.330	2025	0.403	
828	IM-NH-P 0023(71)	09L8	Bon Homme Clay Hutchinson Lincoln Union Yankton	80.5	I29P I29S SD37 SD44 SD46 SD50E SD50W US18	Various Locations in the Yankton Area	Asphalt Surface Treatment	3.117	2025	3.804	
829	P TAPU(35)	08W4	Union	0.0		North Sioux City - Fm the Jct of Sodrac Dr & River Dr to the Jct of Sioux Point Rd & Shay Rd	PCC Shared Use Path, CE	0.400	2025	0.915	

By County

Union

Seq	Project Number	PC #	County	Length	Route	Location of Project	Work Description	Federal Funds ¥	Fiscal Year	Total Cost(Mil \$)	¥
830	P TAPU(36)	08W5	Union	0.0		Dakota Dunes - Along Sioux Point Rd fm Shay Rd to Dakota Dunes Blvd	PCC Shared Use Path, CE	0.341	2025	0.455	
831	BRO 8064(00)24-2	09RQ	Union	0.2		Structure 2 E & 1.9 N of Elk Point on 478 Ave over Lewis Ditch, SN 64-080-251	Structure Replacement – Bridge Improvement Grant	0.000	2025	1.324	
832	BRO 8064(00)24-3	09RR	Union	0.2		Structure 8 S & 0.3 E of Beresford on 306 St over Brule Ck, SN 64-023-090	Structure Replacement – Bridge Improvement Grant	0.000	2025	2.290	
833	BRO 8064(00)24-4	09RU	Union	0.2		Structure 4 E & 12.7 S of Beresford on 476 Ave over a Ck, SN 64-060-137	Structure Replacement – Bridge Improvement Grant	0.000	2025	1.120	
834	BRO 8064(00)24-5	09RV	Union	0.2		Structure 0.5 W & 0.6 N of Alcester on 478 Ave over a Drainage Ditch, SN 64-080-034	Structure Replacement – Bridge Improvement Grant	0.000	2025	1.120	
835	IM-CR 0291(140)37 P-CR 0046(85)364 P 050L(03)407 NH 0019(54)4	09E8 09E9 09VH 09VJ	Clay Lincoln Union	15.2	I29N I29S I29SF SD19 SD46 SD50EL SD50L SD50WL	I29N - Fm S of Exit 38 (306th St) to Exit 47 (Beresford); SD46 - Fm 0.5 W of I29 to I29; SD50 L - Fm W of S Jct SD19 to S Jct SD19, Fm E of N SD19 Jct E to W of Cottage Ave, SD50 L, EL & WL - Fm N Crawford Rd E 0.1; SD19 - Fm W Jct of SD50 L to E Jct of SD50 L	Mill, AC Resurfacing of Shoulders & Ramps	4.304	2026	5.041	
836	IM 0291(141)0	07D7	Union	0.0	I29N I29S	I29 N & S - Str Over Big Sioux Rv at the IA State Line	Joint Replacement (State of Iowa is responsible for 50% of the cost)	0.280	2028	0.617	
837	IM 0020(244)	09J6	Minnehaha Union	0.0	I29N I90E I90W	Regionwide	Joint Repair, Polymer Chip Seal	1.059	2028	1.164	
838	P 0011(319)39	09E6	Lincoln Union	15.1	SD11	SD11 - Fm SD46 to US18	Mill, AC Resurfacing, Pipe Work	6.718	2028	8.634	
839	P 029L(02)6	08Y0	Union	2.2	I29L	I29 L - In Elk Point	Mill, AC Resurfacing, Curb Ramps, Lighting	3.611	2028	4.688	

¥ Costs reflect anticipated inflation

HC65Coding.rpt

By County

Walworth

Seq	Project Number	PC #	County	Length	Route	Location of Project	Work Description	Federal Funds ¥	Fiscal Year	Total Cost(Mil \$)	¥
840	BRO-B 8065(20)	08N6	Walworth	0.2		Structure in the SE corner of Selby on 1st Ave over a Ck (City Owned) SN 65-215-065	Structure, Approach Grading, PE (2021 Local Federal Bridge Replacement Program)	0.545	2025	0.665	
841	NH-P 0032(46)	09L1	Campbell Corson Dewey McPherson Walworth	95.5	SD10 SD10E SD10W SD20 SD47 SD73 US12 US12E US12W US212	Various Routes in the Mobridge Area	Asphalt Surface Treatment	3.744	2025	4.569	
842	P 1806(29)365 NH 0012(324)187	09RY 09T0	Corson Walworth	0.0	SD1806 US12	SD1806 - 0.4 N of US12 over Lake Oahe/Grand Rv; US12 - Corson-Walworth County Line over Missouri Rv/Oahe Lake	Strip Seal Replacement	0.590	2026	0.721	
843	PT NBIS(51) PT NBIS(54)	07DC 07DD	Brule Charles Mix Clay Corson Hughes Potter Walworth Yankton	0.0	I90E I90EL SD1806 SD19 SD44 US12 US14E US212	Missouri River Bridges at: I90 & I90L at Chamberlain; SD44, SD19 near Vermillion; SD1806 & US12 near Mobridge; US14 at Pierre; US212 W of Gettysburg; Pedestrian Walkway at Yankton	Underwater Bridge Inspections	0.222	2027	0.271	
844	NH 0012(297)209	077U	Walworth	0.9	US12	US12 - through Selby	Urban Grading, PCC Surfacing, LSDC Overlay, Curb & Gutter, Sidewalk	6.006	2028	7.776	
845	P-PT 1804(51)347	077X	Walworth	4.4	SD1804	SD1804 - Fm US12 S 4.3	Grading, Interim Surfacing, Replace Str Bridge	12.348	2028	16.295	

Seq	Project Number	PC #	County	Length	Route	Location of Project	Work Description	Federal Funds ¥	Fiscal Year	Total Cost(Mil \$)	¥
846	BRO 8068(18)	08NR	Yankton	0.2		Structure 6 W & 0.4 S of Utica on 429th Ave over Beaver Ck SN 68-010-134	Structure Removal, PE (2021 Local Bridge Removal Program)	0.082	2025	0.100	
847	NH-CR 0081(122)3 P 0046(87)334	07V2 09P4	Yankton	9.1	SD46 US81 US81N US81S	US81 N & S - Fm 0.7 N of the N SD50 Jct to the end of the Divided Lanes; US81 - Fm the End of the Divided Lanes to 303rd St N of Yankton; US81-Fm 300th St to SD46; SD46 - Fm 0.2 W US81 to 0.02 E of US81	AC Resurfacing; PCC Surfacing, AC Surfacing; AC Surfacing of Shoulders; Mill, AC Resurfacing of Shoulders	12.524	2025	16.010	
848	IM-NH-P 0023(70)	09KU	Bon Homme Charles Mix Union Yankton	34.1	I29N I29S SD46 SD50 SD52	Various Locations in the Yankton Area	Rout & Seal	0.330	2025	0.403	
849	IM-NH-P 0023(71)	09L8	Bon Homme Clay Hutchinson Lincoln Union Yankton	80.5	I29P I29S SD37 SD44 SD46 SD50E SD50W US18	Various Locations in the Yankton Area	Asphalt Surface Treatment	3.117	2025	3.804	
850	PP 6122(01)	09JQ	Yankton	0.0		306th St - S of Utica, BNSF RR, DOT #382269H	Lighting, CE	0.045	2025	0.050	
851	P TAPU(42)	09G0	Yankton	0.0		Yankton County - Milwaukee Speeder Car House 1890, Great Northern Railroad Depot 1893, Burlington Northern Caboose 1970	Historical Str & External Signals Restoration, CE	0.078	2025	0.114	
852	P TAPR(56)	09G7	Bon Homme Charles Mix Yankton	0.0		Charles Mix, Bon Homme & Yankton Counties on the old Milwaukee Railroad Line between Platte & Napa	Feasibility Study & Master Plan of a Proposed "Rails to Trails" Conversion	0.205	2025	0.250	
853	PT 0050(132)384	07E9	Yankton	0.0	SD50	SD50 - Str 0.8 E of US81 over Marne Ck	Berm Repair, Rip Rap	0.319	2025	0.390	

By County

Yankton

Seq	Project Number	PC #	County	Length	Route	Location of Project	Work Description	Federal Funds ¥	Fiscal Year	Total Cost(Mil \$)	¥
854	BRF-B 6213(15)	09M6	Yankton	0.2		Structure 7.2 N & 1 E of Lesterville on 431 Ave over the James Rv, SN 68-030-018	Structure, Approach Grading, PE (2023 Local Federal Bridge Replacement Program)	12.415	2026	15.150	
855	NH 0050(133)381	077J	Yankton	0.9	SD50	SD50 - Fm W of W City Limits Rd to W of US81 in Yankton	Grading for Additional Lane, AC Surfacing, Storm Sewer, Curb & Gutter	3.517	2026	4.536	
856	PT NBIS(51) PT NBIS(54)	07DC 07DD	Brule Charles Mix Clay Corson Hughes Potter Walworth Yankton	0.0	I90E I90EL SD1806 SD19 SD44 US12 US14E US212	Missouri River Bridges at: I90 & I90L at Chamberlain; SD44, SD19 near Vermillion; SD1806 & US12 near Mobridge; US14 at Pierre; US212 W of Gettysburg; Pedestrian Walkway at Yankton	Underwater Bridge Inspections	0.222	2027	0.271	

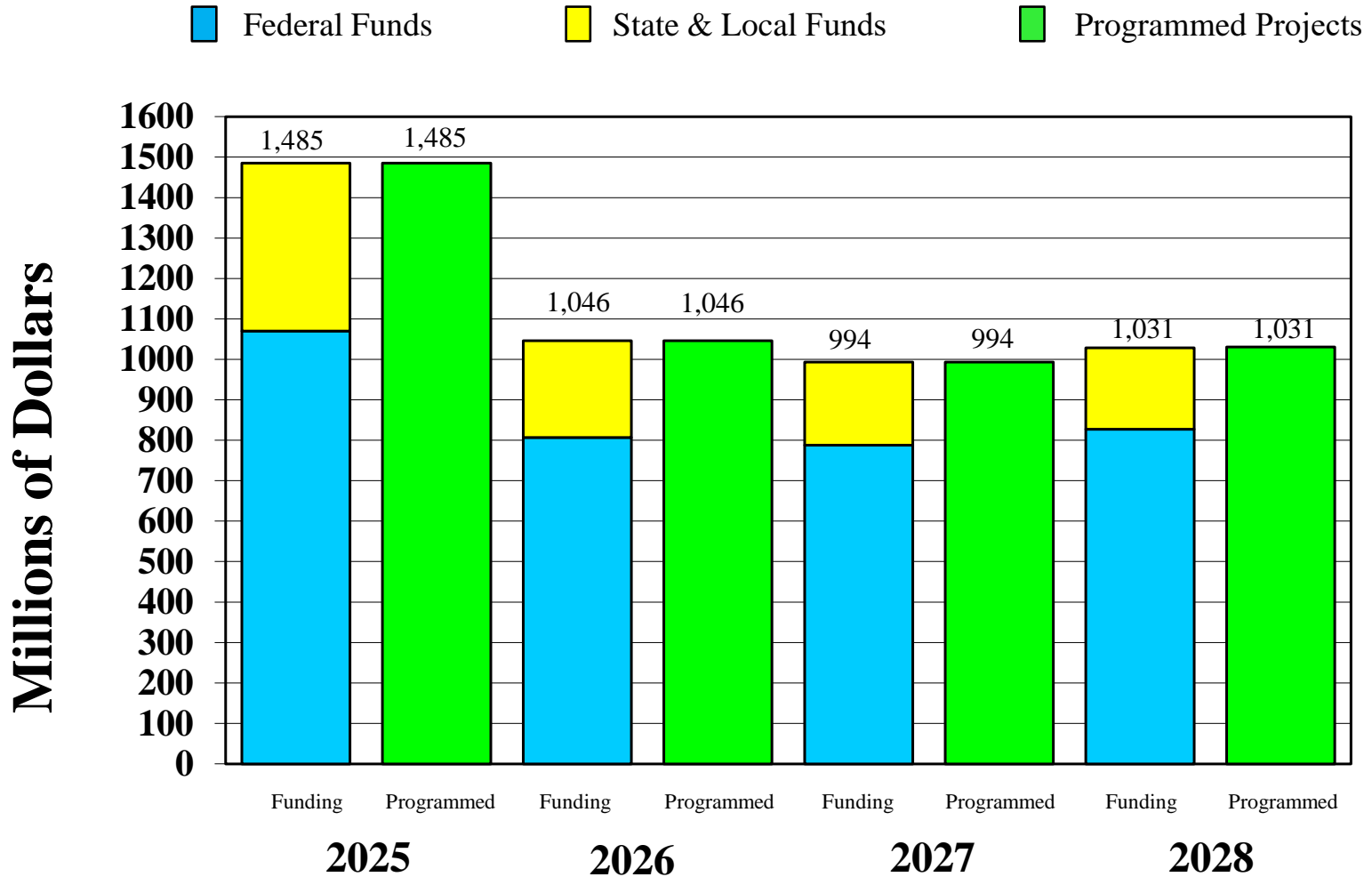
By County

Ziebach

Seq	Project Number	PC #	County	Length	Route	Location of Project	Work Description	Federal Funds ¥	Fiscal Year	Total Cost(Mil \$)	¥
857	P 0063(45)144 NH 0012(175)106 NH 0212(161)135	03WC 03UA 03UC	Corson Haakon Ziebach	0.0	SD63 US12 US212	SD63 - Str 0.5 S of the Ziebach/Haakon Co Line Over Hermaphrodite Ck; US12 - Str 6.7 E of the Perkins Co Line Over Hay Ck; US212 - Str 0.5 W of Dupree Over Bear Ck	Scour Protection	2.814	2025	3.433	
858	BRO-B 8069(04)	08NE	Ziebach	0.2		Structure 0.2 N of Dupree on IRR Co Rd over Bear Ck SN 69-203-288	Structure, Approach Grading, PE (2021 Local Federal Bridge Replacement Program)	0.705	2025	0.860	
859	NH-P 0032(33)	06F2	Dewey Ziebach	69.4	SD63 US212	Various Locations Throughout the Mobridge Area	2025 Areawide Pipe Work Projects	1.474	2025	1.974	
860	NH-P 0042(97)	0968	Butte Meade Perkins Ziebach	104.4	SD73 SD75 US212	Various Locations in the Belle Fourche Area	Rout & Seal	0.772	2025	0.943	
861	NH 0032(45)	09KN	Ziebach	7.9	US212	Various Routes in the Mobridge Area	Rout & Seal	0.058	2025	0.071	
862	PH 8069(03)	04L3	Ziebach	0.0		Various County, City, & Township Roads in Ziebach County	Signing & Delineation - Gravel Roads ONLY	0.669	2026	0.891	
863	P TAPR(53)	09G3	Ziebach	0.0		Dupree - Along B St fm the Dupree School to the YMCA of Seven Council Fires	PCC Sidewalk, CE	0.366	2026	0.447	

Funding Compared to Programmed Projects*

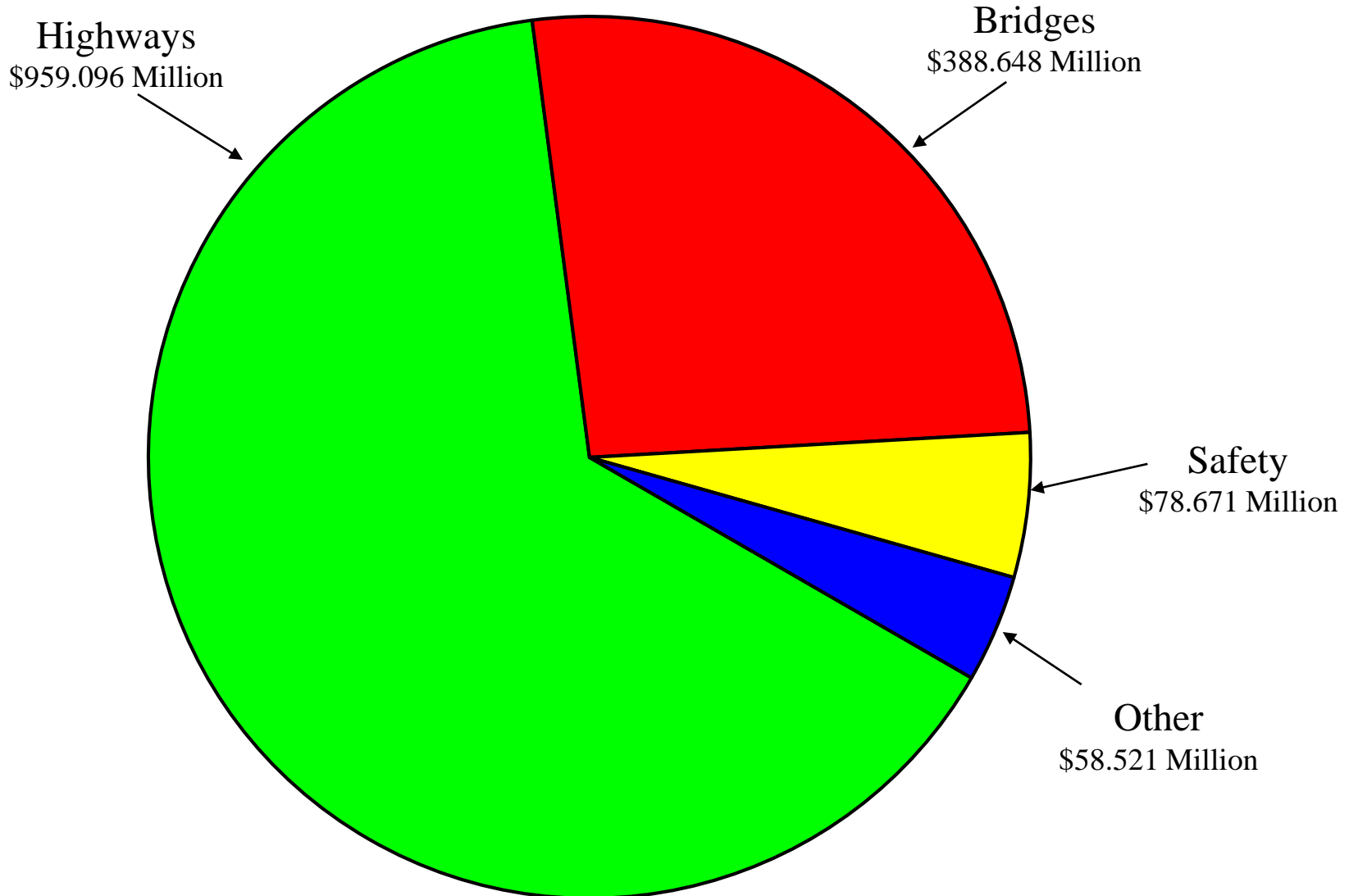
2025 - 2028



* Federal funds include Apportionment, Highway Infrastructure Program, Federal Grants (Estimated), Congressional Directed Spending (Estimated), August Redistribution (Estimated), less prior year Advance Construction (Estimated). Bridge Improvement Grants are shown as State or Local Funded.

FY 2025 Program by Facility

\$1.485 Billion



SOUTH DAKOTA DEPARTMENT OF TRANSPORTATION

PUBLIC TRANSPORTATION IMPROVEMENT PROGRAM

FISCAL YEARS 2025-2028

October 1, 2024

PUBLIC TRANSPORTATION

GENERAL

The South Dakota Department of Transportation (SDDOT) acts as a facilitator of public transportation services. SDDOT does not directly provide the services, but contracts for services within South Dakota.

The SDDOT disseminates information on US Department of Transportation programs and provides technical services to applicants in preparing funding proposals. Local governments and nonprofit entities are responsible for the development and operation of local transportation systems.

Private enterprises are encouraged to participate to the maximum feasible extent in providing public transportation. Eligible subgrantees may contract for services from, or lease vehicles to, private operators.

With Infrastructure Investment and Jobs Act (IIJA) (effective 11/5/21), states will receive apportionments for four programs to distribute to subrecipients throughout the state: Section 5305, Section 5310, Section 5311 and Section 5339. Small urban areas in the state (Sioux Falls, Sioux City, and Rapid City) receive Section 5307 funds directly.

FEDERAL TRANSIT ADMINISTRATION

A list of typical rural subrecipients is located at the end of the Public Transportation section.

SECTION 5305 PROGRAM (Metropolitan & Statewide And Nonmetropolitan Transportation Planning)

Provides funding and procedural requirements for transportation planning in metropolitan areas and states. Planning programs are jointly administered by FTA and the Federal Highway Administration (FHWA), which provides additional funding. These federal Planning Programs provide 80% federal share with a required 20% non-federal match. Metro planning funds are transferred over to FHWA to administer for SDDOT. SDDOT does manage the grants for the Rural planning funds.

Section 5307 Program (Urbanized Area Formula Grants)

This program provides grants to Urbanized Areas (UZA) for public transportation, capital, planning, preventive maintenance, as well as operating expenses. These funds constitute a core investment in the enhancement and revitalization of public transportation systems in the nation's urbanized areas, which depend on public transportation to improve mobility and reduce congestion. This funding is obligated directly to South Dakota's small, urbanized areas (Sioux Falls, Sioux City, and Rapid City) for public transportation services and does not pass through SDDOT. All projects must benefit residents in urbanized areas (over 50,000 population) of South Dakota. Section 5307 provides 80% federal matching ratio for capital and preventive maintenance and 50% matching ratio for operating needs of transit providers.

SECTION 5310 PROGRAM (Enhanced Mobility of Seniors and Individuals with Disabilities)

Authorizes grants for both capital and operating activities to private nonprofit organizations and governmental authorities when no non-profit organizations are available to provide services to elderly and/or persons with disabilities. A minimum amount of 55% of the total year's apportionment must fund traditional services as defined by Circular 9070.1G.

FTA provides 80% of eligible capital costs, including equipment, facilities, and rolling stock, with 20% match coming from sources other than federal funds. Operating costs are eligible at 50% with 50% match required. Requires inclusion of project within a locally developed, coordinated public transit-human services transportation plan. Contact the SDDOT Office of Air, Rail and Transit to receive a detailed listing of providers that have received 5310 funds.

SECTION 5311 PROGRAM (Rural Transit Formula Grant)

Authorizes capital, administrative and operating assistance grants to State agencies, local governments, Indian tribes, and non-profit organizations providing public transportation services. All said projects must benefit residents in non-urbanized areas of South Dakota. Section 5311 provides 82.82% of the costs for project administrative expenses, and 51.76% of the net operating deficit. Capital purchases for preventive maintenance and intercity bus rolling stock are funded at an 80% federal and 20% match rate. These rates are determined by the SDDOT from a sliding scale provided by FTA Circular 9040.1G. State Administrative costs may not exceed 10% of the amount of the annual apportionment, funded at 100% federal share.

SECTION 5339 PROGRAM (Bus and Bus Facilities Formula Grant)

Authorizes capital grants to public providers. Section 5339 provides 80% of all eligible costs for equipment, with 20% match coming from sources other than federal funds. Vehicles that comply with ADA compliance have a local match rate of 15%. Contact the SDDOT Office of Air, Rail and Transit to receive a detailed listing of providers that have received 5339 funds. Urban 5339 funding is obligated directly to South Dakota's small, urbanized areas (Sioux Falls, Sioux City, and Rapid City). Additionally, FTA 5339 discretionary funds may become available to SDDOT should any SDDOT's future discretionary applications be successful in being selected.

FTA announced that SDDOT received \$1,596,628 in discretionary grant funding. Details can be found at <https://www.transit.dot.gov/funding/grants/fy23-fta-bus-and-low-and-no-emission-grant-awards>

STATE MANAGEMENT PLAN

The transit office has a Section 5311, 5310 and 5339 State Management Plan (SMP). This is our office's guiding plan and addresses how Transit will fund projects. The plan can be found on our website at <https://dot.sd.gov/transportation/public-transit/forms-publications> in PDF format.

For capital requests, an application is made available on the SDDOT website <https://dot.sd.gov/transportation/public-transit/general-information>, emailed to 5311 subrecipients and past applicants, and it is also advertised typically in 3 newspapers in SD. Transit staff reviews

applications and evaluate requests using a ranking system based on the criteria listed in the SMP. Depending on availability of funding and the applicant; a capital request may be granted with Section 5339 or Section 5310 funds. Typically, grant capital requests are not funded with Section 5311 funds, although the process for funding capital requests is addressed in the SMP.

For operating funding requests; sub recipients are made aware of the application availability by email and is posted on our website at https://dot.sd.gov/transportation/public-transit/general-information#listItemLink_1541 and it is also advertised typically in 2 newspapers in SD. The selection criteria are also listed in the Section 5311 state management plan.

TRANSIT PERFORMANCE MEASURES

Transit Asset Management Plan

SDDOT developed its Transit Asset Management (TAM) Plan in accordance with the [2016 TAM Final Rule 49 CFR Parts 625 and 630](#). The Section 625.27 required States to develop a group TAM Plan for subrecipients under the Rural Area Formula Program, authorized under 49 U.S.C 5311. South Dakota subrecipients all fall under a Tier II criteria, and SDDOT has developed a Group Tier II TAM Plan in October 2018. The elements of a Group Tier II plan consist of an asset inventory, condition assessment, list of decision support tools and investment prioritization.

SDDOT has agreements in place with the local MPO's that they will support the State targets, develop MPO targets, report data and notify the SDDOT of the option they have selected on an annual basis. These annual goals are stated in the TAM Plan, with additional information on how these goals are being met.

A copy of the Plan is available under separate cover is upon request by contacting the SDDOT Office of Air, Rail and Transit.

Public Transportation Safety Plan

As per 49 CFR 5307 Part 673, FTA required a Public Transportation Agency Safety Plan (PTASP) be completed by direct recipients and small urban agencies by December 2020. Sioux Falls and Rapid City are Tier II providers. Sioux Falls is covered by SDDOT's PTASP plan, and Rapid City prepared their own Plan. For copies of these plans, please contact the agencies directly.

South Dakota Program of Projects

**Office of Air, Rail and Transit
FY 2025-2028**

5305 Planning	<u>Prior Unobligated</u>	<u>2025</u>	<u>2026</u>	<u>2027</u>	<u>2028</u>
Metro Section *	\$0	\$620,606	\$620,606	\$620,606	\$620,606
Non-Metro Section	\$328,349	\$166,285	\$166,285	\$166,285	\$166,285
Discretionary #	\$527,520				
5310 Preventative	<u>Prior Unobligated</u>	<u>2025</u>	<u>2026</u>	<u>2027</u>	<u>2028</u>
Urban Total	\$1,453,249	\$712,886	\$712,886	\$712,886	\$712,886
- Operating	\$187,345	\$177,221	\$177,221	\$177,221	\$177,221
- Capital	\$1,265,904	\$535,665	\$535,665	\$535,665	\$535,665
Rural Total	\$961,337	\$481,333	\$481,333	\$481,333	\$481,333
- Operating	\$161,337				
- Capital	\$800,000				
5311 Program	<u>Prior Unobligated</u>	<u>2025</u>	<u>2026</u>	<u>2027</u>	<u>2028</u>
Estimated Total	\$9,707,091	\$9,707,091	\$9,707,091	\$9,707,091	\$9,707,091
Operating	\$7,801,027	\$7,801,027	\$7,801,027	\$7,801,027	\$7,801,027
ICB**	\$1,456,064	\$1,456,064	\$1,456,064	\$1,456,064	\$1,456,064
Capital***	\$450,000	\$450,000	\$450,000	\$450,000	\$450,000
RTAP	\$142,844	\$142,844	\$142,844	\$142,844	\$142,844
5339 Program	<u>Prior Unobligated</u>	<u>2025</u>	<u>2026</u>	<u>2027</u>	<u>2028</u>
Rural Total	\$4,757,993	\$4,000,000	\$4,000,000	\$4,000,000	\$4,000,000
- Rolling Stock****	\$4,000,000	\$3,000,000	\$3,000,000	\$3,000,000	\$3,000,000
- Equipment****	\$361,659	\$500,000	\$500,000	\$500,000	\$500,000
- Facilities****	\$396,334	\$500,000	\$500,000	\$500,000	\$500,000
Small Urban	\$460,321	\$712,886	\$712,886	\$712,886	\$712,886
-Rolling Stock	\$430,161				
-Equipment	\$30,160				
-Facilities*****	\$0				
Discretionary	\$3,296,136				
ICAM Program##	<u>Prior Unobligated</u>	<u>2025</u>	<u>2026</u>	<u>2027</u>	<u>2028</u>
	\$551,040.00				

* 5305 FTA Metro Planning funds are transferred over to FHWA for administering to SDDOT
5305 Discretionary Funds were awarded to River Cities Public Transit. RCPT will manage the funds directly with FTA
** ICB amount calculated at 15%. Actual may be less if State certifies ICB needs are being met.
*** 5311 Capital costs are for preventive maintenance costs for facility and rolling stock as well as ICB vehicles and count towards the 15% required ICB obligation.
**** Estimates calculated based on averages from prior grant years
***** Urban 5339 have not been used for Facilities in prior 6 years. There are currently no facility projects planned.
ICAM Discretionary Funds were awarded to River Cities Public Transit and Prairie Hills Transit. They will manage their funds directly with FTA.

South Dakota Rural Public Transportation Providers (Section 5310, 5339, and 5311 Sub recipients)

FY 2024-2027

Agencies to be funded in 2024-2027

Aberdeen Ride Line

Brookings Area Transit Authority

East Dakota Transit (Madison)

Palace Transit (Mitchell)

Prairie Hills Transit (Spearfish)

Rosebud Sioux Tribe Transportation

Standing Rock Public Transit

Yankton Transit

SDDOT Administrative Costs

Brandon City Transit

Community Transit of Watertown and Sisseton Inc.

Jefferson Lines (Intercity Bus Provider)

People's Transit (Huron)

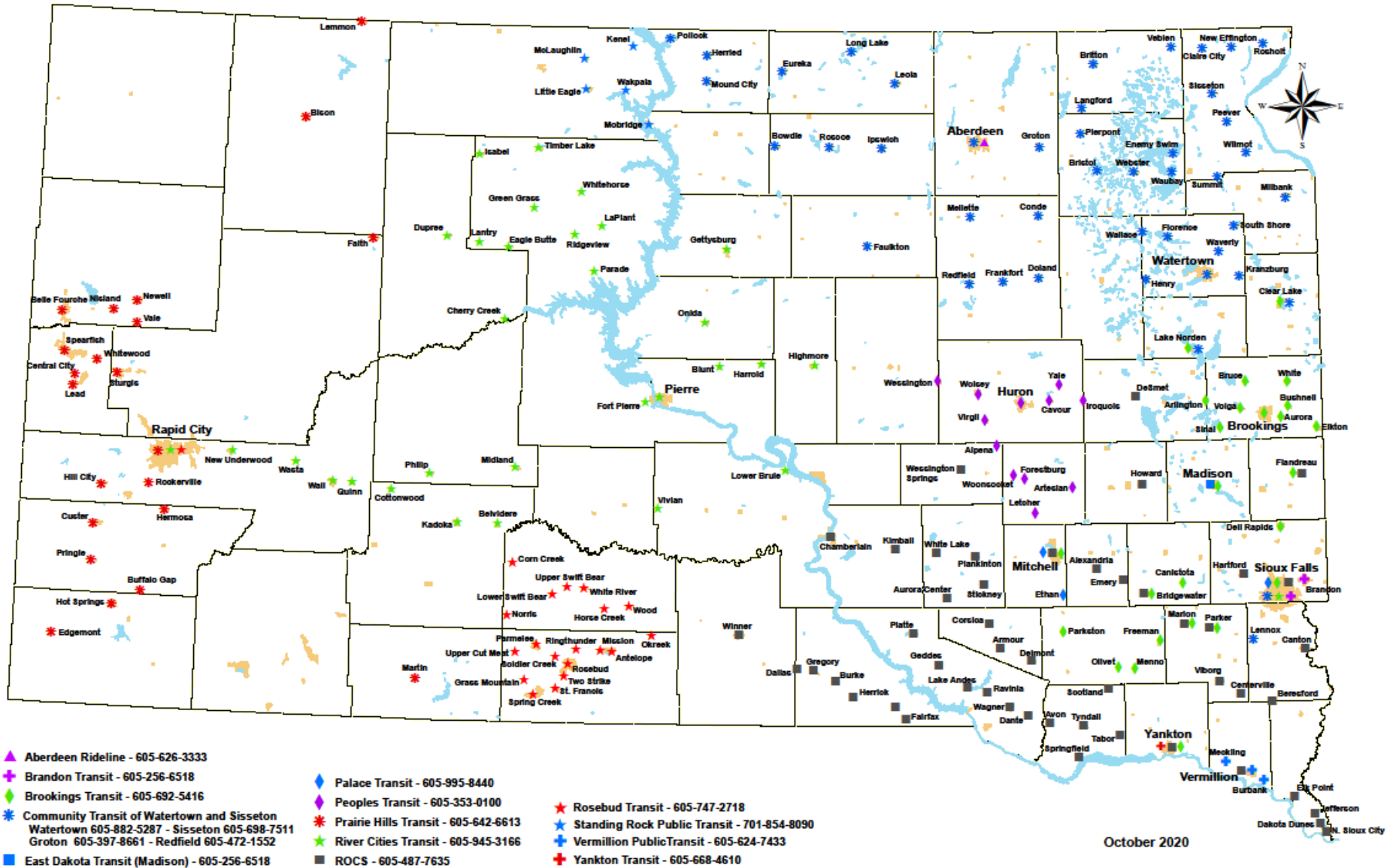
River Cities Public Transit (Pierre)

ROCS Transit (Wagner)

Vermillion Public Transit

RTAP Training Activities

South Dakota Communities Served By Rural Transit Providers





2025 – 2028 STIP DEVELOPMENT MEETING DATES

Tentative STIP presentation to Planning Districts

Central South Dakota Enhancement District - Pierre

June 24, 2024, beginning at 10:00 a.m. CT in the Commission Room
Department of Transportation/ Becker-Hansen Building (700 E. Broadway)

Planning and Development District III - Yankton

June 25, 2024, beginning at 10:30 a.m. CT
1808 Summit Street in Yankton

South Eastern Council of Governments - Sioux Falls

June 25, 2024, beginning at 3:30 p.m. CT
500 N. Western Avenue, Suite #100, in Sioux Falls

1st District Association of Local Governments - Watertown

June 26, 2024, beginning at 10:00 a.m. CT
418 18th Avenue NE in Watertown

Northeast Council of Governments - Aberdeen

June 26, 2024, beginning at 4:00 p.m. CT
416 N Production Street N, Suite #1 in Aberdeen

Black Hills Council of Local Governments - Rapid City

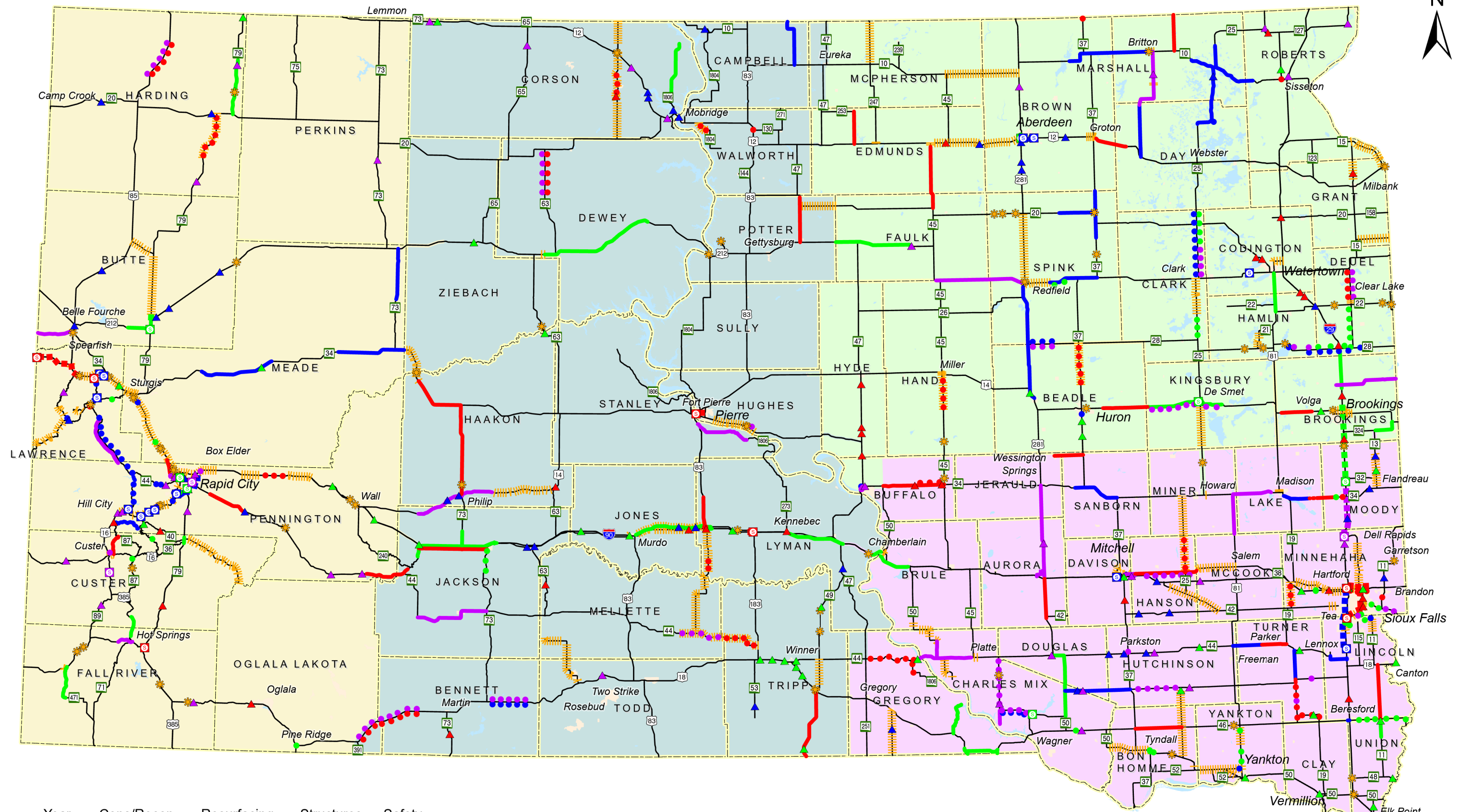
June 27, 2024, beginning at 12:00 p.m. MT
730 E Watertown Street in Rapid City

Virtual Public Meetings

July 16, 2024, beginning at 2:00 p.m. CT

July 18, 2024, beginning at 7:00 p.m. CT

Further details will be made available near the date of the meetings on how to participate virtually at <https://dot.sd.gov/projects-studies/planning/tentative-statewide-transportation-improvement-program-stip>



Year	Cons/Recon	Resurfacing	Structures	Safety
2025	●●●●●●●●	—————	▲	Ⓢ
2026	●●●●●●●●	—————	▲	Ⓢ
2027	●●●●●●●●	—————	▲	Ⓢ
2028	●●●●●●●●	—————	▲	Ⓢ
Developmental Projects			✱	

South Dakota

Projects taken from the Tentative 2025-2028 Statewide Transportation Improvement Program (STIP)