



South Dakota Department of Transportation
Division of Planning/Engineering
Office of Transportation Project Development
700 E Broadway Avenue | Pierre, SD 57501-2586
Phone: 605.773.3168

DATE: June 13, 2022

TO: Mike Behm - Director
Division of Planning/Engineering

FROM: Levi Briggs - STIP Coordinator
Project Development

SUBJECT: Items for the June 23, 2022, Transportation Commission Meeting.

Tentative 2023-2026 Statewide Transportation Improvement Program (STIP) & Public Transportation Improvement Program.

FOR COMMISSION APPROVAL

- Attachment A A list of the proposed Tentative 2023-2026 Statewide Transportation Improvement Program (STIP) projects that will be released for public review and input
- Attachment B A list of proposed 2023-2026 Public Transportation Improvement Program projects that will be released for public review and input

INFORMATIONAL ITEMS FOR THE COMMISSION

- Attachment C A list of public meetings relating to the Tentative STIP
- Attachment D The Tentative 2023-2026_STIP Improvement Map
- Attachment E A bar chart illustrating programmed dollar amounts verses funding amounts for FY2023 through FY2026 in the Tentative STIP and a pie chart showing the amount programmed by facility for 2023

SOUTH DAKOTA DEPARTMENT OF TRANSPORTATION

2023-2026

TENTATIVE

STATEWIDE TRANSPORTATION IMPROVEMENT PROGRAM

SORTED IN ALPHABETICAL ORDER BY COUNTY

Prepared by:

SOUTH DAKOTA DEPARTMENT OF TRANSPORTATION
DIVISION OF PLANNING/ENGINEERING
OFFICE OF PROJECT DEVELOPMENT
700 BROADWAY AVENUE
PIERRE, SOUTH DAKOTA 57501

South Dakota Transportation Improvement Program
Tentative 2023 - 2026
Report Date 06/23/2022

By County

Areawide

Seq	Project Number	PC #	County	Length	Route	Location of Project	Work Description	Federal Funds ¥	Fiscal Year	Total Cost(Mil \$)	¥
1	NH-P 0011(115)	06EA	Areawide	0.0		Various Locations Throughout the Aberdeen Area	2023 Areawide Pipe Work Projects	0.427	2023	0.520	
2	NH-P 0012(224)	06EG	Areawide	0.0		Various Locations Throughout the Watertown Area	2023 Areawide Pipe Work Projects	0.427	2023	0.520	
3	NH-P 0022(71)	06EQ	Areawide	0.0		Various Locations Throughout the Sioux Falls Area	2023 Areawide Pipe Work Projects	0.427	2023	0.520	
4	NH-P 0021(170)	06F0	Areawide	0.0		Various Locations Throughout the Mitchell Area	2023 Areawide Pipe Work Projects	0.213	2023	0.260	
5	P 0013(159)	080Q	Areawide	0.0		Various Locations Throughout the Huron Area	2023 Areawide Pipe Work Projects	0.427	2023	0.520	
6	NH-P 0041(169)	06UR	Areawide	0.0		Various Locations Throughout the Rapid City Area	2023 Areawide Pipe Work Projects	0.206	2023	0.252	
7	NH-P 0023(56)	06EV	Areawide	0.0		Various Locations Throughout the Yankton Area	2024 Areawide Pipe Work Projects	0.218	2024	0.265	
8	NH-P 0021(169)	06EY	Areawide	0.0		Various Locations Throughout the Mitchell Area	2024 Areawide Pipe Work Projects	0.218	2024	0.265	
9	NH-P 0033(32)	06FD	Areawide	0.0		Various Locations Throughout the Winner Area	2024 Areawide Pipe Work Projects	0.218	2024	0.265	
10	NH-P 0043(28)	06UX	Areawide	0.0		Various Locations Throughout the Custer Area	2024 Areawide Pipe Work Projects	0.133	2024	0.161	
11	NH-P 0032(33)	06F2	Areawide	0.0		Various Locations Throughout the Mobridge Area	2025 Areawide Pipe Work Projects	0.222	2025	0.271	
12	P 0031(57)	095A	Areawide	0.0		Various Locations Throughout the Pierre Area	2025 Areawide Pipe Work Projects	0.480	2025	0.586	
13	PH 0022(443)	08Q8	Areawide	0.0		Various segments of Interstate in the Sioux Falls Area	Median Cable Barrier	10.786	2026	11.308	

¥ Costs reflect anticipated inflation

HC65Coding.rpt

By County

Areawide

Seq	Project Number	PC #	County	Length	Route	Location of Project	Work Description	Federal Funds ¥	Fiscal Year	Total Cost(Mil \$)	¥
14	NH-P 0042(78)	06JP	Areawide	0.0		Various Locations Throughout the Belle Fourche Area	2026 Areawide Pipe Work Projects	0.453	2026	0.552	

By County

Aurora

Seq	Project Number	PC #	County	Length	Route	Location of Project	Work Description	Federal Funds ¥	Fiscal Year	Total Cost(Mil \$)	¥
15	IM-NH-P 0021(183)	08R6	Aurora	79.3	I90E	Various Locations in the Mitchell Area	Asphalt Surface Treatment	1.637	2023	1.998	
			Charles Mix		I90W						
			Davison		SD1806						
			Gregory		SD34						
			Hanson		SD37N						
			Jerauld		SD37S						
			Lyman		SD42						
			Sanborn		SD44						
					SD50						
16	*IM 0906(73)272	05T4	Aurora	26.1	I90E	I90P - Fm I90 to White Lake; I90 E	Mill, AC Resurfacing	13.446	2024	15.562	
	P 090P(01)296	06RF	Brule		I90P	& W - Fm 8 E of Chamberlain to					
					I90W	White Lake					
17	IM 0906(77)263	08LW	Aurora	34.8	I90E	I90 E & W - Fm Chamberlain to	Pipe Work	3.121	2026	3.612	
	P 090P(02)296	08M7	Brule		I90P	White Lake; I90P - Fm I90 to					
					I90W	White Lake					

By County

Beadle

Seq	Project Number	PC #	County	Length	Route	Location of Project	Work Description	Federal Funds ¥	Fiscal Year	Total Cost(Mil \$)	¥
18	BRO-B 8003(30)	083U	Beadle	0.2		Structure 3.5 W & 4.5 S of Virgil on 386th Ave over Sand Creek SN 03-100-282	Structure, Approach Grading, PE (2020 Local Federal Bridge Replacement Program)	0.435	2023	0.531	
19	BRO-B 8003(31)	083V	Beadle	0.2		Structure 5.1 S & 2 E of Cavour on 411th Ave over Middle Pearl Creek SN 03-350-231	Structure, Approach Grading, PE (2020 Local Federal Bridge Replacement Program)	0.379	2023	0.462	
20	BRO-B 8003(32)	0841	Beadle	0.2		Structure 1 E & 2.8 S of Cavour on 410th Ave over Pearl Creek SN 03-340-208	Structure, Approach Grading, PE (2020 Local Federal Bridge Replacement Program)	0.352	2023	0.430	
21	BRO-B 8003(33)	0844	Beadle	0.2		Structure 0.6 W & 3.0 S of Iroquois on 211th St over the S Fork of Pearl Creek SN 03-414-210	Structure, Approach Grading, PE (2020 Local Federal Bridge Replacement Program)	0.379	2023	0.462	
22	BRO-B 8003(34)	0847	Beadle	0.2		Structure 16 N & 4.8 W of Iroquois on 192nd St over a Creek SN 03-372-020	Structure, Approach Grading, PE (2020 Local Federal Bridge Replacement Program)	0.365	2023	0.445	
23	BRO-B 8003(35)	084A	Beadle	0.2		Structure 1.9 N & 2 E of Yale on 413th Ave over Pearl Creek SN 03-370-116	Structure, Approach Grading, PE (2020 Local Federal Bridge Replacement Program)	0.352	2023	0.430	
24	BRO-B 8003(36)	084C	Beadle	0.2		Structure 7 N & 0.9 E of Cavour on 201st St over Shue Creek SN 03-339-110	Structure, Approach Grading, PE (2020 Local Federal Bridge Replacement Program)	0.352	2023	0.430	
25	NH 0013(164)	08RJ	Beadle	7.3	US14	Various Routes in the Huron Area	Crack Leveling	0.156	2023	0.190	
26	NH 0037(00)126	08DR	Beadle	0.9	SD37	SD37 - Detour for Huron Urban Grading, 9th St, Kansas Ave, 5th St, Market St	Detour Surface Maintenance	0.000	2023	0.466	
27	PS 0014(253)326	08V6	Beadle	0.0	US14	US14 - N of Wolsey BNSF RR, 394759J	Crossing Surface, AC Patching, CE	0.050	2023	0.056	

¥ Costs reflect anticipated inflation

HC65Coding.rpt

By County

Beadle

Seq	Project Number	PC #	County	Length	Route	Location of Project	Work Description	Federal Funds ¥	Fiscal Year	Total Cost(Mil \$)	¥
28	BRO-B 8003(38)	08MF	Beadle	0.2		Structure 2 E & 0.4 S of Wessington on 376th Ave over Cain Ck SN 03-020-124	Structure, Approach Grading, PE (2021 Local Federal Bridge Replacement Program)	0.410	2024	0.500	
29	BRO-B 8003(39)	08MG	Beadle	0.2		Structure 4.5 N & 4.0 W of Wolsey on 383rd Ave over Cain Ck SN 03-070-104	Structure, Approach Grading, PE (2021 Local Federal Bridge Replacement Program)	0.738	2024	0.900	
30	BRO 8003(40)	08NF	Beadle	0.2		Structure 8.6 S & 5 W of Huron on 395th Ave over Cain Ck SN 03-190-266	Structure Removal, PE (2021 Local Bridge Removal Program)	0.082	2024	0.100	
31	*NH 0037(158)126	06A2	Beadle	0.9	SD37	SD37 - Fm 9th St S to 3rd St N in Huron	Urban Grading, PCC Surfacing, Storm Sewer, Curb & Gutter, Sidewalk, Lighting, Signals, Crossing Surface	8.292	2024	10.576	
32	NH 0037(170)120 NH 0014(248)327	08M0 08M1	Beadle	0.0	SD37N SD37S US14	SD37 N & S - 4.4 N of Sanborn Co Line over Stony Run Ck & 3.5 S of Jct US14 over Cain Ck; US14 - 2 NW of Wolsey over Cain Ck	LSDC Overlay	0.953	2025	1.162	
33	NH 0281(128)193 NH 0012(301)301 NH 0012(300)276 P 0025(104)209 NH 0014(251)360 P 0020(229)295	08JN 08JP 08JR 08JT 08JU 08JV	Beadle Brown Edmunds Faulk Marshall	0.0	SD20 SD25 US12 US12W US14 US281	US281 - 1.1 S of US12 over Foot Ck; US12W - 11 E of 281N over James Rv; US12 - At Mina over BNSF RR; SD25 - 2.5 S of SD10 over Roy Lk Inlet; US14 - 2.7 W of Iroquois over Middle Pearl Ck; SD20 - 0.8 S of SD45N over Ck	Polymer Chip Seal	0.564	2026	0.689	
34	NH 0014(245)326 NH 0281(127)124	06CT 06PG	Beadle Spink	31.3	US14 US281	US281 - Fm the W US14 Jct to Redfield; US14 - Fm the US281 N Jct to the Wolsey N City Limits	Mill, AC Resurfacing, Pipe Work, Modify Intersection	12.645	2026	16.212	
35	NH 0037(156)125	06JA	Beadle	1.0	SD37	SD37 - Fm N of 21st St S to 9th St S in Huron	Urban Grading, PCC Surfacing, Storm Sewer, Curb & Gutter, Sidewalk, Lighting, Signals	8.651	2026	11.108	

By County

Bennett

Seq	Project Number	PC #	County	Length	Route	Location of Project	Work Description	Federal Funds ¥	Fiscal Year	Total Cost(Mil \$)	¥
36	NH-P 0033(42)	08R2	Bennett Jackson Lyman Tripp	51.1	SD63 SD73 US18 US183	Various Routes in the Winner Area	Rout and Seal	0.165	2023	0.202	
37	IM-NH-P 0033(39)	08RF	Bennett Jackson Jones Mellette Todd Tripp	143.8	I90E I90W SD73 US183 US83	Various Locations in the Winner Area	Asphalt Surface Treatment, Rout and Seal	3.507	2023	4.279	
38	NH 0033(41)	08RN	Bennett Gregory Tripp	16.7	US18	Various Routes in the Winner Area	Joint & Spall Repair	2.064	2023	2.519	
39	PH 8004(02)	04HQ	Bennett	0.0		Various County, City, Tribal & Township Roads in Bennett County	Signing & Delineation	0.764	2024	1.019	
40	NH 0018(199)161	04WQ	Bennett	11.3	US18	US18 - Fm the E Jct of SD73 to W of Antelope Road/242 Ave	Grading, Interim Surfacing	13.144	2025	17.345	
41	*NH-PH-B 0018(202)121	04WU	Bennett Oglala Lakota	20.6	US18	US18 - Fm SD391 to W of Martin	Grading, Interim Surfacing, Replace Str RCBC	30.322	2026	36.739	
42	NH 0018(238)161	06PL	Bennett	11.3	US18	US18 - Fm the E Jct of SD73 to W of Antelope Road/242 Ave	AC Surfacing	4.446	2026	5.708	

By County

Bon Homme

Seq	Project Number	PC #	County	Length	Route	Location of Project	Work Description	Federal Funds ¥	Fiscal Year	Total Cost(Mil \$)	¥
43	BRO-B 8005(14)	084E	Bon Homme	0.2		Structure 0.8 N & 4 W of Scotland on 419th Ave over Dawson Creek SN 05-180-002	Structure, Approach Grading, PE (2020 Local Federal Bridge Replacement Program)	0.352	2023	0.430	
44	BRO-B 8005(15)	084F	Bon Homme	0.2		Structure 3 W & 0.4 N of Scotland on 420th Ave over Dawson Creek SN 05-190-006	Structure, Approach Grading, PE (2020 Local Federal Bridge Replacement Program)	0.365	2023	0.445	
45	NH-P 0023(66)	08RG	Bon Homme Hutchinson Turner Yankton	41.3	SD37 SD44 US18 US81	Various Locations in the Yankton Area	Asphalt Surface Treatment	1.163	2023	1.419	
46	P 0023(67)	08RH	Bon Homme	12.9	SD46	Various Locations in the Yankton Area	Crack Leveling	0.276	2023	0.336	
47	*NH 0050(131)337 NH-P 0046(74)290	05E1 06J7	Bon Homme Charles Mix	20.7	SD46 SD50	SD50 - Fm the E Jct with SD46 S towards Avon; SD46 - Fm Wagner to SD37	Mill, Full Depth Reclamation, AC Surfacing, Pipe Work, Modify Intersection	13.269	2023	17.110	
48	BRO-B 8005(16)	08MH	Bon Homme	0.2		Structure 6 N & 3.7 E of Avon on 296th St over a Tributary to Emanuel Ck SN 05-097-050	Structure, Approach Grading, PE (2021 Local Federal Bridge Replacement Program)	0.438	2024	0.534	
49	NH 0037(164)24	06PN	Bon Homme	11.9	SD37	SD37 - Fm SD50 to the Bon Homme/Hutchinson Co Line	Mill, AC Resurfacing, Pipe Work	3.931	2024	5.040	
50	*NH-PH 0050(116)354 P 0037(168)19	04K7 080L	Bon Homme	4.6	SD37 SD50 SD50E SD50W	SD50, SD50 E & W - Fm W of SD37 S Jct to E of Tyndall; SD37 - Fm SD50 S	Grading, AC Surfacing, Curb & Gutter, Lighting	12.359	2025	14.390	

By County

Brookings

Seq	Project Number	PC #	County	Length	Route	Location of Project	Work Description	Federal Funds ¥	Fiscal Year	Total Cost(Mil \$)	¥
51	P 0324(06)357 IM 0295(44)127	05QC 07FL	Brookings	0.0	I29N SD324	SD324 - Str's 0.4, 0.8 E of I29 Over Medary Ck; I29 - SD324 Interchange	LSDC Overlay, Approach Slabs, Joints, Bridge Rail, End Blocks, Approach Guardrail, Surfacing	1.287	2023	1.653	
52	IM 0294(74)114	080D	Brookings Moody	22.0	I29N I29S	I29 - Fm Exit 114 (Flandreau) to 3 N of Exit 133 (Brookings)	Variable Speed Limit & ITS Device	0.833	2023	0.916	
53	BRO-B 8006(55)	084G	Brookings	0.2		Structure 2.3 S & 3 W of White on 475th Ave over Six Mile Creek SN 06-210-098	Structure, Approach Grading, PE (2020 Local Federal Bridge Replacement Program)	0.365	2023	0.445	
54	*NH 0014(232)401	05HU	Brookings Kingsbury	2.9	US14E US14W	US14 E & W - Fm S of Arlington to E of the S US81 Jct	Grading, Rubbilize PCC, AC Surfacing, Edge Drains	6.866	2023	8.819	
55	IM-NH-P 0012(276) NH 0012(296)	06FT 089T	Brookings Codington Deuel Hamlin	9.7	I29N SD15 SD22 US14 US14E US14W US212 US212E US212W	Various Locations Throughout the Watertown Area	2023 Regionwide Approach Slab Repair, Replace Joint, Polymer Chip Seal; PCC Pavement Grinding	4.360	2023	5.321	
56	PS 0013(50)125	062D	Brookings	0.0	SD13	SD13 - W Edge of Elkton, RCP&E RR, DOT #193789V	Crossing Surface, Approach Work, CE	0.059	2023	0.066	
57	*P-PH-B-PP 0013(49)121	05EX	Brookings	6.8	SD13	SD13 - Fm SD324 to US14; Str 0.8 S of US14 Over Medary Ck	Shoulder Widening, Mill, AC Resurfacing, Replace Str Bridge, Approach Grading, Pipe Work, Signal	9.250	2024	11.673	
58	BRO-B 8006(56)	08MJ	Brookings	0.2		Structure 3.5 N & 4.7 E of White on 200th St over a Ck SN 06-287-040	Structure, Approach Grading, PE (2021 Local Federal Bridge Replacement Program)	0.659	2024	0.804	

By County

Brookings

Seq	Project Number	PC #	County	Length	Route	Location of Project	Work Description	Federal Funds ¥	Fiscal Year	Total Cost(Mil \$)	¥
59	P 0034(216)413	08HR	Brookings	0.0	SD13	SD34 - 2.1 W of SD13 over Big	Polymer Chip Seal	0.446	2025	0.545	
	P 0013(163)109	08HT	Deuel		SD22	Sioux Rv; SD13 - 2 N of					
	NH 0014(249)415	08HV	Moody		SD34	Flandreau over Big Sioux Rv;					
	P 0022(92)371	08K6			US14E	US14E - 2.5 E of Volga over Big Sioux Rv Overflow; SD22 - 0.6 E of SD15 over Hidewood Ck					
.....											
60	*IM 0295(46)139	06P3	Brookings Deuel	11.8	I29S	I29 S - Fm SD30 to SD28	AC Resurfacing	7.722	2025	8.918	
.....											

By County

Brown

Seq	Project Number	PC #	County	Length	Route	Location of Project	Work Description	Federal Funds ¥	Fiscal Year	Total Cost(Mil \$)	¥
61	P 0037(116)224 P 0027(09)241	01RE 01RF	Brown Marshall	0.0	SD27 SD37	SD37 - 7 S of SD10 Over Crow Creek Ditch; SD27 - 4.5 N of SD10 Over Wild Rice Ck	Deck Overlay, Approach Guard Rail, Bridge Rail	0.560	2023	0.684	
62	BRO-B 8007(212)	084J	Brown	0.2		Structure 8.5 W & 5 N of Frederick on 102nd St over Elm Lake SN 07-019-020	Structure, Approach Grading, PE (2020 Local Federal Bridge Replacement Program)	0.848	2023	1.035	
63	NH 0012(273)301	06XE	Brown	1.9	US12E US12W	US12 - Various locations on US12 E&W in Brown Co	Inslope Restoration	0.558	2023	0.718	
64	P 0011(160)	08QR	Brown	14.0	SD10	Various Routes in the Aberdeen Area	Rout and Seal	0.045	2023	0.055	
65	NH-P 0011(159)	08R4	Brown Day Edmunds Faulk Marshall McPherson Spink	93.9	SD10 SD25 SD27 SD45 US212	Various Locations in the Aberdeen Area	Asphalt Surface Treatment	2.643	2023	3.224	
66	PH 0010(173)	05GG	Brown Codington	0.0	US12E US212E US212W	Various Locations in the Aberdeen Region	Guardrail Replacement	0.138	2023	0.138	
67	PH 8007(214)	091E	Brown	0.0		378th Ave over Richmond Lake	Guardrail	0.187	2023	0.208	
68	BRF 6251(00)18-1	06VK	Brown	0.2		Structure 4N of Columbia on 396th Ave. over the James River SN 07-200-184	Structure Replacement - Bridge Improvement Grant	0.000	2023	1.879	
69	PH 0012(271)288	06W7	Brown	0.0	US12	US12 through Aberdeen	Install Adaptive Signal Control System	1.030	2023	1.144	
70	NH 0281(115)194	05DV	Brown	0.0	US281	US281 - Str 0.2 N of Jct US12 Over BNSF RR	Repair Embankment Settlement, Approach Pavement, Approach Slabs, Zone Painting	2.171	2023	2.649	

By County

Brown

Seq	Project Number	PC #	County	Length	Route	Location of Project	Work Description	Federal Funds ¥	Fiscal Year	Total Cost(Mil \$)	¥
71	P 0010(135)294 NH 0012(221)278	03AL 05V1	Brown	0.0	SD10 US12	SD10 - Str 2.7 W Of Houghton over the James River; US12 - Str 0.1 E of the Brown/Edmunds Co Line Over Snake Creek	Replace Str Bridge, Approach Grading	6.027	2024	7.744	
72	*P-PH-B 0010(124)296 PP 0010(133)316	05F4 062E	Brown Marshall	23.9	SD10	SD10 - Fm E of the James River to Britton; SD10 - Str 4.6 W of SD27 S over a Drainage Ditch; SD10 - 4.3 W of Britton, DMV&W RR, DOT #067399N	Shoulder Widening, Replace Str RCBC, Approach Grading, Modify Intersection, Pipe Work; Signal	16.431	2024	19.197	
Construction planned for 2024 & 2025.											
73	NH 0012(310)309	08XP	Brown Day	31.4	US12 US12E US12W	US12, US12 E & W - Fm Groton E to Webster	Mill, AC Resurfacing of Shoulders	2.172	2024	2.651	
74	NH-B 0012(283)291	04XD	Brown	0.0	US12	US12 - 2.4 E of US281 N Over Moccasin Creek	Replace Str Bridge, Approach Grading	4.438	2026	5.678	
75	NH 0281(128)193 NH 0012(301)301 NH 0012(300)276 P 0025(104)209 NH 0014(251)360 P 0020(229)295	08JN 08JP 08JR 08JT 08JU 08JV	Beadle Brown Edmunds Faulk Marshall	0.0	SD20 SD25 US12 US12W US14 US281	US281 - 1.1 S of US12 over Foot Ck; US12W - 11 E of 281N over James Rv; US12 - At Mina over BNSF RR; SD25 - 2.5 S of SD10 over Roy Lk Inlet; US14 - 2.7 W of Iroquois over Middle Pearl Ck; SD20 - 0.8 S of SD45N over Ck	Polymer Chip Seal	0.564	2026	0.689	
76	P 0010(158)296	06Q9	Brown Marshall	23.9	SD10	SD10 - Fm E of the James River to W of Britton	Mill, AC Resurfacing	8.904	2026	11.415	
77	NH 0281(131)185	0901	Brown	0.0	US281N US281S	US281 N & S - 6.7 & 8.8 S of US12 over Moccasin Ck	LSDC Overlay	0.788	2026	0.962	

By County

Brule

Seq	Project Number	PC #	County	Length	Route	Location of Project	Work Description	Federal Funds ¥	Fiscal Year	Total Cost(Mil \$)	¥
78	P-B 0050(136)232 P 0045(63)73	081T 08P6	Brule Buffalo	0.0	SD45 SD50	SD50 - Str 2.7 N of I90 over SD Owned RR; SD45 - Str's 2.2 N Brule Co Line & 0.6 S of SD34 over Crow Ck	Column, Joint, Sleeper Slab Repair	0.163	2023	0.207	
79	P 0021(184)	08QW	Brule Buffalo	18.5	SD45 SD50	Various Routes in the Mitchell	Rout and Seal	0.059	2023	0.073	
80	*IM 0906(73)272 P 090P(01)296	05T4 06RF	Aurora Brule	26.1	I90E I90P I90W	I90P - Fm I90 to White Lake; I90 E & W - Fm 8 E of Chamberlain to White Lake	Mill, AC Resurfacing	13.446	2024	15.562	
81	IM 0906(76)263 P 090L(09)260	08L4 07YC	Brule Lyman	12.8	I90E I90EL I90L I90W I90WF I90WL	I90 E & W - Fm Chamberlain E 8; I90L, I90WL, I90EL & I90WF - Fm 1.1 W of Exit 260 in Oacoma to Missouri River Bridge	Mill, AC Resurfacing, Pipe Work, Inslope Flattening	9.176	2025	10.979	
82	IM 0906(77)263 P 090P(02)296	08LW 08M7	Aurora Brule	34.8	I90E I90P I90W	I90 E & W - Fm Chamberlain to White Lake; I90P - Fm I90 to White Lake	Pipe Work	3.121	2026	3.612	

By County

Buffalo

Seq	Project Number	PC #	County	Length	Route	Location of Project	Work Description	Federal Funds ¥	Fiscal Year	Total Cost(Mil \$)	¥
83	P-B 0050(136)232 P 0045(63)73	081T 08P6	Brule Buffalo	0.0	SD45 SD50	SD50 - Str 2.7 N of I90 over SD Owned RR; SD45 - Str's 2.2 N Brule Co Line & 0.6 S of SD34 over Crow Ck	Column, Joint, Sleeper Slab Repair	0.163	2023	0.207	
84	NH-P 0013(165)	08QV	Buffalo Clark Lyman Spink	55.2	SD249 SD28 SD34 SD37 SD45 SD47 US212	Various Routes in the Huron and Winner Area	Rout and Seal	0.179	2023	0.218	
85	P 0021(184)	08QW	Brule Buffalo	18.5	SD45 SD50	Various Routes in the Mitchell	Rout and Seal	0.059	2023	0.073	
86	P 0047(114)89 P 0249(03)73 P 0034(204)269	060D 060E 074T	Buffalo	3.1	SD249 SD34 SD47	SD47 - Fort Thompson; SD249 - Fort Thompson; SD34 - 1 E of SD47	Urban Grading, Curb & Gutter, AC Surfacing, Lighting, Shared Use Path, Replace Str Bridge & RCBC, Approach Grading, Spot Grading, Modify Intersection, Pipe Work	9.606	2024	12.481	
87	P 0034(210)283 P 0034(214)274	077E 079V	Buffalo	16.7	SD34	SD34 - Fm 13 E of Fort Thompson to SD45; SD34 - Fm SD50 to 7 W of SD45	Shoulder Widening, AC Surfacing of Shoulders, Mill, AC Resurfacing, Pipe Work	13.665	2026	17.916	

By County

Butte

Seq	Project Number	PC #	County	Length	Route	Location of Project	Work Description	Federal Funds ¥	Fiscal Year	Total Cost(Mil \$)	¥
88	P 0079(72)145	04X8	Butte	0.0	SD79	SD79 - 4.9 S of SD168 over North Willow Ck	Berm Repair	0.106	2023	0.130	
89	NH-B 0044(221)42 P-B 0020(219)26 NH-B 0085(111)72	07WN 08A0 08A1	Butte Harding Pennington	0.0	SD20 SD44 US85	SD44 - Str 1.9 W of the SD231 Jct over Rapid Ck; SD20 - 0.9 W of Buffalo over Rush Ck; SD20 - 0.9 W of Buffalo over Rush Ck; US85 - 16 NE of US212 over Indian Ck	Column Repair	0.098	2023	0.120	
90	BRF-B 6237(07)	084K	Butte	0.2		Structure 15.5 N & 2.5 E of Belle Fourche on Old Hwy 85 over Indian Creek SN 10-125-218	Structure, Approach Grading, PE (2020 Local Federal Bridge Replacement Program)	1.076	2023	1.313	
91	BRF-B 6410(10)	084L	Butte	0.2		Structure 13.5 E & 0.8 N of Newell on Old Hwy 212 over Mud Elm Creek SN 10-445-332	Structure, Approach Grading, PE (2020 Local Federal Bridge Replacement Program)	0.352	2023	0.430	
92	BRO-B 8010(28)	084Q	Butte	0.2		Structure 20.2 E & 6.7 N of Newell on Old Hwy 212 over Sulphur Creek SN 10-522-272	Structure, Approach Grading, PE (2020 Local Federal Bridge Replacement Program)	0.365	2023	0.445	
93	NH-P 0042(94)	08QT	Butte Harding Meade Perkins	101.9	SD20 SD34 SD73 SD79 US212 US85	Various Routes in the Belle Fourche Area	Rout and Seal	0.330	2023	0.403	
94	NH-P 0042(95)	08R5	Butte Harding Lawrence Meade Perkins	130.1	SD20 SD34 SD79 US212 US85	Various Locations in the Belle Fourche Area	Asphalt Surface Treatment	3.661	2023	4.467	
95	PH 0034(202)12	06UM	Butte Lawrence	11.8	SD34	SD34 - Fm Belle Fourche to Whitewood	AC Surfacing, Modify Intersection, Passing Lanes, Pipe Work	8.343	2023	9.893	

By County

Butte

Seq	Project Number	PC #	County	Length	Route	Location of Project	Work Description	Federal Funds ¥	Fiscal Year	Total Cost(Mil \$)	¥
96	PS 0085(118)55	08V3	Butte	0.0	US85	US85 - In Belle Fourche RCPE RR, DOT 199776P	Crossing Surface, AC Patching, CE	0.086	2023	0.096	
97	BRF-B 6106(11)	08MK	Butte	0.2		Structure 1 N & 4.3 W of Newell on Orman Rd over a Ck SN 10-267-330	Structure, Approach Grading, PE (2021 Local Federal Bridge Replacement Program)	0.332	2024	0.405	
98	BRO-B 8010(29)	08ML	Butte	0.2		Structure 1 S & 3 W of Newell on Viken Rd over Horse Ck SN 10-280-349	Structure, Approach Grading, PE (2021 Local Federal Bridge Replacement Program)	1.065	2024	1.300	
99	P 0079(88)133 NH 0212(202)38 NH 0212(193)28 NH-P-PH 0079(87)129	06G1 06G2 06CP 04L0	Butte	10.7	SD79	US212, US212 E & W - Fm Nisland to SD79 in Newell; SD79 N & S - From the beginning of the divided section to the Jct of US212 S of Newell; SD79 - Fm Jct of US212 in Newell N 0.25; SD79 - Through Newell; US212 - Through Newell	Mill, AC Resurfacing, Full Depth Reclamation of the Shoulders, Modify Intersection, Pipe Work; Grading, AC Surfacing; ADA Curb Ramps, Sidewalk, Modify Drainage	7.197	2025	9.731	
100	NH 0212(207)40	06JD	Butte	0.0	US212	US212 - Strs 1.5 NE of Newell Over Dry Creek, 5.7 NE of Newell Over Willow Ck, 5.2 SW of Meade Co Line Over Sulpher Ck	Replace Str Bridge, Approach Grading	10.172	2025	13.080	
101	NH-P 0042(89)	07NU	Butte Harding	0.0	SD20 US85	US85 - 12.2 S of SD168; SD20 - 11 W of US85, 1.5 W of SD79	Replace Culvert RCBC, Replace RCBC Aprons, Approach Grading	1.693	2025	2.194	
102	NH 0085(104)56	04G4	Butte	0.0	US85	US85 - 0.4 S of US212 Over the Belle Fourche River	Replace Str Bridge, Approach Grading	11.911	2026	15.266	

By County

Campbell

Seq	Project Number	PC #	County	Length	Route	Location of Project	Work Description	Federal Funds ¥	Fiscal Year	Total Cost (Mil \$)	¥
103	NH-P 0032(42)	08R7	Campbell Corson Dewey McPherson Walworth	105.8	SD10 SD130 SD144 SD1804 SD20 SD271 SD65 US12 US83	Various Locations in the Mobridge Area	Asphalt Surface Treatment	2.978	2023	3.633	
<p>This project is located within the Pierre Region, Mobridge Area. Based upon MRM data at the end of the project, SDDOT's database automatically includes the Aberdeen Region.</p>											
104	NH-P 000S(432)	08KR	Campbell Edmunds McPherson Potter	16.6	SD10 SD20 SD253 SD47 US12	Various Locations in the Pierre & Aberdeen Regions	Regionwide Inslope Repair & Restoration, Culvert Extensions	1.873	2024	2.326	
105	P 1804(55)395	081X	Campbell	0.0	SD1804	SD1804 - Str 2.7 NW of Pollock over Oahe Reservoir Lake	Replace Str RCBC	1.533	2026	2.132	
106	P 0271(06)189	06RG	Campbell	13.7	SD271	SD271 - Fm SD10 to the ND State Line	Mill, AC Resurfacing, Pipe Work	3.957	2026	5.072	

By County

Charles Mix

Seq	Project Number	PC #	County	Length	Route	Location of Project	Work Description	Federal Funds ¥	Fiscal Year	Total Cost(Mil \$)	¥
107	P 0050(90)295	6497	Charles Mix	0.0	SD50	SD50 - Str 5.3 S of SD44E, 4.1 S & 4.3 S of Geddes over Pease Ck	Deck Overlay, Approach Guardrail, Approach Pavement, Bridge Rail	0.602	2023	0.763	
108	NH 0046(83)287	08CW	Charles Mix	1.2	SD46	SD46 - Fm W of 393rd Ave to the W City Limits of Wagner	Grading, AC Surfacing, RCBC	2.209	2023	2.827	
Construction planned for 2024.											
109	IM-NH-P 0021(183)	08R6	Aurora Charles Mix Davison Gregory Hanson Jerauld Lyman Sanborn	79.3	I90E I90W SD1806 SD34 SD37N SD37S SD42 SD44 SD50	Various Locations in the Mitchell Area	Asphalt Surface Treatment	1.637	2023	1.998	
110	P 0044(228)290	08PP	Charles Mix Gregory	0.5	SD44	SD44 - E of Missouri River Bridge (Platte/Winner)	Grading, Buildings	1.179	2023	1.438	
111	P TAPR(39)	08EA	Charles Mix	0.0		Wagner - along the N side of 2nd St fm Walnut Ave to Front Ave	PCC Shared Use Path, CE	0.377	2023	0.460	
112	*NH 0050(131)337 NH-P 0046(74)290	05E1 06J7	Bon Homme Charles Mix	20.7	SD46 SD50	SD50 - Fm the E Jct with SD46 S towards Avon; SD46 - Fm Wagner to SD37	Mill, Full Depth Reclamation, AC Surfacing, Pipe Work, Modify Intersection	13.269	2023	17.110	
113	NH 0018(231)339	07M9	Charles Mix	0.4	US18	US18 - 0.5 E of Lake Andes	Inslope Flattening, Shared Use Path, Pedestrian Bridge	0.361	2024	0.462	
114	*P 0044(207)290	05X0	Charles Mix Gregory	1.1	SD44	SD44 - Missouri River Bridge (Platte/Winner)	Replace Str Bridge, Grading, Interim Surfacing	132.515	2024	167.687	
Construction planned for 2024 through 2027.											
115	NH 0281(125)35 NH 0018(237)348	06PE 08GN	Charles Mix Douglas	19.8	US18 US281	US281 - Fm US18 to S of Corsica; US18 - Fm SD50 to US281	Mill, AC Resurfacing, Pipe Work	8.656	2025	11.098	
116	*P 0050(129)305	069L	Charles Mix	8.7	SD50	SD50 - Fm SD1804 to the W US18 Jct	Grading, Interim Surfacing, Replace Str Bridge	12.330	2025	16.061	

By County

Charles Mix

Seq	Project Number	PC #	County	Length	Route	Location of Project	Work Description	Federal Funds ¥	Fiscal Year	Total Cost(Mil \$)	¥
117	*NH 0046(69)288	05JN	Charles Mix	1.7	SD46	SD46 in Wagner	Grading, Surfacing, Storm Sewer, Curb & Gutter, Sidewalk, Lighting, Signals	12.275	2025	15.953	
118	*NH 0018(243)359 P 0047(125)7	08J7 08J8	Charles Mix Gregory	0.0	SD47 US18	US18 - 3.4 E of US281 over Choteau Ck; SD47 - 5.3 S of US18 over Ponca Ck	Polymer Chip Seal	0.218	2026	0.264	
119	NH 0018(242)355	08GJ	Charles Mix Douglas Hutchinson	18.1	US18	US18 - Fm E Jct of US281 to SD37	Mill, AC Resurfacing, Pipe Work	5.816	2026	7.456	
120	P 0050(138)305 P 1804(56)86	06J9 06RT	Charles Mix	12.5	SD1804 SD50	SD50 - Fm SD1804 to the W US18 Jct; SD1804 - Fm 3.8 S of SD50 to SD50	AC Surfacing; Mill, AC Resurfacing, Pipe Work	5.579	2026	7.064	
121	P 0044(231)274 P 1806(27)44	08QN 091D	Charles Mix Gregory	20.0	SD1806 SD44	SD44 - Fm SD47 to Missouri River; SD1806 - Fm SD44 S 4.5	Erosion & Slide Repair, Pipe work	3.865	2026	4.934	

By County

Clark

Seq	Project Number	PC #	County	Length	Route	Location of Project	Work Description	Federal Funds ¥	Fiscal Year	Total Cost(Mil \$)	¥
122	*P-PH-B 0025(85)115 P 0028(44)316	04XC 064U	Clark Kingsbury	16.4	SD25 SD28	SD25 - Fm N of DeSmet to the S Jct of SD28; SD25 - Fm the N Jct of SD28 N 0.3; SD28 - Fm the SD25 S Jct to the SD25 N Jct	Grading, Replace Str RCBC, Interim Surfacing	18.889	2023	24.638	
123	P 0028(50)295	06QM	Clark	12.0	SD28	SD28 - Fm the Spink/Clark Co Line E 12	Mill, AC Resurfacing, Pipe Work	4.378	2023	5.614	
124	NH-P 0013(165)	08QV	Buffalo Clark Lyman Spink	55.2	SD249 SD28 SD34 SD37 SD45 SD47 US212	Various Routes in the Huron and Winner Area	Rout and Seal	0.179	2023	0.218	
125	NH-P 0012(305)	08RE	Clark Codington Deuel Grant Roberts	41.1	SD101 SD123 SD20 SD22 US81	Various Locations in the Watertown Area	Asphalt Surface Treatment	1.155	2023	1.410	
126	BRO 8013(00)22-1	08X1	Clark	0.2		Structure 6 S & 0.3 E of Raymond on 177th St over Foster Ck SN 13-023-230	Structure Replacement – Bridge Improvement Grant	0.000	2023	0.633	
127	P 0028(45)316 P 0025(88)115	064V 064X	Clark Kingsbury	16.4	SD25 SD28	SD25 - Fm N of DeSmet to the SD28 S Jct; SD28 - Fm the SD25 N Jct to the SD25 S Jct; SD25 - Fm the SD28 N Jct N 0.3	AC Surfacing	7.850	2024	10.065	
128	*P-PH 0025(76)132 PP 0025(84)134	04KU 0629	Clark	6.3	SD25	SD25 - Fm N of the N Jct of SD28 N 6.3; SD 25 - 4 E & 2.8 N of Willow Lake, BNSF RR, DOT #097356C	Grading, Interim Surfacing; Signal	8.490	2024	9.980	
129	NH 0212(209)346	06PF	Clark Codington	21.4	US212	US212 - Fm the E City Limits of Clark to the Beginning of the Concrete near Watertown	Mill, AC Resurfacing, Pipe Work	5.199	2025	6.666	
130	P-PH 0025(81)158	04EW	Clark	10.0	SD25	SD25 - Fm 9 N of US212 to the Clark/Day Co Line	Grading, Interim Surfacing	11.520	2025	13.850	

¥ Costs reflect anticipated inflation

HC65Coding.rpt

By County

Clark

Seq	Project Number	PC #	County	Length	Route	Location of Project	Work Description	Federal Funds ¥	Fiscal Year	Total Cost(Mil \$)	¥
131	P 0025(90)132	06WY	Clark	6.3	SD25	SD25 - Fm N of the N Jct of SD28 N 6.3	AC Surfacing	2.545	2025	3.262	
132	*P 0025(89)149	069D	Clark	9.0	SD25	SD25 - Fm US212 N 9	Grading, Interim Surfacing	9.649	2026	12.443	

By County

Clay

Seq	Project Number	PC #	County	Length	Route	Location of Project	Work Description	Federal Funds ¥	Fiscal Year	Total Cost(Mil \$)	¥
133	*P-PH-EM 0046(60)347 P 0046(84)346	05U7 08MD	Clay Yankton	12.5	SD46	SD46 - Fm US81 to Irene; SD46 - Through Irene	AC Surfacing, Mill, AC Resurfacing	9.064	2023	11.621	
Construction planned for 2024.											
134	NH-P 0023(65)	08R3	Clay Union	37.2	SD11 SD46 SD48 SD50 SD50E SD50W	Various Routes in the Yankton Area	Rout and Seal	0.121	2023	0.147	
135	PP 5701(06)	094Q	Clay	0.0		Dakota St - In Vermillion, BNSF RR, DOT #382160S	Signal, CE	0.203	2023	0.225	
136	NH 0019(42)0	05GX	Clay	0.0	SD19	SD19 - Str 4.1 S of Vermillion Over the Missouri River	Anchor Bolts, Epoxy Chip Seal	1.084	2023	1.323	
137	NH 0050(132)384 P 0019(51)5	07E9 0822	Clay Yankton	0.0	SD19 SD50	SD19 - Str 1.2 N of SD50 Jct over Vermillion River; SD50 - Strs 0.8 E of US81 & 2 NW of Vermillion over SD50 W/BNSF RR	Scour Protection, Berm Repair	0.636	2024	0.806	
138	BRO 8014(38)	08NG	Clay	0.2		Structure 3.5 N & 3.2 W of Vermillion on 314th St over Clay Ck Ditch SN 14-088-170	Structure Removal, PE (2021 Local Bridge Removal Program)	0.164	2024	0.200	
139	BRO 8014(39)	08NH	Clay	0.2		Structure 3.5 N & 1.3 E of Vermillion on 314th St over the Vermillion Rv SN 14-133-170	Structure Removal, PE (2021 Local Bridge Removal Program)	0.246	2024	0.300	
140	BRO 8014(40)	08NJ	Clay	0.2		Structure 1.2 S & 14 E of Irene on 466th St over Ash Ck SN 14-140-012	Structure Removal, PE (2021 Local Bridge Removal Program)	0.082	2024	0.100	
141	P TAPR(48)	08WA	Clay	0.0		Wakonda - Along 2nd St fm Nebraska St to Ohio St, along Ohio St fm 2nd St to approx 100' S	PCC Sidewalk, CE	0.127	2024	0.155	

By County

Codington

Seq	Project Number	PC #	County	Length	Route	Location of Project	Work Description	Federal Funds ¥	Fiscal Year	Total Cost(Mil \$)	¥
142	NH 0212(205)378 P 0028(52)357	07WD 07WE	Codington Deuel	0.0	SD28 US212	SD28 - Str 1.5 E of SD21 over Lake Norden Outlet, 1.5 E of Hamlin/Deuel Co Line; US212 - Str 1.4 E of the US81	Polymer Chip Seal	0.232	2023	0.283	
143	NH 0081(124)159	0881	Codington	0.4	US81	US81 - Fm 2.5 to 2.1 W of I29	Replace Culverts	0.416	2023	0.535	
144	IM-NH-P 0012(276) NH 0012(296)	06FT 089T	Brookings Codington Deuel Hamlin	9.7	I29N SD15 SD22 US14 US14E US14W US212 US212E US212W	Various Locations Throughout the Watertown Area	2023 Regionwide Approach Slab Repair, Replace Joint, Polymer Chip Seal; PCC Pavement Grinding	4.360	2023	5.321	
145	NH-P 0012(305)	08RE	Clark Codington Deuel Grant Roberts	41.1	SD101 SD123 SD20 SD22 US81	Various Locations in the Watertown Area	Asphalt Surface Treatment	1.155	2023	1.410	
146	PH 0010(173)	05GG	Brown Codington	0.0	US12E US212E US212W	Various Locations in the Aberdeen Region	Guardrail Replacement	0.138	2023	0.138	
147	PH 0010(152)	06K5	Codington Deuel Kingsbury Roberts	0.0	US12 US212 US212E US212W US81	Various Locations in the Watertown Area.	Modify Intersection	2.663	2023	3.105	
148	P TAPU(25)	0745	Codington	0.0		Watertown along Lake Kampeska from Parkview Drive to Marina Drive	Construction of a Shared Use Path, CE	0.400	2023	0.559	
149	BRF-B 6510(05)	08MM	Codington	0.2		Structure 4 S & 2.6 E of Watertown on 176th St over the Big Sioux Rv SN 15-216-220	Structure, Approach Grading, PE (2021 Local Federal Bridge Replacement Program)	1.721	2024	2.100	

By County

Codington

Seq	Project Number	PC #	County	Length	Route	Location of Project	Work Description	Federal Funds ¥	Fiscal Year	Total Cost(Mil \$)	¥
150	P TAPU(34)	08W3	Codington	0.0		Watertown - Along the W side of SD139 fm Lynwood Dr to South Lake Dr	AC Shared Use Path, CE	0.400	2024	0.592	
151	NH 0212(209)346	06PF	Clark Codington	21.4	US212	US212 - Fm the E City Limits of Clark to the Beginning of the Concrete near Watertown	Mill, AC Resurfacing, Pipe Work	5.199	2025	6.666	
152	NH 0081(120)145	07YW	Codington Hamlin	10.3	US81	US81 - Fm SD 22 N to Watertown	Mill, AC Resurfacing, Pipe Work	4.705	2025	6.034	

By County

Corson

Seq	Project Number	PC #	County	Length	Route	Location of Project	Work Description	Federal Funds ¥	Fiscal Year	Total Cost (Mil \$)	¥
153	NH 0012(175)106 NH 0212(161)135 P 0063(45)144	03UA 03UC 03WC	Corson Haakon Ziebach	0.0	SD63 US12 US212	US12 - Str 6.7 E of the Perkins Co Line Over Hay Ck; US212 - Str 0.5 W of Dupree Over Bear Ck; SD63 - Str 0.5 S of the Ziebach/Haakon Co Line Over Hermaphrodite Ck	Scour Protection	1.358	2023	1.538	
154	*NH-B 0012(206)112	05HW	Corson	9.0	US12	US12 - Fm Morrystown to 9 E	Grading, Interim Surfacing, Replace Str Bridge	13.065	2023	16.715	
Construction planned for 2024.											
155	NH-P 0300(31)	06FX	Corson Ziebach	0.0	SD63 US12	Various Locations Throughout the Pierre Region	2023 Regionwide Approach Slab Repair, Mill, AC Overlay, Polymer Chip Seal	0.388	2023	0.473	
156	NH-P 0032(42)	08R7	Campbell Corson Dewey McPherson Walworth	105.8	SD10 SD130 SD144 SD1804 SD20 SD271 SD65 US12 US83	Various Locations in the Mobridge Area	Asphalt Surface Treatment	2.978	2023	3.633	
This project is located within the Pierre Region, Mobridge Area. Based upon MRM data at the end of the project, SDDOT's database automatically includes the Aberdeen Region.											
157	PH 8016(10)	04HP	Corson	0.0		Various County, City, & Township Roads in Corson County	Signing & Delineation - Gravel Roads ONLY	1.108	2023	1.477	
158	PP 0063(66)251	094K	Corson	0.0	SD63	SD63 - In McLaughlin, BNSF RR, DOT #393919S	Signals, Sidewalk, CE	0.248	2023	0.275	
159	NH 0012(230)171 P 1806(19)364 P 1806(20)370 P 1806(22)359 P 0063(59)251	05TY 06A1 06E0 06RC 07CD	Corson	27.5	SD1806 SD1806P SD63 US12	US12 - Fm 12 E of McLaughlin to W of Mobridge; 1806P - Fm SD1806 to end of the Route; SD1806 - Fm US12 to N of SD1806 P; SD1806 - Fm 3.5 S of US12 to US12; SD63 - Fm McLaughlin N 2.5	US12 - Full Depth Reclamation, AC Surfacing, Pipe Work; SD1806 & SD63 - Mill, AC Resurfacing, Pipe Work	16.959	2024	21.235	

By County

Corson

Seq	Project Number	PC #	County	Length	Route	Location of Project	Work Description	Federal Funds ¥	Fiscal Year	Total Cost(Mil \$)	¥
160	NH 0012(275)112 NH 0012(231)132 P 0065(20)232	05U5 067R 07CC	Corson	15.2	SD65 US12	US12 - Fm Morristown E 9; US12- Fm the E SD65 Jct to the start of the PCC E of McIntosh; SD65 - Fm US12 at McIntosh N to the ND State Line	AC Surfacing, Mill, AC Resurfacing, Pipe Work	7.170	2024	9.194	
Construction planned for 2025.											
161	NH 0012(298)106	08M8	Corson	3.4	US12	US12 - Fm 7 E of Perkins Co Line to 2 E, & at McIntosh	AC Surfacing, Mill, AC Resurfacing, Pipe Work	2.237	2024	2.886	
162	P TAPR(44)	08EG	Corson	0.0		Wakpala - along SD1806P fm Prairie Ave to SD1806	AC Shared Use Path, CE	0.400	2024	0.534	
163	P TAPR(46)	08W8	Corson	0.0		Wakpala - Along SD1806 fm SD1806P to Wakpala School Entrance	AC Shared Use Path, CE	0.400	2024	0.812	
164	P 1806(25)372	06RJ	Corson	14.2	SD1806	SD1806 - Fm N of 1806 P to Kenel	Mill, AC Resurfacing, Pipe Work	3.914	2025	5.017	
165	*NH-B 0012(197)183	04XF	Corson	1.8	US12	US12 - Fm 3.5 W to 1.5 W of the Walworth Co Line	Replace Str Bridge, Approach Grading, Grading, AC Surfacing	11.072	2026	16.118	
Construction planned for 2026 & 2027.											
166	NH 0012(312)173	090X	Corson	0.0	US12	US12 - 6.6 & 8.2 NW of SD20 over Deep Bank Ck & Grand Rv	Polymer Chip Seal	0.318	2026	0.388	

By County

Custer

Seq	Project Number	PC #	County	Length	Route	Location of Project	Work Description	Federal Funds ¥	Fiscal Year	Total Cost(Mil \$)	¥
167	NH-P 0043(36)	08QU	Custer Fall River Pennington	47.5	SD36 SD79N SD79S US16A US18 US18E	Various Routes in the Custer Area	Rout and Seal	0.174	2023	0.212	
168	PH 0385(58)61	06K6	Custer	0.0	US385	US385 - Jct of Carroll Creek Rd	Modify Intersection	0.677	2023	0.813	
169	P TAPR(36)	07RK	Custer	0.0		Hermosa - along Vilas St fm 4th St to 1st St, along 1st St fm Vilas St to Main St	PCC Shared Use Path, CE, Non-Infrastructure Bike Safety and Encouragment Items	0.117	2023	0.190	
170	P-B 016A(10)37	04G1	Custer	0.0	US16A	US16A - 1 W of SD36 Over Grace Coolidge Creek	Replace Str RCBC, Approach Grading	1.412	2024	1.852	
171	BRF-B 6642(03)	08NT	Custer	0.2		Structure 8.4 E & 2.7 N of Custer on a State Park Rd over Center Lake Inlet (GF&P OWNED) SN 17-314-043	Structure, Approach Grading, PE (2021 Federal Bridge Replacement Program)	0.278	2024	0.340	
172	BRO-B 8017(10)	08NU	Custer	0.2		Structure 8.6 E & 3.7 N of Custer on a State Park Rd over a Ck (GF&P OWNED) SN 17-316-043	Structure, Approach Grading, PE (2021 Federal Bridge Replacement Program)	0.382	2024	0.466	
173	BRO-B 8017(11)	08NV	Custer	0.2		Structure 9 E & 2.6 N of Custer on a State Park Rd over Center Lake Inlet (GF&P OWNED) SN 17-320-044	Structure, Approach Grading, PE (2021 Federal Bridge Replacement Program)	0.312	2024	0.381	
174	P 016A(15)26	06QK	Custer	12.8	US16A	US16A - Fm 2 E of Custer to SD36	Mill, AC Resurfacing, Pipe Work, Modify Intersection, Bridge Rail Upgrade, Inslope Restoration	4.177	2024	5.356	
175	NH 0079(93)48	0910	Custer	0.0	SD79N SD79S	SD79 N & S - 11.5 S of SD36 over French Ck	Polymer Chip Seal	0.195	2024	0.239	
176	PH 00SW(99)	07CF	Custer	0.3	SD87 US16A	US16A - 6.5 N of SD36, SD87 - 0.5 S of US16A	Horizontal Curve Realignment	1.039	2025	1.284	

¥ Costs reflect anticipated inflation

HC65Coding.rpt

By County

Custer

Seq	Project Number	PC #	County	Length	Route	Location of Project	Work Description	Federal Funds ¥	Fiscal Year	Total Cost(Mil \$)	¥
177	*NH 0016(64)26	4794	Custer	1.6	US16	US16 - Fm 4th St in Custer to N of Buckhorn Lp	Urban Grading, Curb & Gutter, Storm Sewer, Lighting, PCC Surfacing, Sidewalk, Curb Ramps	16.396	2026	21.362	

By County

Davison

Seq	Project Number	PC #	County	Length	Route	Location of Project	Work Description	Federal Funds ¥	Fiscal Year	Total Cost(Mil \$)	¥
178	IM-NH-P 0021(183)	08R6	Aurora Charles Mix Davison Gregory Hanson Jerauld Lyman Sanborn	79.3	I90E I90W SD1806 SD34 SD37N SD37S SD42 SD44 SD50	Various Locations in the Mitchell Area	Asphalt Surface Treatment	1.637	2023	1.998	
179	*NH 0037(157)75	05UY	Davison	2.7	SD37 SD37N SD37S	SD37 - Fm North Main St in Mitchell N to 250th St	Urban Grading, Curb & Gutter, ADA, Signals, Storm Sewer, Lighting, PCC Surfacing, Replace Str Bridge, Shared Use Path	18.012	2023	23.094	
Construction planned for 2024 & 2025.											
180	P 0042(77)301	04F6	Davison Hanson McCook	25.8	SD42	SD42 - Fm SD37 to Bridgewater	Mill, AC Resurfacing, Pipe Work	8.057	2023	10.341	
181	P TAPU(27)	07RF	Davison	0.0		Mitchell - along Norway Ave fm Burr St to Duff St, along the E side of S Rowley St fm Cabela Dr to Norway Ave, along the W side of S Rowley St fm Cabela Dr N approx 550'	PCC Shared Use Path, CE	0.400	2023	1.036	
182	PP 3715(05)	094L	Davison	0.0		Minnesota St - In Mitchell, BNSF RR, DOT #386029P	Signals, Sidewalk, CE	0.225	2023	0.250	
183	IM-P 0020(182)	06FU	Davison Hanson	0.0	I90E I90W SD38	Various Locations Throughout the Mitchell Region	2024 Regionwide Approach Slab Repair, Approach Guardrail & Blocks, Polymer Chip Seal, Scour Protection	2.629	2024	3.148	
184	IM 0907(90)332	091U	Davison	0.0	I90E I90W	I90 E & W - 0.2 E of SD37 S Interch over BNSF RR	LSDC Overlay, Joints, Approach Slabs, Pavement, Rail	0.635	2024	0.697	
185	IM 0907(89)317	07W7	Davison	1.1	I90E I90W	I90 E & W - Fm W of Exit 319 (Mt Vernon) to 5 E of Exit 319 (Mt Vernon)	Modify Drainage, Spot Grading, PCC Surfacing, Crossovers	6.529	2025	7.552	

¥ Costs reflect anticipated inflation

HC65Coding.rpt

By County

Davison

Seq	Project Number	PC #	County	Length	Route	Location of Project	Work Description	Federal Funds ¥	Fiscal Year	Total Cost(Mil \$)	¥
186	NH 0037(166)73	06WT	Davison	1.7	SD37	SD37, SD37N - Through Mitchell	ADA, Sidewalk	3.609	2026	4.881	

.....

By County

Day

Seq	Project Number	PC #	County	Length	Route	Location of Project	Work Description	Federal Funds ¥	Fiscal Year	Total Cost (Mil \$)	¥
187	NH-P 0011(159)	08R4	Brown Day Edmunds Faulk Marshall McPherson Spink	93.9	SD10 SD25 SD27 SD45 US212	Various Locations in the Aberdeen Area	Asphalt Surface Treatment	2.643	2023	3.224	
188	NH 0012(310)309	08XP	Brown Day	31.4	US12 US12E US12W	US12, US12 E & W - Fm Groton E to Webster	Mill, AC Resurfacing of Shoulders	2.172	2024	2.651	
189	NH 0012(311)343	08XQ	Day Roberts	24.5	US12 US12E US12W	US12, US12 E & W - Fm Webster E to I29	Mill, AC Resurfacing of Shoulders	2.629	2025	3.208	
190	NH 0012(302)349	08M9	Day	3.2	US12	US12 - Across Rush Lake W of Waubay	Inslope Repair & Riprap	1.302	2026	1.666	
191	P 0025(100)196	08D6	Day	2.1	SD25	SD25 - Fm 2 E of Roslyn to 4 E	Grading, AC Surfacing	5.601	2026	7.187	
192	P 0025(103)193	08GH	Day Marshall	19.2	SD25	SD25 - Fm Roslyn to Lake City	AC Resurfacing, Pipe Work	6.042	2026	7.752	

By County

Deuel

Seq	Project Number	PC #	County	Length	Route	Location of Project	Work Description	Federal Funds ¥	Fiscal Year	Total Cost(Mil \$)	¥
193	NH 0212(205)378 P 0028(52)357	07WD 07WE	Codington Deuel	0.0	SD28 US212	SD28 - Str 1.5 E of SD21 over Lake Norden Outlet, 1.5 E of Hamlin/Deuel Co Line; US212 - Str 1.4 E of the US81	Polymer Chip Seal	0.232	2023	0.283	
194	P-B 0028(53)375	081V	Deuel	0.0	SD28	SD28 - Str 1.5 W MN State Line over CK	Column Repair	0.030	2023	0.041	
195	IM-NH-P 0012(276) NH 0012(296)	06FT 089T	Brookings Codington Deuel Hamlin	9.7	I29N SD15 SD22 US14 US14E US14W US212 US212E US212W	Various Locations Throughout the Watertown Area	2023 Regionwide Approach Slab Repair, Replace Joint, Polymer Chip Seal; PCC Pavement Grinding	4.360	2023	5.321	
196	NH-P 0012(304)	08R1	Deuel Grant Hamlin Roberts	34.7	SD10 SD22 SD28 US12	Various Locations in the Watertown Area	Rout and Seal	0.112	2023	0.137	
197	NH-P 0012(305)	08RE	Clark Codington Deuel Grant Roberts	41.1	SD101 SD123 SD20 SD22 US81	Various Locations in the Watertown Area	Asphalt Surface Treatment	1.155	2023	1.410	
198	PH 0010(152)	06K5	Codington Deuel Kingsbury Roberts	0.0	US12 US212 US212E US212W US81	Various Locations in the Watertown Area.	Modify Intersection	2.663	2023	3.105	
199	*P-PH 0015(76)128	04HL	Deuel	12.1	SD15	SD15 - Fm SD28 N to Clear Lake	Grading, Interim Surfacing	15.140	2024	20.549	

By County

Deuel

Seq	Project Number	PC #	County	Length	Route	Location of Project	Work Description	Federal Funds ¥	Fiscal Year	Total Cost(Mil \$)	¥
200	P 0034(216)413 P 0013(163)109 NH 0014(249)415 P 0022(92)371	08HR 08HT 08HV 08K6	Brookings Deuel Moody	0.0	SD13 SD22 SD34 US14E	SD34 - 2.1 W of SD13 over Big Sioux Rv; SD13 - 2 N of Flandreau over Big Sioux Rv; US14E - 2.5 E of Volga over Big Sioux Rv Overflow; SD22 - 0.6 E of SD15 over Hidewood Ck	Polymer Chip Seal	0.446	2025	0.545	
201	*IM 0295(46)139	06P3	Brookings Deuel	11.8	I29S	I29 S - Fm SD30 to SD28	AC Resurfacing	7.722	2025	8.918	
202	*P-PH 0028(36)355	04HM	Deuel Hamlin	9.2	SD28	SD28 - Fm Estelline to SD15	Grading, Interim Surfacing, Replace Str RCBC, Approach Slab	13.842	2025	19.242	
203	P 0015(94)128	05Q6	Deuel	12.0	SD15	SD15 - Fm SD28 N to Clear Lake	AC Surfacing	5.096	2025	6.533	
204	P 0028(43)355	05Q7	Deuel Hamlin	14.0	SD28	SD28 - Fm 458th Ave E of Lake Poinsett to SD15	AC Surfacing, Mill, AC Resurfacing	8.884	2026	11.390	
205	P 0028(47)367	06R7	Deuel	0.5	SD28	SD28 - Through Toronto	Urban Grading, AC Surfacing, Curb & Gutter, Sidewalk, Lighting	2.913	2026	3.804	

By County

Dewey

Seq	Project Number	PC #	County	Length	Route	Location of Project	Work Description	Federal Funds ¥	Fiscal Year	Total Cost(Mil \$)	¥
206	NH 0212(191)134 P 0063(56)173	068J 069R	Dewey Ziebach	37.3	SD63 US212	US212 - Fm Dupree through Eagle Butte; SD63 - Fm the US212 E Jct to N of the Moreau River	Mill, AC Resurfacing, Pipe Work, Modify Intersection, Lighting	10.962	2023	14.249	
Construction planned for 2024.											
207	NH-P 0032(42)	08R7	Campbell Corson Dewey McPherson Walworth	105.8	SD10 SD130 SD144 SD1804 SD20 SD271 SD65 US12 US83	Various Locations in the Mobridge Area	Asphalt Surface Treatment	2.978	2023	3.633	
This project is located within the Pierre Region, Mobridge Area. Based upon MRM data at the end of the project, SDDOT's database automatically includes the Aberdeen Region.											
208	P TAPR(43)	08EF	Dewey	0.0		La Plant - along US212 fm the La Plant convenience store to 1st Ave	PCC Shared Use Path, CE	0.400	2023	0.614	
209	P TAPR(49)	08WC	Dewey	0.0		La Plant - Along 1st Ave fm US212 to Tiospaye Topa Rd	PCC Sidewalk, CE	0.400	2024	0.841	
210	NH 0212(189)155	06CM	Dewey	32.2	US212	US212 - Fm Eagle Butte to LaPlant	Mill, AC Resurfacing, Modify Intersection, Pipe Work	8.401	2025	10.499	
211	PH 8021(02)	05WQ	Dewey	0.0		Various County, City, & Township Roads in Dewey County	Signing & Delineation - Gravel Roads ONLY	0.720	2025	0.960	

By County

Douglas

Seq	Project Number	PC #	County	Length	Route	Location of Project	Work Description	Federal Funds ¥	Fiscal Year	Total Cost(Mil \$)	¥
212	BRF-B 6516(05)	084T	Douglas	0.2		Structure 0.5 N & 3.5 E of Armour on 280th St over Choteau Creek SN 22-215-120	Structure, Approach Grading, PE (2020 Local Federal Bridge Replacement Program)	0.435	2023	0.531	
213	P 0044(222)330 NH 0037(172)43	07Y8 08V1	Douglas Hutchinson	25.6	SD37 SD44	SD44 - Fm the E Jct of US281 to SD37 at Parkston; SD37 - Fm 2 N of US18 to Parkston	Mill, AC Resurfacing; AC Surfacing of Shoulders	6.964	2023	8.942	
214	NH 0281(126)41	080C	Douglas	0.1	US281	US281 - In Armour	Storm Sewer, Curb & Gutter	0.514	2024	0.665	
215	NH 0281(125)35 NH 0018(237)348	06PE 08GN	Charles Mix Douglas	19.8	US18 US281	US281 - Fm US18 to S of Corsica; US18 - Fm SD50 to US281	Mill, AC Resurfacing, Pipe Work	8.656	2025	11.098	
216	NH 0018(242)355	08GJ	Charles Mix Douglas Hutchinson	18.1	US18	US18 - Fm E Jct of US281 to SD37	Mill, AC Resurfacing, Pipe Work	5.816	2026	7.456	

By County

Edmunds

Seq	Project Number	PC #	County	Length	Route	Location of Project	Work Description	Federal Funds ¥	Fiscal Year	Total Cost(Mil \$)	¥
217	NH-P 0011(141) NH 0013(146)	06FR 06WW	Edmunds Marshall Spink	0.0	SD27 US12 US281	Various Locations Throughout the Aberdeen & Huron Areas	2023 Regionwide Approach Slab Repair, Polymer Chip Seal, Berm Repair	1.022	2023	1.246	
218	NH-P 0011(159)	08R4	Brown Day Edmunds Faulk Marshall McPherson Spink	93.9	SD10 SD25 SD27 SD45 US212	Various Locations in the Aberdeen Area	Asphalt Surface Treatment	2.643	2023	3.224	
219	NH 0012(281)233 P 0247(09)169	06PV 05TP	Edmunds	15.4	SD247 US12	SD247 - Fm US12 N through Roscoe; US12 - Fm Bowdle to Roscoe	Mill, AC Resurfacing, Pipe Work	4.493	2024	5.759	
220	NH-P 000S(432)	08KR	Campbell Edmunds McPherson Potter	16.6	SD10 SD20 SD253 SD47 US12	Various Locations in the Pierre & Aberdeen Regions	Regionwide Inslope Repair & Restoration, Culvert Extensions	1.873	2024	2.326	
221	P 0247(10)172	06XJ	Edmunds McPherson	16.1	SD247	SD247 - Various locations on SD247 in Edmunds and McPherson Counties	Inslope Restoration	0.895	2024	1.150	
222	P TAPR(47)	08W9	Edmunds	0.0		Ipswich - Along 3rd Ave fm the Ipswich Public School to 7th St, along 7th St fm 3rd Ave to the City Pool	PCC Shared Use Path, CE	0.332	2024	0.405	
223	NH 0281(128)193 NH 0012(301)301 NH 0012(300)276 P 0025(104)209 NH 0014(251)360 P 0020(229)295	08JN 08JP 08JR 08JT 08JU 08JV	Beadle Brown Edmunds Faulk Marshall	0.0	SD20 SD25 US12 US12W US14 US281	US281 - 1.1 S of US12 over Foot Ck; US12W - 11 E of 281N over James Rv; US12 - At Mina over BNSF RR; SD25 - 2.5 S of SD10 over Roy Lk Inlet; US14 - 2.7 W of Iroquois over Middle Pearl Ck; SD20 - 0.8 S of SD45N over Ck	Polymer Chip Seal	0.564	2026	0.689	

By County

Fall River

Seq	Project Number	PC #	County	Length	Route	Location of Project	Work Description	Federal Funds ¥	Fiscal Year	Total Cost(Mil \$)	¥
224	NH 0018(213)45	06DQ	Fall River	0.0	US18W	US18 W - Str 1.0 S of SD79 N Jct Over the Cheyenne River	Abutment, Berm, Joint Repair, Approach Slabs, Bridge Ends & Approach Pavement	0.560	2023	0.683	
225	NH-P 0043(33)	088K	Fall River Oglala Lakota Pennington	43.0	SD471 SD71 US16A US18	Various Routes in the Custer Area	Asphalt Surface Treatment	1.209	2023	1.475	
226	NH-P 0043(36)	08QU	Custer Fall River Pennington	47.5	SD36 SD79N SD79S US16A US18 US18E	Various Routes in the Custer Area	Rout and Seal	0.174	2023	0.212	
227	P 0071(11)3 NH 0018(241)45	08HG 08HH	Fall River	0.0	SD71 US18 US18E	SD71 - 15 S of Hot Springs, 4 S of SD471 over Hat Ck; US18E - 1 S of SD79 over Cheyenne Rv, 6 N of US385S over Horsehead Ck, US18 0.6 E of US385S over Horsehead Ck	Polymer Chip Seal	0.688	2024	0.839	
228	NH 0018(247)56	0912	Fall River	0.0	US18W	US18 W - 6 N of US358 S over Horsehead Ck	Polymer Chip Seal	0.216	2024	0.264	
229	P 018P(05)12 P 0471(10)19	07A1 02R1	Fall River	9.2	SD471 US18P	US18P - Fm SD471 to the E US18 Jct; SD471 - Fm S of Edgemont to Edgemont	Mill, AC Resurfacing, Pipe Work	3.848	2025	4.992	

By County

Faulk

Seq	Project Number	PC #	County	Length	Route	Location of Project	Work Description	Federal Funds ¥	Fiscal Year	Total Cost (Mil \$)	¥
230	P 0020(206)299	07AU	Faulk Spink	0.0	SD20	SD20 - 2.8 E of SD45 over N Fork Snake Ck, 2.1, 3.3, 4.3 E of Faulk Co Line over Snake Ck and 2.1 W of US281 over Big Slough Ck	Polymer Chip Seal	0.298	2023	0.363	
231	NH 0212(199)235	06PJ	Faulk Potter	9.2	US212	US212 - Fm E of the W SD47 Jct to the Potter/Faulk Co Line	AC Resurfacing	3.359	2023	4.307	
<p>This project is located within the Pierre Region, Pierre Area. Based upon MRM data at the end of the project, SDDOT's database automatically includes the Aberdeen Region.</p>											
232	P 0020(197)267	06QD	Faulk Potter	27.4	SD20	SD20 - Fm W of the Potter/Faulk Co Line to SD45	Mill, AC Resurfacing, Pipe Work	7.238	2023	9.301	
233	NH-P 0011(159)	08R4	Brown Day Edmunds Faulk Marshall McPherson Spink	93.9	SD10 SD25 SD27 SD45 US212	Various Locations in the Aberdeen Area	Asphalt Surface Treatment	2.643	2023	3.224	
234	P 0020(208)296	06R6	Faulk Spink	34.8	SD20	SD20 - Fm SD45 to Brentford	Mill & AC Resurfacing, Pipe Work	10.785	2024	13.842	
235	NH 0212(204)245	07YX	Faulk	21.0	US212	US212 - Fm the Potter/Faulk Co Line to 1 W of Faulkton	Mill, AC Resurfacing	6.357	2025	8.162	
236	NH 0281(128)193 NH 0012(301)301 NH 0012(300)276 P 0025(104)209 NH 0014(251)360 P 0020(229)295	08JN 08JP 08JR 08JT 08JU 08JV	Beadle Brown Edmunds Faulk Marshall	0.0	SD20 SD25 US12 US12W US14 US281	US281 - 1.1 S of US12 over Foot Ck; US12W - 11 E of 281N over James Rv; US12 - At Mina over BNSF RR; SD25 - 2.5 S of SD10 over Roy Lk Inlet; US14 - 2.7 W of Iroquois over Middle Pearl Ck; SD20 - 0.8 S of SD45N over Ck	Polymer Chip Seal	0.564	2026	0.689	

By County

Grant

Seq	Project Number	PC #	County	Length	Route	Location of Project	Work Description	Federal Funds ¥	Fiscal Year	Total Cost(Mil \$)	¥
237	BRO-B 8026(34)	084D	Grant	0.2		Structure in Big Stone City on 2nd Ave over the BN RR (City Owned) SN 26-374-023	Structure, Approach Grading, PE (2020 Local Federal Bridge Replacement Program)	1.859	2023	2.269	
238	BRO-B 8026(35)	084U	Grant	0.2		Structure 1 N & 1.5 E of Milbank on 480th Ave over S Fork of the Whetstone River SN 26-310-056	Structure, Approach Grading, PE (2020 Local Federal Bridge Replacement Program)	0.365	2023	0.445	
239	BRF-B 6311(11)	084V	Grant	0.2		Structure 8.3 N of Albee on 482nd Ave over N Fork of the Yellow Bank River SN 26-330-107	Structure, Approach Grading, PE (2020 Local Federal Bridge Replacement Program)	0.489	2023	0.597	
240	P 0015(89)167 P 0158(10)439	05J4 04F2	Grant	15.2	SD15 SD158	SD15 - Fm the N Jct of SD20 N to Milbank; SD158 - Fm SD20 to the MN State Line	AC Surfacing; Mill, AC Resurfacing, Pipe Work	5.199	2023	6.550	
241	NH-P 0012(304)	08R1	Deuel Grant Hamlin Roberts	34.7	SD10 SD22 SD28 US12	Various Locations in the Watertown Area	Rout and Seal	0.112	2023	0.137	
242	NH-P 0012(305)	08RE	Clark Codington Deuel Grant Roberts	41.1	SD101 SD123 SD20 SD22 US81	Various Locations in the Watertown Area	Asphalt Surface Treatment	1.155	2023	1.410	
243	P 0015(93)175 NH 0012(291)398	07WH 07WJ	Grant	0.0	SD15 US12	SD15 - Str 0.7, 3.6 & 6.0 N of the US12 Jct; US12 - Str 0.6 SW of the SD109 Jct	Polymer Chip Seal	0.273	2024	0.333	
244	BRF-B 6266(08)	08MN	Grant	0.2		Structure 2.5 S & 12.2 W of Marvin on 149th St over the Big Sioux Rv SN 26-032-070	Structure, Approach Grading, PE (2021 Local Federal Bridge Replacement Program)	0.779	2024	0.950	
245	BRO-B 8026(36)	08MP	Grant	0.2		Structure 10.1 W & 2.5 N of Marvin on 144th St over a Ck SN 26-056-020	Structure, Approach Grading, PE (2021 Local Federal Bridge Replacement Program)	0.385	2024	0.470	

By County

Grant

Seq	Project Number	PC #	County	Length	Route	Location of Project	Work Description	Federal Funds ¥	Fiscal Year	Total Cost (Mil \$)	¥
246	IM-NH-P 0012(290)	07D8	Grant Roberts	0.0	I29N I29S SD10 SD109	Various Locations Throughout the Watertown Area	2024 Regionwide Approach Slab Repair, Polymer Chip Seal	1.589	2024	1.939	
247	P 0015(91)174	06WM	Grant	1.8	SD15	SD15 - Through Milbank	ADA, Sidewalk	1.951	2026	2.472	
248	P 0015(96)178	090A	Grant	0.0	SD15	SD15 - 3.6 N of US12 over Br Whetstone Rv	Channel Cleanout, Berm Repair	0.399	2026	0.487	

By County

Gregory

Seq	Project Number	PC #	County	Length	Route	Location of Project	Work Description	Federal Funds ¥	Fiscal Year	Total Cost(Mil \$)	¥
249	NH 0018(222)311 NH 0281(122)0 P 1806(21)15 P 0043(26)0	067V 06D1 06RA 06D8	Gregory	21.9	SD1806 SD43 US18 US281	US18 - Fm W of SD43 to US281; US281 - Fm the NE State Line to the Jct with US18; SD1806 - Fm US18 to the End of the Pavement; SD43 - Fm the NE State Line to the Jct with US18	Mill, AC Resurfacing, Pipe Work, Modify Intersection	9.017	2023	11.560	
Construction planned for 2024.											
250	IM-NH-P 0021(183)	08R6	Aurora Charles Mix Davison Gregory Hanson Jerauld Lyman Sanborn	79.3	I90E I90W SD1806 SD34 SD37N SD37S SD42 SD44 SD50	Various Locations in the Mitchell Area	Asphalt Surface Treatment	1.637	2023	1.998	
251	NH 0033(41)	08RN	Bennett Gregory Tripp	16.7	US18	Various Routes in the Winner Area	Joint & Spall Repair	2.064	2023	2.519	
252	NH 0018(229)285	07NV	Gregory	1.3	US18	US18 - Through Burke	Lighting	0.339	2023	0.435	
253	P 0044(228)290	08PP	Charles Mix Gregory	0.5	SD44	SD44 - E of Missouri River Bridge (Platte/Winner)	Grading, Buildings	1.179	2023	1.438	
254	*P 0044(207)290	05X0	Charles Mix Gregory	1.1	SD44	SD44 - Missouri River Bridge (Platte/Winner)	Replace Str Bridge, Grading, Interim Surfacing	132.515	2024	167.687	
Construction planned for 2024 through 2027.											
255	P 1806(24)21	07W5	Gregory	0.0	SD1806	SD1806 - Near the Whetstone Recreation Area	Slide Repair	2.574	2025	3.354	
256	*NH 0018(243)359 P 0047(125)7	08J7 08J8	Charles Mix Gregory	0.0	SD47 US18	US18 - 3.4 E of US281 over Choteau Ck; SD47 - 5.3 S of US18 over Ponca Ck	Polymer Chip Seal	0.218	2026	0.264	
257	P 0044(231)274 P 1806(27)44	08QN 091D	Charles Mix Gregory	20.0	SD1806 SD44	SD44 - Fm SD47 to Missouri River; SD1806 - Fm SD44 S 4.5	Erosion & Slide Repair, Pipe work	3.865	2026	4.934	

By County

Gregory

Seq	Project Number	PC #	County	Length	Route	Location of Project	Work Description	Federal Funds ¥	Fiscal Year	Total Cost(Mil \$)	¥
258	P 0044(237)284	0959	Gregory	1.0	SD44	SD44 - 6 W of Platte-Winner Bridge	Erosion & Slide Repair, Grading	1.809	2026	2.208	

.....

By County

Haakon

Seq	Project Number	PC #	County	Length	Route	Location of Project	Work Description	Federal Funds ¥	Fiscal Year	Total Cost(Mil \$)	¥
259	NH 0012(175)106 NH 0212(161)135 P 0063(45)144	03UA 03UC 03WC	Corson Haakon Ziebach	0.0	SD63 US12 US212	US12 - Str 6.7 E of the Perkins Co Line Over Hay Ck; US212 - Str 0.5 W of Dupree Over Bear Ck; SD63 - Str 0.5 S of the Ziebach/Haakon Co Line Over Hermaphrodite Ck	Scour Protection	1.358	2023	1.538	
260	NH 0014(230)145	04FW	Haakon	1.9	US14	US14 - Strs 2.6, 4.3 & 6.4 E of Philip Over Grindstone Creek, Over Belcher Creek & Over Wilburn Creek	Replace Str Bridge, Approach Grading	7.535	2023	9.767	
261	NH 0014(234)167	05E9	Haakon Stanley	22.3	US14	US14 - Fm Midland to SD34	Mill, AC Resurfacing, Pipe Work, Bridge Rail Upgrade	7.556	2023	9.689	
262	NH-PS 0073(83)92	08RU	Haakon	0.0	SD73	SD73 - in Phillip, RCPE Railroad, DOT #190010C	Crossing Surface, AC Surfacing, Traffic Control, CE	0.198	2023	0.229	
263	NH 0083(91)118 NH 0014(243)131 P 1806(26)145 P 0034(215)217	081K 081L 08JA 08KJ	Haakon Hughes Jackson Lyman Stanley	0.0	SD1806 SD34 US14 US83	US83 - Str In Fort Pierre over the Bad River; US14 - Str 3.8 SW of the Jackson/Haakon Co Line over Lone Tree Ck, Str 1.1 NE of the Haakon/Jackson Co Line over Ck, Str 1.9 S of the SD34 Jct over Plum Ck; SD34 - 7.3 E of US14/83 over Mush Ck; SD1806 - 6.4 NW of SD273 over Cedar Ck	Polymer Chip Seal, Approach Slabs	0.642	2024	0.786	
264	PH 8028(19)	05WM	Haakon	0.0		Various County, City, & Township Roads in Haakon County	Signing & Delineation - Gravel Roads ONLY	0.840	2024	1.121	
265	NH 0014(250)138	08JL	Haakon	0.0	US14	US14 - 1 SW of Philip over N Fork Bad Rv, 2.5 NE Jackson Co Line over Ck	Polymer Chip Seal	0.213	2026	0.261	
266	NH 0014(252)128	06Q4	Haakon Jackson	22.2	US14	US14 - Fm Cottonwood to 8 E of Phillip	Mill, AC Resurfacing, Pipe Work	9.249	2026	11.550	

¥ Costs reflect anticipated inflation

HC65Coding.rpt

By County

Hamlin

Seq	Project Number	PC #	County	Length	Route	Location of Project	Work Description	Federal Funds ¥	Fiscal Year	Total Cost(Mil \$)	¥
267	IM-NH-P 0012(276) NH 0012(296)	06FT 089T	Brookings Codington Deuel Hamlin	9.7	I29N SD15 SD22 US14 US14E US14W US212 US212E US212W	Various Locations Throughout the Watertown Area	2023 Regionwide Approach Slab Repair, Replace Joint, Polymer Chip Seal; PCC Pavement Grinding	4.360	2023	5.321	
268	NH-P 0012(304)	08R1	Deuel Grant Hamlin Roberts	34.7	SD10 SD22 SD28 US12	Various Locations in the Watertown Area	Rout and Seal	0.112	2023	0.137	
269	IM 0296(33)168	07D4	Hamlin	0.0	I29N	I29 N - 4 NW of SD22 Interch over Stray Horse Ck	Chloride Extraction & Repair PS Girders	0.144	2024	0.159	
270	BRF 6293(12)	08NK	Hamlin	0.2		Structure 3.5 W & 2.1 S of Hazel on 438th Ave over the BN RR SN 29-020-051	Structure Removal, PE (2021 Local Bridge Removal Program)	0.246	2024	0.300	
271	P 0021(174)127	06CW	Hamlin	4.2	SD21	SD21 - Fm W City Limits of Hayti to US81	Full Depth Reclamation, AC Surfacing, Pipe Work	8.357	2024	10.757	
272	P 0028(54)329	07YP	Hamlin	11.1	SD28	SD28 - Fm 7 W of Lake Norden E to US81	Mill, AC Resurfacing	3.720	2024	4.769	
273	NH 0081(127)119	08XW	Hamlin Kingsbury	16.1	US81	US81 - Fm Arlington to SD28	Mill, AC Resurfacing of Shoulders	1.960	2024	2.392	
274	P-B 0028(48)346	06NG	Hamlin	3.5	SD28	SD28 - Fm 192nd St E of Lake Poinsett to 5.2 W of Estelline; SD28 - 2.3 W Deuel County Line over Big Sioux River	Grading, Interim Surfacing, Replace Str RCBC & Bridge, Approach Grading	6.714	2025	8.612	
275	NH 0081(120)145	07YW	Codington Hamlin	10.3	US81	US81 - Fm SD 22 N to Watertown	Mill, AC Resurfacing, Pipe Work	4.705	2025	6.034	
276	*P-PH 0028(36)355	04HM	Deuel Hamlin	9.2	SD28	SD28 - Fm Estelline to SD15	Grading, Interim Surfacing, Replace Str RCBC, Approach Slab	13.842	2025	19.242	

¥ Costs reflect anticipated inflation

HC65Coding.rpt

By County

Hamlin

Seq	Project Number	PC #	County	Length	Route	Location of Project	Work Description	Federal Funds ¥	Fiscal Year	Total Cost(Mil \$)	¥
277	P 0028(43)355	05Q7	Deuel Hamlin	14.0	SD28	SD28 - Fm 458th Ave E of Lake Poinsett to SD15	AC Surfacing, Mill, AC Resurfacing	8.884	2026	11.390	

.....

By County

Hand

Seq	Project Number	PC #	County	Length	Route	Location of Project	Work Description	Federal Funds ¥	Fiscal Year	Total Cost(Mil \$)	¥
278	P 0045(62)112 P 0026(07)252	07YU 07YV	Hand	25.3	SD26 SD45	SD45 - Fm Miller to US212; SD26 - Fm S Jct SD45 to N Jct of SD45	Mill, AC Resurfacing	9.122	2023	11.716	
279	P TAPR(38)	07RM	Hand	0.0		Miller - along 5th St fm E 2nd Ave to E 5th Ave	PCC Shared Use Path, CE	0.184	2023	0.262	
280	NH 0014(254)302	08XT	Hand	13.9	US14	US14 - Fm Miller to Wessington	AC Surfacing of Shoulders, AC Resurfacing of Bike Path	2.440	2023	2.977	
281	BRO-B 8030(17)	08MQ	Hand	0.2		Structure 7.5 N & 1 E of Miller on 361st Ave over Wolf Ck SN 30-170-185	Structure, Approach Grading, PE (2021 Local Federal Bridge Replacement Program)	0.647	2024	0.790	
282	BRO-B 8030(18)	08MR	Hand	0.2		Structure 1 N & 1 E of St Lawrence on 197th S. over Turtle Ck SN 30-194-250	Structure, Approach Grading, PE (2021 Local Federal Bridge Replacement Program)	0.647	2024	0.790	
283	BRO-B 8030(19)	08MT	Hand	0.2		Structure 6 E & 8.4 N of Miller on 366th Ave over Wolf Ck SN 30-220-166	Structure, Approach Grading, PE (2021 Local Federal Bridge Replacement Program)	0.647	2024	0.790	
284	BRO-B 8030(20)	08MU	Hand	0.2		Structure 4 E & 0.4 N of St Lawrence on 366th Ave over Pearl Ck SN 30-220-256	Structure, Approach Grading, PE (2021 Local Federal Bridge Replacement Program)	0.352	2024	0.430	
285	BRO-B 8030(21)	08MV	Hand	0.2		Structure 8 E & 9.9 N of Miller on 368th Ave over Wolf Ck SN 30-240-151	Structure, Approach Grading, PE (2021 Local Federal Bridge Replacement Program)	0.647	2024	0.790	
286	BRO-B 8030(22)	08MW	Hand	0.2		Structure 13 E & 10.6 N of Miller on 373rd Ave over Wolf Ck SN 30-290-144	Structure, Approach Grading, PE (2021 Local Federal Bridge Replacement Program)	0.639	2024	0.780	
287	BRO 8030(23)	08NL	Hand	0.2		Structure 10 S & 4.3 W of Wessington on 212th St over inlet at Rose Hill Lake SN 30-257-400	Structure Removal, PE (2021 Local Bridge Removal Program)	0.082	2024	0.100	
288	P 0026(06)253	06RN	Hand	13.9	SD26	SD26 - Fm SD45 to the Hand/Spink Co Line	Mill, AC Resurfacing, Pipe Work	4.062	2024	5.209	

By County

Hanson

Seq	Project Number	PC #	County	Length	Route	Location of Project	Work Description	Federal Funds ¥	Fiscal Year	Total Cost(Mil \$)	¥
289	IM-NH-P 0021(183)	08R6	Aurora Charles Mix Davison Gregory Hanson Jerauld Lyman Sanborn	79.3	I90E I90W SD1806 SD34 SD37N SD37S SD42 SD44 SD50	Various Locations in the Mitchell Area	Asphalt Surface Treatment	1.637	2023	1.998	
290	PH 0020(201)	06JF	Hanson Miner Minnehaha	0.0	SD34 SD38 US81	Various Locations in the Mitchell Region	Modify Intersection	3.521	2023	4.118	
291	P 0042(77)301	04F6	Davison Hanson McCook	25.8	SD42	SD42 - Fm SD37 to Bridgewater	Mill, AC Resurfacing, Pipe Work	8.057	2023	10.341	
292	P 0042(90)305 P 0034(209)366	0824 0827	Hanson Miner	0.0	SD34 SD42	SD42 - Str 1.7 E of Davison Co Line; SD34 - Str 6.3 W of US81 Jct	Scour Protection, Berm Repair	0.259	2024	0.330	
293	IM 0908(105)350	07W6	Hanson McCook	1.2	I90E I90W	I90 E & W - Fm Exit 350 (SD25) to 4 W of Exit 364 (Salem)	Modify Drainage, Spot Grading, PCC Surfacing, Crossovers	8.677	2024	10.033	
294	IM-P 0020(182)	06FU	Davison Hanson	0.0	I90E I90W SD38	Various Locations Throughout the Mitchell Region	2024 Regionwide Approach Slab Repair, Approach Guardrail & Blocks, Polymer Chip Seal, Scour Protection	2.629	2024	3.148	
295	P 0044(230)347 P 0042(93)305 IM 0908(108)341	08J0 08J1 08JM	Hanson Hutchinson	0.0	I90W SD42 SD44	I90W - 2.1 W of Exit 344 (Alexandria) over 419 Ave; SD44 - 5.6, 6.5 E of SD37 over N Br Dry Ck, 0.2, 1.2 W of SD37 over Pony Ck; SD42 - 1.2, 1.7, 9.5 E of Davidson Co Line over Gidle, N Br 12 Mile, Bloom Ck	Polymer Chip Seal	0.584	2025	0.703	
296	P-PH 0038(48)304	05FA	Hanson	15.6	SD38	SD38 - Fm E of the SD38P Jct to 8.3 E of the Alexandria Jct	Grading, Interim Surfacing, Modify Intersection, Pipe Work	12.811	2025	15.660	
297	IM 0908(101)336	07NX	Hanson	0.0	I90E	I90 E - Weigh Station, 4 E of Mitchell	Grading, PCC Surfacing, Lighting, Building	5.479	2026	6.525	

¥ Costs reflect anticipated inflation

HC65Coding.rpt

By County

Hanson

Seq	Project Number	PC #	County	Length	Route	Location of Project	Work Description	Federal Funds ¥	Fiscal Year	Total Cost(Mil \$)	¥
298	P 0038(50)304	06D9	Hanson McCook	17.1	SD38	SD38 - Fm E of the SD38P Jct to the Hanson/McCook Co Line	Mill, AC Resurfacing, AC Surfacing	7.413	2026	9.505	

.....

By County

Harding

Seq	Project Number	PC #	County	Length	Route	Location of Project	Work Description	Federal Funds ¥	Fiscal Year	Total Cost(Mil \$)	¥
299	NH-B 0044(221)42 P-B 0020(219)26 NH-B 0085(111)72	07WN 08A0 08A1	Butte Harding Pennington	0.0	SD20 SD44 US85	SD44 - Str 1.9 W of the SD231 Jct over Rapid Ck; SD20 - 0.9 W of Buffalo over Rush Ck; SD20 - 0.9 W of Buffalo over Rush Ck; US85 - 16 NE of US212 over Indian Ck	Column Repair	0.098	2023	0.120	
300	NH-P 0042(94)	08QT	Butte Harding Meade Perkins	101.9	SD20 SD34 SD73 SD79 US212 US85	Various Routes in the Belle Fourche Area	Rout and Seal	0.330	2023	0.403	
301	NH-P 0042(95)	08R5	Butte Harding Lawrence Meade Perkins	130.1	SD20 SD34 SD79 US212 US85	Various Locations in the Belle Fourche Area	Asphalt Surface Treatment	3.661	2023	4.467	
302	P 0065(21)176 NH 0212(208)126 P 0063(63)144 NH 0085(115)126 P 0075(10)221	08J2 08J3 08J4 08K9 08KA	Harding Perkins Ziebach	0.0	SD63 SD65 SD75 US212 US85	SD65 - 12.8 S of SD20 over Moreau Rv; US212 - 1 W of Redelm over Bear Ck ; SD63 - Ziebach/Haakon Co Line over Cheyenne Rv; US85 - 0.2 S of SD20W over S Fork Grand Rv; SD75 - 5.5 N of Lodgepole over N Fork Grand Rv, 7.9 N of SD20 over S Fork Grand Rv	Polymer Chip Seal	0.996	2024	1.215	
303	NH 0085(112)146	07Y2	Harding	8.0	US85	US85 - Fm Ludlow to the ND State Line	Full Depth Reclamation, Mill, AC Surfacing, Pipe Work	7.745	2024	9.909	
304	PH 8032(06)	04LD	Harding	0.0		Various County, City, & Township Roads in Harding County	Signing & Delineation - Gravel Roads ONLY	0.600	2024	0.799	
305	P 0079(84)232	06TD	Harding	0.9	SD79	SD79 - Str 0.1 S of the ND Border Over the N Fork of the Grand River	Replace Str Bridge, Approach Grading	5.331	2025	6.923	

¥ Costs reflect anticipated inflation

HC65Coding.rpt

By County

Harding

Seq	Project Number	PC #	County	Length	Route	Location of Project	Work Description	Federal Funds ¥	Fiscal Year	Total Cost(Mil \$)	¥
306	NH-P 0042(89)	07NU	Butte Harding	0.0	SD20 US85	US85 - 12.2 S of SD168; SD20 - 11 W of US85, 1.5 W of SD79	Replace Culvert RCBC, Replace RCBC Aprons, Approach Grading	1.693	2025	2.194	
307	P-B 0079(91)178	07WM	Harding	0.0	SD79	SD79 - 21.4 S of the SD20 Jct over the Moreau River	LSDC Overlay, Erosion Repair	0.416	2025	0.507	
308	P 0079(90)203	06RR	Harding	15.4	SD79	SD79 - Fm the E SD20 Jct N 15	Mill, AC Resurfacing, Pipe Work	5.056	2025	6.504	

By County

Hughes

Seq	Project Number	PC #	County	Length	Route	Location of Project	Work Description	Federal Funds ¥	Fiscal Year	Total Cost(Mil \$)	¥
309	NH 0014(237)245	06K7	Hughes	1.4	US14	US14 - Fm W of N US83 Jct to E of N US83 Jct	Modify Intersection, PCC Surfacing	5.659	2023	7.238	
310	NH-P 0031(54)	08QX	Hughes Jackson	31.8	SD63 US14 US14E US14W	Various Routes in the Pierre Area	Rout and Seal	0.103	2023	0.126	
311	P TAPU(30)	08E6	Hughes	0.0		Pierre - on Poplar Ave along the causeway, connecting the existing Lewis & Clark Trail in Steamboat Park to the SD Park Ent at La Framboise Island	PCC Shared Use Path, CE	0.339	2023	0.414	
312	NH 0083(91)118 NH 0014(243)131 P 1806(26)145 P 0034(215)217	081K 081L 08JA 08KJ	Haakon Hughes Jackson Lyman Stanley	0.0	SD1806 SD34 US14 US83	US83 - Str In Fort Pierre over the Bad River; US14 - Str 3.8 SW of the Jackson/Haakon Co Line over Lone Tree Ck, Str 1.1 NE of the Haakon/Jackson Co Line over Ck, Str 1.9 S of the SD34 Jct over Plum Ck; SD34 - 7.3 E of US14/83 over Mush Ck; SD1806 - 6.4 NW of SD273 over Cedar Ck	Polymer Chip Seal, Approach Slabs	0.642	2024	0.786	
313	P 0034(206)245	06R0	Hughes Hyde	11.6	SD34	SD34 - Fm Hughes/Hyde Co Line to the SD47 N Jct	Mill, AC Resurfacing, Pipe Work	3.674	2024	4.711	
314	P 0034(208)212	06T0	Hughes	1.8	SD34 SD34E SD34W	SD34, SD34 E & W - Fm Cleveland Ave to Farm Island Rd in Pierre	Mill, AC Resurfacing, Pipe Work	1.029	2024	1.319	
315	P 0031(43)	06F6	Hughes	18.1	SD34	Various Locations Throughout the Pierre Area	2024 Areawide Pipe Work Projects	0.547	2024	0.710	
316	*NH 0014(185)229	026Z	Hughes	1.3	US14	US14 - Fm Sioux Ave to the Divided Hwy W of SD1804 in Pierre	Urban Grading, Curb & Gutter, ADA, Signals, Storm Sewer, Lighting, AC Surfacing	10.900	2025	15.094	
Construction planned for 2025 & 2026.											
317	NH 0083(92)138	08YD	Hughes Sully	14.1	US83	US83 - Fm US14 to Onida	AC Surfacing of Shoulders	2.357	2025	2.877	

By County

Hughes

Seq	Project Number	PC #	County	Length	Route	Location of Project	Work Description	Federal Funds ¥	Fiscal Year	Total Cost(Mil \$)	¥
318	P 0034(219)213	08LG	Hughes	13.7	SD34	SD34 - Fm Farm Island to Ft George	Mill, AC Resurfacing, Pipe Work	4.440	2026	5.692	

Construction planned for 2026 to 2027.

By County

Hutchinson

Seq	Project Number	PC #	County	Length	Route	Location of Project	Work Description	Federal Funds ¥	Fiscal Year	Total Cost(Mil \$)	¥
319	BRO-B 8034(33)	084X	Hutchinson	0.2		Structure 8.0 N & 6.3 E of Parkston on 268th St over Twelve Mile Creek SN 34-123-000	Structure, Approach Grading, PE (2020 Local Federal Bridge Replacement Program)	0.365	2023	0.445	
320	BRO-B 8034(34)	0851	Hutchinson	0.2		Structure in Milltown on Benson Rd over Twelve Mile Creek SN 34-157-051	Structure, Approach Grading, PE (2020 Local Federal Bridge Replacement Program)	0.620	2023	0.756	
321	NH 0018(234)387	07Y7	Hutchinson	15.1	US18	US18 - Fm SD25 to US81	Mill, AC Resurfacing	3.872	2023	4.965	
322	P 0044(222)330 NH 0037(172)43	07Y8 08V1	Douglas Hutchinson	25.6	SD37 SD44	SD44 - Fm the E Jct of US281 to SD37 at Parkston; SD37 - Fm 2 N of US18 to Parkston	Mill, AC Resurfacing; AC Surfacing of Shoulders	6.964	2023	8.942	
323	NH-P 0023(66)	08RG	Bon Homme Hutchinson Turner Yankton	41.3	SD37 SD44 US18 US81	Various Locations in the Yankton Area	Asphalt Surface Treatment	1.163	2023	1.419	
324	PH 8034(31)	04K9	Hutchinson	0.0		Various County, City, & Township Roads in Hutchinson County	Signing & Delineation	1.122	2023	1.495	
325	PH 0020(199)	06K4	Hutchinson McCook Yankton	0.0	SD42 US81	Various Locations in the Mitchell Region	Modify Intersection	2.532	2023	3.031	
326	P 0025(98)26 P 0044(223)368 P 019A(29)28	0828 0829 082A	Hutchinson Turner	0.0	SD19A SD25 SD44	SD25 - Str 0.7 S of US18 Jct; SD44 - Str 9 W of US81 Jct; Str 1.4 E of SD19 Jct over Vermillion River; SD19A - Str 4.6 E of SD19 Jct	Scour Protection, Berm Repair	0.555	2024	0.739	
327	BRO-B 8034(35)	08MX	Hutchinson	0.2		Structure 1.3 N & 11.3 E of Parkston on Co Rd 11 over Plum Ck SN 34-173-057	Structure, Approach Grading, PE (2021 Local Federal Bridge Replacement Program)	0.652	2024	0.796	
328	BRO 8034(36)	08NN	Hutchinson	0.2		Structure in Parkston on Ash St over Pony Ck (City Owned) SN 34-063-072	Structure Removal, PE (2021 Local Bridge Removal Program)	0.082	2024	0.100	

¥ Costs reflect anticipated inflation

HC65Coding.rpt

By County

Hutchinson

Seq	Project Number	PC #	County	Length	Route	Location of Project	Work Description	Federal Funds ¥	Fiscal Year	Total Cost(Mil \$)	¥
329	PH 0020(212)	07A2	Hutchinson Lincoln Minnehaha Turner	0.0	SD11 SD115 SD42 SD44 US18	Mitchell Region	Modify Intersection	0.143	2024	0.159	
330	P 0044(230)347 P 0042(93)305 IM 0908(108)341	08J0 08J1 08JM	Hanson Hutchinson	0.0	I90W SD42 SD44	I90W - 2.1 W of Exit 344 (Alexandria) over 419 Ave; SD44 - 5.6, 6.5 E of SD37 over N Br Dry Ck, 0.2, 1.2 W of SD37 over Pony Ck; SD42 - 1.2, 1.7, 9.5 E of Davidson Co Line over Gidle, N Br 12 Mile, Bloom Ck	Polymer Chip Seal	0.584	2025	0.703	
331	NH 0018(242)355	08GJ	Charles Mix Douglas Hutchinson	18.1	US18	US18 - Fm E Jct of US281 to SD37	Mill, AC Resurfacing, Pipe Work	5.816	2026	7.456	
332	NH 0044(232)377	06R5	Hutchinson Turner	8.0	SD44	SD44 - Fm US81 to Marion	Mill, AC Resurfacing, Modify Intersection, Pipe Work	3.209	2026	4.115	

By County

Hyde

Seq	Project Number	PC #	County	Length	Route	Location of Project	Work Description	Federal Funds ¥	Fiscal Year	Total Cost(Mil \$)	¥
333	P 0034(206)245	06R0	Hughes Hyde	11.6	SD34	SD34 - Fm Hughes/Hyde Co Line to the SD47 N Jct	Mill, AC Resurfacing, Pipe Work	3.674	2024	4.711	

By County

Jackson

Seq	Project Number	PC #	County	Length	Route	Location of Project	Work Description	Federal Funds ¥	Fiscal Year	Total Cost(Mil \$)	¥
334	IM 0903(105)131	04NJ	Jackson Jones Lyman	119.8	I90E I90W	I90 - Pierre Region	Modify Crossroads	0.845	2023	0.974	
335	IM 0901(206)45	07CR	Jackson Meade Pennington	10.1	I90W	I90 W - Fm 0.5 W of Exit 46 (Piedmont) to Exit 55 (Deadwood Ave in Rapid City); I90 Crossroads at Exits 101 (Jensen Rd), 107 (Cedar Butte Rd), 116 (239th St), 121 (Big Foote Rd), 127 (206th Ave)	Interstate Fence	0.576	2023	0.666	
336	NH-P 0031(54)	08QX	Hughes Jackson	31.8	SD63 US14 US14E US14W	Various Routes in the Pierre Area	Rout and Seal	0.103	2023	0.126	
337	NH 0041(179)	08QY	Jackson Lawrence Meade Pennington	38.8	SD34 SD34E SD34W US14 US14A US85	Various Routes in the Rapid City Area	Rout and Seal	0.125	2023	0.153	
338	NH-P 0033(42)	08R2	Bennett Jackson Lyman Tripp	51.1	SD63 SD73 US18 US183	Various Routes in the Winner Area	Rout and Seal	0.165	2023	0.202	
339	IM-NH-P 0033(39)	08RF	Bennett Jackson Jones Mellette Todd Tripp	143.8	I90E I90W SD73 US183 US83	Various Locations in the Winner Area	Asphalt Surface Treatment, Rout and Seal	3.507	2023	4.279	
340	NH 0033(40)	08RL	Jackson	9.3	SD73	Various Locations in the Winner Area	Micro-Surfacing	0.499	2023	0.610	
341	P TAPR(42)	08EE	Jackson	0.0		Wanblee - along SD44 fm Wanblee Mart to Washabaugh Ave	PCC Shared Use Path, CE	0.400	2023	0.907	

¥ Costs reflect anticipated inflation

HC65Coding.rpt

By County

Jackson

Seq	Project Number	PC #	County	Length	Route	Location of Project	Work Description	Federal Funds ¥	Fiscal Year	Total Cost(Mil \$)	¥
342	IM-NH-P 0040(234)	04W7	Jackson Pennington	0.0	I90E I90W SD240 US14E	I90 - Strs, 4.0 E of the Box Elder Intch over 154th Ave; 0.5 W of SD240 Over RR; 0.3 E of Wasta Over the Cheyenne River; 1.9 NW of the W Wall Intch Under Cedar Butte Road; 6.3 NW of the SD240 S Intch Over Whitewater Crk; On the US014 WB Off ramp at the I90 Intch; US14 - Str, US14 & I 90 Intch; SD240 - Str, At the W Wall Intch Over I90	Zone Painting, Paint Superstructure	2.777	2023	3.053	
343	NH 0083(91)118 NH 0014(243)131 P 1806(26)145 P 0034(215)217	081K 081L 08JA 08KJ	Haakon Hughes Jackson Lyman Stanley	0.0	SD1806 SD34 US14 US83	US83 - Str In Fort Pierre over the Bad River; US14 - Str 3.8 SW of the Jackson/Haakon Co Line over Lone Tree Ck, Str 1.1 NE of the Haakon/Jackson Co Line over Ck, Str 1.9 S of the SD34 Jct over Plum Ck; SD34 - 7.3 E of US14/83 over Mush Ck; SD1806 - 6.4 NW of SD273 over Cedar Ck	Polymer Chip Seal, Approach Slabs	0.642	2024	0.786	
344	*NH 0073(73)62 P 0248(17)162	05HV 08EH	Jackson	9.7	SD248 SD73	SD73 - Fm S of the White River to Kadoka; SD248 - Fm SD73 to 12th Ave in Kadoka	Grading, Interim Surfacing, Replace Str RCBC; Lighting	13.974	2024	17.880	
345	P TAPR(45)	08W7	Jackson	0.0		Wanblee - Along the E side of SD44 fm Washabaugh Ave to 1st St, along 1st St fm SD44 to Cluster Housing Dr	PCC Shared Use Path, CE	0.400	2024	1.023	
346	*IM 0903(115)131 NH 0073(80)78	05T7 07Y4	Jackson	24.9	I90E I90W SD73	I90 E & W - Fm Cactus Flats to E of Exit 152 (Kadoka); SD73 - Fm Jct of I90 N 4	Mill, AC Resurfacing, Pipe Work, Lighting	13.530	2025	15.804	
347	NH 0073(78)62	05U4	Jackson	8.7	SD73	SD73 - Fm S of the White River to Kadoka	AC Surfacing	5.410	2025	6.936	
348	IM 0903(117)131	091K	Jackson Jones Lyman	0.0	I90E	I90 - SD240 Cactus Flat Interch, 256th Ave (FAS 6511) 6.2 W of Okaton Interch, SD248 Murdo Interch over I90 & 7.5 E of US83 N Interch over 300th Ave	LSDC Overlay, Joints, Approach Surfacing, Guardrail	1.659	2025	1.824	

¥ Costs reflect anticipated inflation

HC65Coding.rpt

By County

Jackson

Seq	Project Number	PC #	County	Length	Route	Location of Project	Work Description	Federal Funds ¥	Fiscal Year	Total Cost(Mil \$)	¥
349	P-B 0248(16)173	06NH	Jackson	0.0	SD248	SD248 - Strs 1.7 W of Belvidere over Brave Bull Ck, 0.4 E of Belvidere over Brave Bull Ck	Replace Str RCBC, Approach Grading	1.847	2026	2.401	
350	NH 0014(252)128	06Q4	Haakon Jackson	22.2	US14	US14 - Fm Cottonwood to 8 E of Phillip	Mill, AC Resurfacing, Pipe Work	9.249	2026	11.550	
351	PH 8036(05)	04L6	Jackson	0.0		Various County, City, Tribal & Township Roads in Jackson County	Signing & Delineation - Gravel Roads ONLY	0.781	2026	1.041	

By County

Jerauld

Seq	Project Number	PC #	County	Length	Route	Location of Project	Work Description	Federal Funds ¥	Fiscal Year	Total Cost(Mil \$)	¥
352	IM-NH-P 0021(183)	08R6	Aurora Charles Mix Davison Gregory Hanson Jerauld Lyman Sanborn	79.3	I90E I90W SD1806 SD34 SD37N SD37S SD42 SD44 SD50	Various Locations in the Mitchell Area	Asphalt Surface Treatment	1.637	2023	1.998	
353	PS 0224(02)288	08V5	Jerauld	0.0	SD224	SD224 - In Alpena BNSF RR, DOT 394726W	Crossing Surface, AC Patching, CE	0.036	2023	0.040	
354	BRF-B 6236(06)	08MY	Jerauld	0.2		Structure 0.1 W of Jct US281 on 221st St over Sand Ck SN 37-238-010	Structure, Approach Grading, PE (2021 Local Federal Bridge Replacement Program)	0.684	2024	0.835	
355	PH 8037(02)	04L5	Jerauld	0.0		Various County, City, & Township Roads in Jerauld County	Signing & Delineation	0.656	2025	0.875	

By County

Jones

Seq	Project Number	PC #	County	Length	Route	Location of Project	Work Description	Federal Funds ¥	Fiscal Year	Total Cost(Mil \$)	¥
356	IM 0903(105)131	04NJ	Jackson Jones Lyman	119.8	I90E I90W	I90 - Pierre Region	Modify Crossroads	0.845	2023	0.974	
357	IM-NH-P 0033(39)	08RF	Bennett Jackson Jones Mellette Todd Tripp	143.8	I90E I90W SD73 US183 US83	Various Locations in the Winner Area	Asphalt Surface Treatment, Rout and Seal	3.507	2023	4.279	
358	P-B 0248(12)173	06G7	Jones Lyman	0.0	SD248	SD248 - Strs 4.9 W of Lyman Co Line Over Medicine Ck, 3.9 W of Lyman Co Line Over Medicine Ck, 3.1 W of Lyman Co Line Over Medicine Ck, 0.2 W of Lyman Co Line Over Medicine Ck, 1.0 W of US 83 Over Medicine Ck, 2.1 W of Lyman Co Line over Medicine Ck	Replace Str RCBC, Approach Grading	12.624	2025	16.157	
359	IM 0904(64)198	06DM	Jones	13.1	I90E I90W I90WF	I90 E & W - Fm 5.3 E of Murdo to Jones/Lyman Co Line	Mill, AC Resurfacing, Pipe Work	8.053	2025	9.302	
360	IM 0903(117)131	091K	Jackson Jones Lyman	0.0	I90E	I90 - SD240 Cactus Flat Interch, 256th Ave (FAS 6511) 6.2 W of Okaton Interch, SD248 Murdo Interch over I90 & 7.5 E of US83 N Interch over 300th Ave	LSDC Overlay, Joints, Approach Surfacing, Guardrail	1.659	2025	1.824	
361	PH 8038(02)	05WR	Jones	0.0		Various County, City, & Township Roads in Jones County	Signing & Delineation - Gravel Roads ONLY	0.532	2026	0.710	

By County

Kingsbury

Seq	Project Number	PC #	County	Length	Route	Location of Project	Work Description	Federal Funds ¥	Fiscal Year	Total Cost(Mil \$)	¥
362	*NH 0014(232)401	05HU	Brookings Kingsbury	2.9	US14E US14W	US14 E & W - Fm S of Arlington to E of the S US81 Jct	Grading, Rubblize PCC, AC Surfacing, Edge Drains	6.866	2023	8.819	
363	*P-PH-B 0025(85)115 P 0028(44)316	04XC 064U	Clark Kingsbury	16.4	SD25 SD28	SD25 - Fm N of DeSmet to the S Jct of SD28; SD25 - Fm the N Jct of SD28 N 0.3; SD28 - Fm the SD25 S Jct to the SD25 N Jct	Grading, Replace Str RCBC, Interim Surfacing	18.889	2023	24.638	
364	P 0013(160)	088L	Kingsbury Miner	13.1	SD25	Various Routes in the Huron Area	Asphalt Surface Treatment	0.369	2023	0.450	
365	PS 0014(246)364	08GX	Kingsbury	0.0	US14	US14 E of Iroquois, RCP&E RR DOT 197696P	Crossing Surface, Approach Work, CE	0.113	2023	0.126	
366	PH 0010(152)	06K5	Codington Deuel Kingsbury Roberts	0.0	US12 US212 US212E US212W US81	Various Locations in the Watertown Area.	Modify Intersection	2.663	2023	3.105	
367	P 0028(45)316 P 0025(88)115	064V 064X	Clark Kingsbury	16.4	SD25 SD28	SD25 - Fm N of DeSmet to the SD28 S Jct; SD28 - Fm the SD25 N Jct to the SD25 S Jct; SD25 - Fm the SD28 N Jct N 0.3	AC Surfacing	7.850	2024	10.065	
368	NH 0081(127)119	08XW	Hamlin Kingsbury	16.1	US81	US81 - Fm Arlington to SD28	Mill, AC Resurfacing of Shoulders	1.960	2024	2.392	
369	*NH 0014(242)363	079E	Kingsbury	20.2	US14	US14 - Fm Iroquois to DeSmet, fm De Smet to 2.4 W of Lake Preston	Rubblize, AC Surfacing, Pipe Work	19.326	2025	24.778	

By County

Lake

Seq	Project Number	PC #	County	Length	Route	Location of Project	Work Description	Federal Funds ¥	Fiscal Year	Total Cost (Mil \$)	¥
370	NH 0081(112)95	06P9	Lake	12.3	US81	US81 - Fm N of NW 9th St in Madison to the Lake/Kingsbury/Brookings Co Line	Mill, Full Depth Reclamation, AC Surfacing, Pipe Work, Modify Intersection	11.419	2023	14.669	
371	P 0022(91)	08RD	Lake Lincoln Minnehaha Turner	49.4	SD11 SD19 SD44	Various Locations in the Sioux Falls Area	Asphalt Surface Treatment	1.391	2023	1.697	
372	NH 0022(89)	08RM	Lake	3.2	SD34 US81	Various Locations in the Sioux Falls Area	Grinding, Joint & Spall Repair	0.397	2023	0.485	
373	NH 0034(212)388	06PR	Lake	10.4	SD34 SD34E SD34W	SD34 E & W - Fm the Beginning of the Divided Lanes in Madison to 462nd Ave	Mill, AC Resurfacing, Pipe Work, Modify Intersection, Approach Slabs, Berm Repair	5.744	2025	7.255	

By County

Lawrence

Seq	Project Number	PC #	County	Length	Route	Location of Project	Work Description	Federal Funds ¥	Fiscal Year	Total Cost(Mil \$)	¥
374	BRO-B 8041(184)	0854	Lawrence	0.2		Structure 0.12 W of US14A on Elmore Rd over Spearfish Creek SN 41-079-199	Structure, Approach Grading, PE (2020 Local Federal Bridge Replacement Program)	0.352	2023	0.430	
375	IM-NH-P 0041(163)	06FK	Lawrence Pennington	39.6	I90E SD240 SD44 US14 US14A US85	Various Locations Throughout the Rapid City Area	Areawide Pipe Work Projects	1.272	2023	1.622	
376	NH 0041(179)	08QY	Jackson Lawrence Meade Pennington	38.8	SD34 SD34E SD34W US14 US14A US85	Various Routes in the Rapid City Area	Rout and Seal	0.125	2023	0.153	
377	NH-P 0042(95)	08R5	Butte Harding Lawrence Meade Perkins	130.1	SD20 SD34 SD79 US212 US85	Various Locations in the Belle Fourche Area	Asphalt Surface Treatment	3.661	2023	4.467	
378	IM-P 0041(177)	08RC	Lawrence Meade Pennington	31.0	I90E I90W SD44 SD473	Various Locations in the Rapid City Area	Asphalt Surface Treatment, Rout and Seal	0.910	2023	1.111	
379	PH 8041(19)	04L7	Lawrence	0.0		Various County, City, & Township Roads in Lawrence Co	Signing & Delineation - Gravel Roads ONLY	0.809	2023	1.079	
380	NH-PH 0085(110)36	06UH	Lawrence	0.8	US85N US85S	US85 - Intersection with Colorado Blvd	Modify Intersection, Mill, AC Resurfacing	1.423	2023	1.664	
381	PH 0034(202)12	06UM	Butte Lawrence	11.8	SD34	SD34 - Fm Belle Fourche to Whitewood	AC Surfacing, Modify Intersection, Passing Lanes, Pipe Work	8.343	2023	9.893	

By County

Lawrence

Seq	Project Number	PC #	County	Length	Route	Location of Project	Work Description	Federal Funds ¥	Fiscal Year	Total Cost(Mil \$)	¥
382	BRF 6404(00)22-1	08WJ	Lawrence	0.2		Structure 2.3 N & 3.5 W of Nemo on Nemo Rd over Boxelder Ck SN 41-238-262	Structure Preservation – Bridge Improvement Grant	0.000	2023	0.526	
383	IM 0901(200)1	07D3	Lawrence	0.0	I90E I90W	I90 E & W - Strs 1.7, 2 E of the WY State Line, Interch over Schenk Lane, 3, 1.3 W of the US85 Interch, EBL Off Ramp 0.3 W of the US85 Interch & 1.0 SE of the SD34 N Interch	Polymer Chip Seal, Bearing Retrofit, Joints	0.814	2024	0.895	
384	BRF-B 6545(04)	08N0	Lawrence	0.2		Structure 2.5 SE of Whitewood on the I90 Service Rd over Spring Ck SN 41-228-112	Structure, Approach Grading, PE (2021 Local Federal Bridge Replacement Program)	0.598	2024	0.730	
385	BRF-B 8234(01)	08N7	Lawrence	0.2		Structure 0.2 W of Jct US85S/Colorado Blvd in Spearfish on Co Rd 014B over Miller Ck (City Owned) SN 41-155-090	Structure, Approach Grading, PE (2021 Local Federal Bridge Replacement Program)	0.615	2024	0.750	
386	BRF 6545(05)	08NQ	Lawrence	0.2		Structure E Boundary of Whitewood on the Whitewood Service Rd over Co Rd & the RCP&E RR (City Owned) SN 41-211-100	Structure Removal, PE (2021 Local Bridge Removal Program)	0.328	2024	0.400	
387	IM 0901(202)26	081A	Lawrence	0.0	I90E I90W	I90 E & W - 3 SE of Exit 23 (Whitewood) over Spring Ck	LSDC Overlay, Approach Slabs, Approach Rail	0.757	2025	0.831	
388	NH 014A(32)46	08LU	Lawrence	0.1	US14A	US14A - 4 E of Deadwood	Backslope Repair	1.143	2025	1.597	
389	*PH 0385(55)102	03X7	Lawrence Pennington	13.3	US385	US385 - 4 N of the SD44 Jct to N of Nemo Rd	Shoulder Widening, Modify Intersection	17.041	2025	19.905	
	Construction planned for 2026.										
390	PH 0040(346)	089U	Lawrence	1.8	I90E I90W	Various Locations in the Rapid City Region	Guardrail Elimination	1.915	2025	2.284	
391	PH 0385(64)117	08E2	Lawrence	1.0	US385	US385 - 4.2 S of US85	Horizontal Curve Realignment	4.454	2025	5.499	

By County

Lawrence

Seq	Project Number	PC #	County	Length	Route	Location of Project	Work Description	Federal Funds ¥	Fiscal Year	Total Cost (Mil \$)	¥
392	NH-B 014A(26)29	06XL	Lawrence	0.0	US14A	US14A - Str. 0.2 E of Cheyenne Crossing Over Ice Box Ck	Replace Str RCBC, Approach Grading	1.494	2026	1.939	
393	*NH 0385(63)102	06DP	Lawrence Pennington	13.3	US385	US385 - Fm 4 N of SD44 to N of Nemo Rd	Full Depth Reclamation, AC Surfacing	11.573	2026	14.838	
394	NH 0085(116)34	08UX	Lawrence	0.3	US85	US85 - Intersection of Crook City Rd	Install SB Left Turn Lane	0.498	2026	0.649	
395	NH 014A(34)39	08RV	Lawrence	0.2	US14A	US14A - 1 W of US85 in Deadwood	Replace Retaining Wall	0.901	2026	1.153	
396	P 014A(35)28	0954	Lawrence	0.1	US14A	US14A - 0.5 W of US85	Slide Repair	1.357	2026	1.656	

By County

Lincoln

Seq	Project Number	PC #	County	Length	Route	Location of Project	Work Description	Federal Funds ¥	Fiscal Year	Total Cost(Mil \$)	¥
397	IM 2292(95)0	03RD	Lincoln Minnehaha	11.4	I229N I229S	I229 Corridor	Median Lighting	2.723	2023	3.100	
398	BRO-B 8042(46)	085A	Lincoln	0.2		Structure 3.5 W of Tea on 272nd St over Beaver Creek SN 42-007-040	Structure, Approach Grading, PE (2020 Local Federal Bridge Replacement Program)	0.365	2023	0.445	
399	BRO-B 8042(47)	085C	Lincoln	0.2		Structure 10 S & 0.9 W of Lennox on 289th St over Long Creek SN 42-011-210	Structure, Approach Grading, PE (2020 Local Federal Bridge Replacement Program)	0.456	2023	0.557	
400	BRO-B 8042(48)	085D	Lincoln	0.2		Structure 10 S & 0.8 W of Lennox on 289th St over Long Creek SN 42-012-210	Structure, Approach Grading, PE (2020 Local Federal Bridge Replacement Program)	0.365	2023	0.445	
401	BRO-B 8042(49)	085E	Lincoln	0.2		Structure 2 W & 0.3 N of Beresford on 469th Ave over a Tributary to Ash Creek SN 42-050-287	Structure, Approach Grading, PE (2020 Local Federal Bridge Replacement Program)	0.352	2023	0.430	
402	*NH 0100(108)407 P 1353(00) NH 2115(00) P 1261(00)	01V6 08DD 08DE 08DF	Lincoln	2.4		Veterans Pkwy - Fm Western Ave to Cliff Ave; Western Ave - Fm S of Veterans Pkwy to N of Veterans Pkwy in Sioux Falls; Minnesota Ave - Fm S of Veterans Pkwy to N of Veterans Pkwy in Sioux Falls; Cliff Ave - Fm S of Veterans Pkwy to N of Veterans Pkwy in Sioux Falls	Grading, Str Bridge, PCC Surfacing, Curb & Gutter, Storm Sewer, Signals, Lighting, AC Surfacing, Modify Intersection	32.471	2023	66.861	
403	*NH 0018(157)438	6923	Lincoln	8.1	US18	US18 - Fm I29 E to Just W of the W Jct of SD11	Grading, PCC Surfacing, Replace Str RCBC	51.074	2023	68.647	
Construction planned for 2023 & 2024.											
404	IM 0020(186)	06FV	Lincoln Minnehaha	0.0	I29N I29S	Various Locations Throughout the Mitchell Region	2023 Regionwide Approach Slab Repair, Polymer Chip Seal	1.396	2023	1.704	
405	NH-P 0022(90)	08R0	Lincoln McCook Minnehaha	37.6	I90WF SD11 SD42	Various Routes in the Sioux Falls Area	Rout and Seal	0.117	2023	0.143	

By County

Lincoln

Seq	Project Number	PC #	County	Length	Route	Location of Project	Work Description	Federal Funds ¥	Fiscal Year	Total Cost(Mil \$)	¥
406	P 0022(91)	08RD	Lake Lincoln Minnehaha Turner	49.4	SD11 SD19 SD44	Various Locations in the Sioux Fall Area	Asphalt Surface Treatment	1.391	2023	1.697	
407	NH 0115(61)76	0950	Lincoln	0.0	SD115N SD115S	SD115 N & S - Tiger Way Jct	Signals	0.341	2023	0.416	
408	IM 2292(113)1	095Q	Lincoln Minnehaha	0.8	I229N I229S	I229 N & S - Fm I29 to Exit 2 (Western Ave)	Sign Bridge	1.727	2023	1.899	
409	P 0011(153)57	0823	Lincoln	0.0	SD11	SD11 - Str 2.5 N of US18 Jct; Str 6 S of Minnehaha Co Line	Scour Protection, Berm Repair	0.133	2024	0.174	
410	*EM 1360(02) IM 0292(88)74 IM 2292(104)0	06JQ 07C6 07D0	Lincoln	4.0	I229N I29N I29S	I29 - 85th St Interchange; 85th Street (270th Street) - Fm Sundowner Avenue E 1 to Tallgrass Ave in Sioux Falls; I29 NBL - Fm 85th St to I229; I229 NBL - Fm I29 to Louise Ave	Construct Interchange, Grading, Paving, Storm Sewer, Pavement Marking, ROW, Lighting, Sidewalk, CE; Auxiliary Lane	3.229	2024	49.425	
Construction planned for 2025 & 2026.											
411	IM 0292(89)50	07D5	Lincoln	0.0	I29N I29S	I29 N & S - 0.4 N of the US18 W Interch over Snake Ck & 294 St (FAS 6116) 3 N of the SD46 Interch over I29	Polymer Chip Seal, Bearing Repair, Approach Slabs	0.410	2024	0.450	
412	*NH 0100(110)405 P 1359(00) P 1391(00)	01V9 08DA 08DC	Lincoln	2.3		Veterans Pkwy - Fm I29 to Western Ave; Tallgrass Ave - Fm S of Veterans Pkwy to N of Veterans Pkwy in Sioux Falls; Louise Ave - Fm S of Veterans Pkwy to N of Veterans Pkwy in Sioux Falls	Grading, PCC Surfacing, Curb & Gutter, Storm Sewer, Signals, Lighting, AC Surfacing	31.979	2024	63.595	
413	PH 0020(212)	07A2	Hutchinson Lincoln Minnehaha Turner	0.0	SD11 SD115 SD42 SD44 US18	Mitchell Region	Modify Intersection	0.143	2024	0.159	
414	P TAPR(50)	08WD	Lincoln	0.0		Lennox - Along Boynton Ave fm 466th Ave to Juniper St	PCC Shared Use Path, CE	0.400	2024	0.634	

¥ Costs reflect anticipated inflation

HC65Coding.rpt

By County

Lincoln

Seq	Project Number	PC #	County	Length	Route	Location of Project	Work Description	Federal Funds ¥	Fiscal Year	Total Cost(Mil \$)	¥
415	NH 0018(00)451	073E	Lincoln	0.0	US18	US18 - Str Over the Big Sioux River 2 E of Canton	Approach Pavement, Joints, Approach Guardrail (South Dakota Share)	0.000	2025	0.076	
416	*NH 0100(106)409 P 8042(00) P 8042(00)	01V7 08DG 08DH	Lincoln	2.0		Veterans Pkwy - Fm Cliff Ave to Sycamore Ave; Southeastern Ave - Fm S of Veterans Pkwy to N of Veterans Pkwy in Sioux Falls; Sycamore Ave - Fm S of Veterans Pkwy to N of Veterans Pkwy in Sioux Falls	Grading, Str Bridge, PCC Surfacing, Curb & Gutter, Storm Sewer, Signals, Lighting, AC Surfacing	36.572	2025	72.493	
417	*NH 0100(107)411 P 1440(00) P 1432(00)	01VA 08DJ 08DK	Lincoln	2.1		Veterans Pkwy - Fm Sycamore Ave to 57th St; 69th St - Fm Sycamore Ave to Veterans Pkwy in Sioux Falls; 57th St - Fm W of Veterans Pkwy to E of Veterans Pkwy in Sioux Falls	Grading, PCC Surfacing, Curb & Gutter, Storm Sewer, Signals, Lighting, AC Surfacing; Modify Intersection	23.845	2026	45.648	
418	P 0044(233)406	08GM	Lincoln	5.6	SD44	SD44 - Fm Lennox to I29	Mill, AC Resurfacing, Spot Shoulder Widening, Pipe Work	2.926	2026	3.787	

By County

Lyman

Seq	Project Number	PC #	County	Length	Route	Location of Project	Work Description	Federal Funds ¥	Fiscal Year	Total Cost(Mil \$)	¥
419	IM 0903(105)131	04NJ	Jackson Jones Lyman	119.8	I90E I90W	I90 - Pierre Region	Modify Crossroads	0.845	2023	0.974	
420	P 0047(117)67 P 0248(13)261	069Q 06YC	Lyman	20.3	SD248 SD47	SD47 - From I90 to W of Fort Thompson; SD248 - Fm Reliance to I90	Mill, AC Resurfacing, Pipe Work	5.298	2023	6.617	
421	NH-P 0013(165)	08QV	Buffalo Clark Lyman Spink	55.2	SD249 SD28 SD34 SD37 SD45 SD47 US212	Various Routes in the Huron and Winner Area	Rout and Seal	0.179	2023	0.218	
422	NH-P 0033(42)	08R2	Bennett Jackson Lyman Tripp	51.1	SD63 SD73 US18 US183	Various Routes in the Winner Area	Rout and Seal	0.165	2023	0.202	
423	IM-NH-P 0021(183)	08R6	Aurora Charles Mix Davison Gregory Hanson Jerauld Lyman Sanborn	79.3	I90E I90W SD1806 SD34 SD37N SD37S SD42 SD44 SD50	Various Locations in the Mitchell Area	Asphalt Surface Treatment	1.637	2023	1.998	
424	P 0047(122)58	06Q8	Lyman	9.6	SD47	SD47 - Fm N of SD49 to I90	Mill, AC Resurfacing, Pipe Work	2.232	2023	2.724	

Seq	Project Number	PC #	County	Length	Route	Location of Project	Work Description	Federal Funds ¥	Fiscal Year	Total Cost(Mil \$)	¥
425	NH 0083(91)118 NH 0014(243)131 P 1806(26)145 P 0034(215)217	081K 081L 08JA 08KJ	Haakon Hughes Jackson Lyman Stanley	0.0	SD1806	US83 - Str In Fort Pierre over the Bad River; US14 - Str 3.8 SW of the Jackson/Haakon Co Line over Lone Tree Ck, Str 1.1 NE of the Haakon/Jackson Co Line over Ck, Str 1.9 S of the SD34 Jct over Plum Ck; SD34 - 7.3 E of US14/83 over Mush Ck; SD1806 - 6.4 NW of SD273 over Cedar Ck	Polymer Chip Seal, Approach Slabs	0.642	2024	0.786	
426	P 0047(123)52	08JC	Lyman	0.0	SD47	SD1806 - 6.4 NW of SD273 over Cedar Ck; SD47 - 5.3 S of SD49 over Bull Ck, 7.3 S of I90 over White Rv	Polymer Chip Seal	0.200	2024	0.244	
427	IM-P 0905(117)261	080A	Lyman	0.0	I90E I90L I90W	I90 E, W & L - 1 E of Oacoma	Pipe Work, Channel Cleanout	3.094	2024	3.566	
428	P 0047(113)42	05UN	Lyman	16.0	SD47	SD47 - Fm 2.5 N of the Gregory/Lyman Co Line to SD49	Mill, AC Resurfacing, Pipe Work	4.619	2024	5.923	
429	P-B 0248(12)173	06G7	Jones Lyman	0.0	SD248	SD248 - Strs 4.9 W of Lyman Co Line Over Medicine Ck, 3.9 W of Lyman Co Line Over Medicine Ck, 3.1 W of Lyman Co Line Over Medicine Ck, 0.2 W of Lyman Co Line Over Medicine Ck, 1.0 W of US 83 Over Medicine Ck, 2.1 W of Lyman Co Line over Medicine Ck	Replace Str RCBC, Approach Grading	12.624	2025	16.157	
430	IM 0905(121)236	06P1	Lyman	15.5	I90E	I90 E - Fm Kennebec to E of Reliance	Mill, AC Resurfacing of Shoulders, Asphalt Surface Treatment	3.179	2025	3.495	
431	IM 0905(119)226	081C	Lyman	0.0	I90E	I90 - Exit 226 (US183) under I90, WB On Ramp & EB Off Ramp	Repair RCBC Outlet	0.246	2025	0.271	

By County

Lyman

Seq	Project Number	PC #	County	Length	Route	Location of Project	Work Description	Federal Funds ¥	Fiscal Year	Total Cost(Mil \$)	¥
432	IM 0906(76)263 P 090L(09)260	08L4 07YC	Brule Lyman	12.8	I90E I90EL I90L I90W I90WF I90WL	I90 E & W - Fm Chamberlain E 8; I90L, I90WL, I90EL & I90WF - Fm 1.1 W of Exit 260 in Oacoma to Missouri River Bridge	Mill, AC Resurfacing, Pipe Work, Inslope Flattening	9.176	2025	10.979	
433	IM 0903(117)131	091K	Jackson Jones Lyman	0.0	I90E	I90 - SD240 Cactus Flat Interch, 256th Ave (FAS 6511) 6.2 W of Okaton Interch, SD248 Murdo Interch over I90 & 7.5 E of US83 N Interch over 300th Ave	LSDC Overlay, Joints, Approach Surfacing, Guardrail	1.659	2025	1.824	
434	*IM-B 0905(108)212 NH 0083(90)87	04W6 079G	Lyman	0.9	I90E US83	I90 - Exit 212 (US83N); US83 - Fm I90 to SD248	Replace Str Bridge, Approach Grading, Modify Vertical Clearance; Grading, PCC Surfacing	13.049	2026	15.665	
435	IM-FP 0905(113)247	05J9	Lyman	14.3	I90E I90W	I90 E & W - Fm W of Exit 248 (Reliance) E to the Missouri River Bridge	Pipe Work, Erosion Repair	0.636	2026	0.734	
436	P 0047(124)47	08QP	Lyman	4.0	SD47	SD47 - Fm 7 S of SD49 S 5	Erosion Repair, Slide Repair, Pipe Work	0.588	2026	0.718	

By County

Marshall

Seq	Project Number	PC #	County	Length	Route	Location of Project	Work Description	Federal Funds ¥	Fiscal Year	Total Cost(Mil \$)	¥
437	P 0037(116)224 P 0027(09)241	01RE 01RF	Brown Marshall	0.0	SD27 SD37	SD37 - 7 S of SD10 Over Crow Creek Ditch; SD27 - 4.5 N of SD10 Over Wild Rice Ck	Deck Overlay, Approach Guard Rail, Bridge Rail	0.560	2023	0.684	
438	NH-P 0011(141) NH 0013(146)	06FR 06WW	Edmunds Marshall Spink	0.0	SD27 US12 US281	Various Locations Throughout the Aberdeen & Huron Areas	2023 Regionwide Approach Slab Repair, Polymer Chip Seal, Berm Repair	1.022	2023	1.246	
439	NH-P 0011(159)	08R4	Brown Day Edmunds Faulk Marshall McPherson Spink	93.9	SD10 SD25 SD27 SD45 US212	Various Locations in the Aberdeen Area	Asphalt Surface Treatment	2.643	2023	3.224	
440	*P-PH-B 0010(124)296 PP 0010(133)316	05F4 062E	Brown Marshall	23.9	SD10	SD10 - Fm E of the James River to Britton; SD10 - Str 4.6 W of SD27 S over a Drainage Ditch; SD10 - 4.3 W of Britton, DMV&W RR, DOT #067399N	Shoulder Widening, Replace Str RCBC, Approach Grading, Modify Intersection, Pipe Work; Signal	16.431	2024	19.197	
Construction planned for 2024 & 2025.											
441	BRO 8046(06)	08NM	Marshall	0.2		Structure 3.2 N & 2 E of Langford on 421st Ave over a Ck SN 46-090-198	Structure Removal, PE (2021 Local Bridge Removal Program)	0.082	2024	0.100	
442	NH 0281(128)193 NH 0012(301)301 NH 0012(300)276 P 0025(104)209 NH 0014(251)360 P 0020(229)295	08JN 08JP 08JR 08JT 08JU 08JV	Beadle Brown Edmunds Faulk Marshall	0.0	SD20 SD25 US12 US12W US14 US281	US281 - 1.1 S of US12 over Foot Ck; US12W - 11 E of 281N over James Rv; US12 - At Mina over BNSF RR; SD25 - 2.5 S of SD10 over Roy Lk Inlet; US14 - 2.7 W of Iroquois over Middle Pearl Ck; SD20 - 0.8 S of SD45N over Ck	Polymer Chip Seal	0.564	2026	0.689	
443	P 0025(87)213	069E	Marshall	6.0	SD25	SD25 - Fm the SD10 E Jct to 6 N of SD10	Mill, AC Resurfacing, Pipe Work	1.718	2026	2.202	
444	P 0010(158)296	06Q9	Brown Marshall	23.9	SD10	SD10 - Fm E of the James River to W of Britton	Mill, AC Resurfacing	8.904	2026	11.415	
445	P 0010(175)332	07YK	Marshall Roberts	18.9	SD10	SD10 - Fm W of 434th Ave to E of 451st Ave	Mill, AC Resurfacing, Pipe Work	6.288	2026	8.063	

¥ Costs reflect anticipated inflation

HC65Coding.rpt

By County

Marshall

Seq	Project Number	PC #	County	Length	Route	Location of Project	Work Description	Federal Funds ¥	Fiscal Year	Total Cost(Mil \$)	¥
446	P 0025(103)193	08GH	Day Marshall	19.2	SD25	SD25 - Fm Roslyn to Lake City	AC Resurfacing, Pipe Work	6.042	2026	7.752	

.....

By County

McCook

Seq	Project Number	PC #	County	Length	Route	Location of Project	Work Description	Federal Funds ¥	Fiscal Year	Total Cost (Mil \$)	¥
447	IM-B 0908(93)368 IM-B 0908(92)357	04DQ 04DP	McCook	0.0	I90E	I90 - Str Exit 368 (Canistota); I90 - Str Exit 357 (Bridgewater)	Deck Replacement, Approach Slab Replacement, Rehab Abutments, Zone Painting	3.630	2023	3.991	
448	NH-P 0022(90)	08R0	Lincoln McCook Minnehaha	37.6	I90WF SD11 SD42	Various Routes in the Sioux Falls Area	Rout and Seal	0.117	2023	0.143	
449	PH 0020(199)	06K4	Hutchinson McCook Yankton	0.0	SD42 US81	Various Locations in the Mitchell Region	Modify Intersection	2.532	2023	3.031	
450	P 0042(77)301	04F6	Davison Hanson McCook	25.8	SD42	SD42 - Fm SD37 to Bridgewater	Mill, AC Resurfacing, Pipe Work	8.057	2023	10.341	
451	PS 0042(96)327	08V7	McCook	0.0	SD42	SD42 - In Bridgewater BNSF RR, DOT 385967L	Crossing Surface, AC Patching, CE	0.036	2023	0.040	
452	IM 0908(105)350	07W6	Hanson McCook	1.2	I90E I90W	I90 E & W - Fm Exit 350 (SD25) to 4 W of Exit 364 (Salem)	Modify Drainage, Spot Grading, PCC Surfacing, Crossovers	8.677	2024	10.033	
453	*IM-EM 0908(97)362	05T2	McCook Minnehaha	13.0	I90E	I90 E - Fm 2 W of Humboldt to 2 E of Hartford; I90 - Str 0.4 W of Exit 390 (SD38); I90 E - Exit 379 (Humboldt)	Remove & Replace PCC Surfacing, Replace Str Bridge, Approach Grading, Correct Clearance Deficiency, Spot Grading, Pipe Work	30.921	2024	40.568	
454	P 0038(46)332	05UR	McCook Minnehaha	16.6	SD38	SD38 - Fm US81 to SD19; Jct of SD19/SD38	Mill, AC Resurfacing, Pipe Work	5.232	2024	6.725	
455	P TAPR(40)	08EC	McCook	0.0		Canistota - along the N side of Pine St fm 3rd Ave to 7th Ave, along the E side of 5th Ave fm Main St to Pine St, along 5th Ave fm Pine St to the City Park & Pool, along the W side of 7th Ave fm the Nursing home to Pine St and along the E side of 7th Ave fm Pine St to Ash St	PCC Shared Use Path, CE	0.185	2024	0.226	

¥ Costs reflect anticipated inflation

HC65Coding.rpt

By County

McCook

Seq	Project Number	PC #	County	Length	Route	Location of Project	Work Description	Federal Funds ¥	Fiscal Year	Total Cost(Mil \$)	¥
456	P TAPR(51)	08WE	McCook	0.0		Salem - Along Minnesota St fm Essex Ave to Washington Ave, along Washington Ave fm Minnesota St to Existing Sidewalk at the Baseball Sports Complex, along Peck St fm Washington Ave to Jefferson Ave	PCC Shared Use Path, CE	0.400	2024	0.490	
457	P 0038(50)304	06D9	Hanson McCook	17.1	SD38	SD38 - Fm E of the SD38P Jct to the Hanson/McCook Co Line	Mill, AC Resurfacing, AC Surfacing	7.413	2026	9.505	

By County

McPherson

Seq	Project Number	PC #	County	Length	Route	Location of Project	Work Description	Federal Funds ¥	Fiscal Year	Total Cost (Mil \$)	¥
458	NH-P 0011(159)	08R4	Brown Day Edmunds Faulk Marshall McPherson Spink	93.9	SD10 SD25 SD27 SD45 US212	Various Locations in the Aberdeen Area	Asphalt Surface Treatment	2.643	2023	3.224	
459	NH-P 0032(42)	08R7	Campbell Corson Dewey McPherson Walworth	105.8	SD10 SD130 SD144 SD1804 SD20 SD271 SD65 US12 US83	Various Locations in the Mobridge Area	Asphalt Surface Treatment	2.978	2023	3.633	
<p>This project is located within the Pierre Region, Mobridge Area. Based upon MRM data at the end of the project, SDDOT's database automatically includes the Aberdeen Region.</p>											
460	NH-P 000S(432)	08KR	Campbell Edmunds McPherson Potter	16.6	SD10 SD20 SD253 SD47 US12	Various Locations in the Pierre & Aberdeen Regions	Regionwide Inslope Repair & Restoration, Culvert Extensions	1.873	2024	2.326	
461	PH 8045(02)	05WT	McPherson	0.0		Various County, City, & Township Roads in McPherson County	Signing & Delineation - Gravel Roads ONLY	0.956	2024	1.275	
462	P 0247(10)172	06XJ	Edmunds McPherson	16.1	SD247	SD247 - Various locations on SD247 in Edmunds and McPherson Counties	Inslope Restoration	0.895	2024	1.150	

By County

Meade

Seq	Project Number	PC #	County	Length	Route	Location of Project	Work Description	Federal Funds ¥	Fiscal Year	Total Cost(Mil \$)	¥
463	IM 0901(206)45	07CR	Jackson Meade Pennington	10.1	I90W	I90 W - Fm 0.5 W of Exit 46 (Piedmont) to Exit 55 (Deadwood Ave in Rapid City); I90 Crossroads at Exits 101 (Jensen Rd), 107 (Cedar Butte Rd), 116 (239th St), 121 (Big Foote Rd), 127 (206th Ave)	Interstate Fence	0.576	2023	0.666	
464	IM 0901(203)45	08LD	Meade	3.8	I90E I90W	I90 E & W - Fm E of Exit 44 to W of Exit 48	Construct Median & Ramp Crossovers	1.815	2023	2.096	
465	BRO-B 8047(30)	085F	Meade	0.2		Structure 21.1 W & 13.9 S of Faith on Pine Creek Rd over Pine Creek SN 47-549-149	Structure, Approach Grading, PE (2020 Local Federal Bridge Replacement Program)	0.379	2023	0.462	
466	BRO-B 8047(31)	085G	Meade	0.2		Structure 6 E & 12 N of White Owl on Whitetail Rd over Beaver Dam Creek SN 47-635-190	Structure, Approach Grading, PE (2020 Local Federal Bridge Replacement Program)	0.451	2023	0.550	
467	NH 0073(77)146	06PA	Meade	14.2	SD73	SD73 - Fm SD34 N 14	Mill, AC Resurfacing, Pipe Work, Approach Guardrail	4.635	2023	5.943	
468	NH-P 0042(94)	08QT	Butte Harding Meade Perkins	101.9	SD20 SD34 SD73 SD79 US212 US85	Various Routes in the Belle Fourche Area	Rout and Seal	0.330	2023	0.403	
469	NH 0041(179)	08QY	Jackson Lawrence Meade Pennington	38.8	SD34 SD34E SD34W US14 US14A US85	Various Routes in the Rapid City Area	Rout and Seal	0.125	2023	0.153	
470	NH-P 0042(95)	08R5	Butte Harding Lawrence Meade Perkins	130.1	SD20 SD34 SD79 US212 US85	Various Locations in the Belle Fourche Area	Asphalt Surface Treatment	3.661	2023	4.467	

¥ Costs reflect anticipated inflation

HC65Coding.rpt

By County

Meade

Seq	Project Number	PC #	County	Length	Route	Location of Project	Work Description	Federal Funds ¥	Fiscal Year	Total Cost(Mil \$)	¥
471	IM-P 0041(177)	08RC	Lawrence Meade Pennington	31.0	I90E I90W SD44 SD473	Various Locations in the Rapid City Area	Asphalt Surface Treatment, Rout and Seal	0.910	2023	1.111	
472	P TAPU(33)	08E9	Meade	0.0		Sturgis - along Lazell St fm Apollo Pl to Moose Dr	PCC Shared Use Path, CE	0.400	2023	0.540	
473	BRO-B 8047(32)	08NW	Meade	0.2		Structure 4.4 E & 3.5 N of Sturgis on a State Park Rd over a Ck (GF&P OWNED) SN 47-074-395	Structure, Approach Grading, PE (2021 Federal Bridge Replacement Program)	0.602	2024	0.734	
474	*IM 0901(187)44	034J	Meade	2.8	I90E I90W	I90 E & W - Fm E of Exit 44 to W of Exit 48; Exit 46 (Elk Creek Rd)	Grading, Interchange Reconstruction (Exit 46), PCC Surfacing	52.988	2024	63.391	
Construction planned for 2024 through 2026.											
475	NH 0034(207)96	079F	Meade	18.7	SD34	SD34 - Fm 16.5 W of N SD73 Jct to Meade/Ziebach Co Line	Mill, AC Resurfacing, Pipe Work	5.417	2024	6.946	
476	IM 0901(207)29	091Q	Meade	0.0	I90E I90W	I90 E & W - 0.4 W of US14A Interch over Bear Butte Ck, 0.9 NW of Sturgis Interch over Dolan Ck Rd; I90 EF - 2.2 N of Exit 44 over Elk Ck	Polymer Chip Seal	0.402	2024	0.443	
477	NH 0034(201)73	06XN	Meade	0.0	SD34	SD34 - Str 7.5 W of Union Center over East Elm Ck	Replace Str Bridge, Approach Grading	2.068	2025	2.717	
478	*IM 0901(198)32	06DN	Meade	2.9	I90E I90W	I90 E - Fm Exit 32 (Sturgis) to W of Exit 37 (Pleasant Valley)	Grading, PCC Surfacing, Replace Str Bridge, Reconstruct Interchange (Exit 34)	29.223	2026	36.644	
Construction planned for 2026 & 2027.											
479	NH 0073(81)160	06PH	Meade	14.0	SD73	SD73 - Fm 14 N of SD34 to US212 at Faith	Mill, AC Resurfacing, Pipe Work	4.935	2026	6.326	
480	NH 0034(222)56	06Q3	Meade	20.7	SD34	SD34 - Fm the Belle Fourche River to 3 W of Union Center	Mill, AC Resurfacing	7.101	2026	9.005	

By County

Meade

Seq	Project Number	PC #	County	Length	Route	Location of Project	Work Description	Federal Funds ¥	Fiscal Year	Total Cost(Mil \$)	¥
481	PS 1573(01)	0627	Meade	0.0		Elk Creek Rd - near Piedmont (Exit 46), RCP&E RR, DOT #199671B	Remove Crossing	0.450	2026	0.500	

.....

By County

Mellette

Seq	Project Number	PC #	County	Length	Route	Location of Project	Work Description	Federal Funds ¥	Fiscal Year	Total Cost(Mil \$)	¥
482	P 0044(211)200	04EM	Mellette	14.1	SD44	SD44 - Fm US83 to E City limits of Wood	Mill, AC Resurfacing, Pipe Work	3.946	2023	4.929	
483	IM-NH-P 0033(39)	08RF	Bennett Jackson Jones Mellette Todd Tripp	143.8	I90E I90W SD73 US183 US83	Various Locations in the Winner Area	Asphalt Surface Treatment, Rout and Seal	3.507	2023	4.279	
484	P 0053(11)49	07YF	Mellette	11.1	SD53	SD53 - Fm SD44 N 11	Full Depth Reclamation, Blotter Surfacing	1.663	2023	2.132	
485	PH 0044(238)172	095G	Mellette	0.0	SD44	SD44 - SD63 Jct	Modify Intersection, Lighting	0.112	2023	0.125	
486	P 0044(215)194	07EA	Mellette	0.0	SD44	SD44 - 2.3 W of US83 over Pine Ck	LSDC Overlay	0.265	2024	0.324	
487	PH 8048(04)	04JH	Mellette	0.0		Various County, City, & Township Roads in Mellette County	Signing & Delineation- Gravel Roads ONLY	0.580	2025	0.773	

By County

Miner

Seq	Project Number	PC #	County	Length	Route	Location of Project	Work Description	Federal Funds ¥	Fiscal Year	Total Cost(Mil \$)	¥
488	BRO-B 8049(22)	084R	Miner	0.2		Structure in Carthage on Main St over Redstone Creek (City Owned) SN 49-062-018	Structure, Approach Grading, PE (2020 Local Federal Bridge Replacement Program)	0.365	2023	0.445	
489	BRO-B 8049(23)	085J	Miner	0.2		Structure 5 N & 0.1 E of Howard on 228th St over the West Fork of the Vermillion River SN 49-161-080	Structure, Approach Grading, PE (2020 Local Federal Bridge Replacement Program)	0.365	2023	0.445	
490	P 0013(160)	088L	Kingsbury Miner	13.1	SD25	Various Routes in the Huron Area	Asphalt Surface Treatment	0.369	2023	0.450	
491	PH 0020(201)	06JF	Hanson Miner Minnehaha	0.0	SD34 SD38 US81	Various Locations in the Mitchell Region	Modify Intersection	3.521	2023	4.118	
492	P 0042(90)305 P 0034(209)366	0824 0827	Hanson Miner	0.0	SD34 SD42	SD42 - Str 1.7 E of Davison Co Line; SD34 - Str 6.3 W of US81 Jct	Scour Protection, Berm Repair	0.259	2024	0.330	
493	BRO-B 8049(24)	08N1	Miner	0.2		Structure 5 S & 4.6 E of Carthage on 227th St over a Ck SN 49-116-070	Structure, Approach Grading, PE (2021 Local Federal Bridge Replacement Program)	0.352	2024	0.430	

By County

Minnehaha

Seq	Project Number	PC #	County	Length	Route	Location of Project	Work Description	Federal Funds ¥	Fiscal Year	Total Cost(Mil \$)	¥
494	IM-PH 0293(107)99	05F9	Minnehaha Moody	0.0	I29N I29S	SD13 - 0.3 N of Flandreau Over the Big Sioux River; I29 N/S - 1 N of Exit 98 (Dell Rapids); 1.2 N Minnehaha Co. Line; 3.8 S of Exit 109 (Colman); 3 S of Exit 109 (Colman)	High Friction Surface Treatment, Polymer Chip Seal, Deck Repair, Curb Repair, Approach Slabs, Replace Joint	2.640	2023	2.902	
Construction is planned for 2023 & 2024.											
495	*IM 2292(98)9 P 1200(04) IM 2292(112)6	04XK 06MM 08QM	Minnehaha	0.7	I229N I229S	I229 Exit 9 (Benson Rd) in Sioux Falls; Benson Rd - Fm Lewis Ave E to Hall Ave ; I229 - 6th St Structure	Modify Interchange, LSDC, Approach Slab, Joints, Bridge Rail, PE, Grading, Storm Sewer, Curb & Gutter, PCC Surfacing, ROW, Signals, Lighting, Polymer Chip Seal	31.729	2023	42.050	
Construction planned for 2023 & 2024.											
496	*IM 2292(84)2	000S	Minnehaha	0.8	I229N I229S	I229 - Exit 3 (Minnesota Ave) in Sioux Falls	Preliminary Engineering	0.000	2023	0.052	
497	*IM-NH 0909(46)406 NH 0011(118)80	4433 062V	Minnehaha	1.3	I90E I90W SD11	I90 - Exit 406 (Corson/Brandon) ; SD11 - Fm Redwood Blvd to Ash St in Brandon & 260th St Intersection in Corson	Interchange Reconstruction, Replace Str Bridge, Lighting, PCC Surfacing, ADA	31.836	2023	37.148	
Construction planned for 2024 & 2025.											
498	*IM 2292(107)5 NH 2042(30)	07C4 07C5	Minnehaha	3.2	I229N I229S	I229 - Fm 26th St to 10th St; 10th St Interchange; 10th St - Fm Lowell Ave to Cleveland Ave	Preliminary Engineering	0.000	2023	0.285	
499	IM 2292(95)0	03RD	Lincoln Minnehaha	11.4	I229N I229S	I229 Corridor	Median Lighting	2.723	2023	3.100	
500	BRO-B 8050(82)	085K	Minnehaha	0.2		Structure 1 N & 0.3 W of Renner on 257th St over Silver Creek SN 50-208-130	Structure, Approach Grading, PE (2020 Local Federal Bridge Replacement Program)	0.365	2023	0.445	
501	BRO-B 8050(83)	085L	Minnehaha	0.2		Structure 2.9 N & 1 E of Corson on 483rd Ave over a Tributary to Split Rock Creek SN 50-290-131	Structure, Approach Grading, PE (2020 Local Federal Bridge Replacement Program)	0.365	2023	0.445	

By County

Minnehaha

Seq	Project Number	PC #	County	Length	Route	Location of Project	Work Description	Federal Funds ¥	Fiscal Year	Total Cost(Mil \$)	¥
502	BRF 6364(00)21-4	08EY	Minnehaha	0.2		2 N & 0.1 W of Corson on 258th St.(Hwy 130) over Split Rock Creek SN 50-279-140	Structure Preservation – Bridge Improvement Grant	0.000	2023	1.796	
503	IM 0020(186)	06FV	Lincoln Minnehaha	0.0	I29N I29S	Various Locations Throughout the Mitchell Region	2023 Regionwide Approach Slab Repair, Polymer Chip Seal	1.396	2023	1.704	
504	NH-P 0022(90)	08R0	Lincoln McCook Minnehaha	37.6	I90WF SD11 SD42	Various Routes in the Sioux Falls Area	Rout and Seal	0.117	2023	0.143	
505	P 0022(91)	08RD	Lake Lincoln Minnehaha Turner	49.4	SD11 SD19 SD44	Various Locations in the Sioux Fall Area	Asphalt Surface Treatment	1.391	2023	1.697	
506	PP-PS 8050(85)	087K	Minnehaha	0.0		259th St - In Corson, BNSF RR DOT #097856A	Signals, Crossing	0.450	2023	0.500	
507	PP-PS 1310(11)	061U	Minnehaha	0.0		6th St - In Sioux Falls, DOT 097881H BNSF Railroad	Signals, Sidewalk, Approach, CE	0.135	2023	0.150	
508	PP-PS 1363(01)	08GV	Minnehaha	0.0		Ebenezer Ave in Sioux Falls, E&E RR, DOT 925091P	Signals, Crossing Surface, Approach Work, CE	0.270	2023	0.300	
509	PP-PS 1332(09)	08GW	Minnehaha	0.0		14th Street in Sioux Falls, E&E RR, DOT 186676X	Signals, Crossing Surface, Approach Work, CE	0.270	2023	0.300	
510	PH 0020(201)	06JF	Hanson Miner Minnehaha	0.0	SD34 SD38 US81	Various Locations in the Mitchell Region	Modify Intersection	3.521	2023	4.118	
511	PH 000S(396)	06TQ	Minnehaha Moody	1.4	I29N I29S	Various Locations on the state and local systems in the Aberdeen, Pierre, and Mitchell Regions	High Friction Surface Treatment	0.936	2023	1.040	
512	P TAPU(22)	06N7	Minnehaha	0.0		Crooks along West Ave from Main St to Executive Ave	PE, CE and Construction of Shared Use Path & Install RR Crossing	0.323	2023	0.394	

¥ Costs reflect anticipated inflation

HC65Coding.rpt

By County

Minnehaha

Seq	Project Number	PC #	County	Length	Route	Location of Project	Work Description	Federal Funds ¥	Fiscal Year	Total Cost(Mil \$)	¥
513	P TAPR(41)	08ED	Minnehaha	0.0		Dell Rapids - along the W side of 474th Ave fm W 10th St to W 7th St	PCC Shared Use Path, CE	0.400	2023	0.723	
514	P TAPU(32)	08E8	Minnehaha	0.0		Brandon - along Redwood Blvd fm Split Rock Ck to S Chestnut Blvd & along S Chestnut Blvd fm E Redwood Blvd to Oakhill Circle	PCC Shared Use Path, CE	0.400	2023	1.313	
515	BRO 8050(00)22-5	08WK	Minnehaha	0.2		Structure 3.4 N of Sherman on 487th Ave/Hwy 103 over Pipestone Ck SN 50-330-026	Structure Preservation – Bridge Improvement Grant	0.000	2023	0.490	
516	BRF 1115(00)22-1	08WQ	Minnehaha	0.2		Structure 0.2 E of Minnesota Ave in Sioux Falls on North Dr over the BN RR (City Owned) SN 50-203-195	Structure Preservation – Bridge Improvement Grant	0.000	2023	0.236	
517	BRF 1115(00)22-2	08WR	Minnehaha	0.2		Structure W of 4th Ave in Sioux Falls on North Dr over the Big Sioux Diversion (City Owned) SN 50-205-192	Structure Preservation – Bridge Improvement Grant	0.000	2023	0.889	
518	BRF 2115(00)21-1	08F2	Minnehaha	0.2		In Sioux Falls E of Minnesota Ave on Benson Road over the Big Sioux Diversion (City Owned) SN 50-202-180	Structure Preservation – Bridge Improvement Grant	0.000	2023	3.076	
519	IM 0909(97)404 P 0011(161)80	092E 092F	Minnehaha	0.8	I90E I90W SD11	I90 E & W -Fm Exit 402 (Veterans Parkway) to Exit 406 (Corson/Brandon); SD11 - N of I90	Median & Ramp Crossovers, Shoulder Widening	1.699	2023	1.884	
520	PP-PS 2115(47)	094U	Minnehaha	0.0		Minnesota Ave - In Sioux Falls, BNSF RR #097224S	Signal, Crossing Surface, Approach Work, Sidewalks, CE	0.288	2023	0.320	
521	P 0011(94)86	04VC	Minnehaha	0.0	SD11	SD11 - 5.2 North of the I90 Interchange Over West Pipestone Creek	Epoxy Chip Seal, Column Repair	0.132	2023	0.161	
522	IM 2292(113)1	095Q	Lincoln Minnehaha	0.8	I229N I229S	I229 N & S - Fm I29 to Exit 2 (Western Ave)	Sign Bridge	1.727	2023	1.899	

¥ Costs reflect anticipated inflation

HC65Coding.rpt

By County

Minnehaha

Seq	Project Number	PC #	County	Length	Route	Location of Project	Work Description	Federal Funds ¥	Fiscal Year	Total Cost(Mil \$)	¥
523	IM 0293(113)78	065E	Minnehaha	0.0	I29N I29S	I29 N & S - Strs 0.3 N of 26th St over Skunk Ck, Over 12th St (Exit 79), 0.3 N of 12th St over Ellis & Eastern RR	LSDC Overlay, Approach Slabs, Approach Pavement, Approach Guardrail	4.179	2024	4.594	
524	IM 2292(103)2 IM 2292(109)2	06CF 0818	Minnehaha	0.2	I229N	I229 - Exit 2 (Western Ave) in Sioux Falls	Modify Ramp - NB On Ramp; LSDC Overlay, Approach Slabs, Approach Pavement, Replace Steel Pedestrian Rail	2.230	2024	2.628	
525	IM 2292(105)3	07CY	Minnehaha	1.9	I229N	I229 - for Cliff Ave	Modify Crossovers, Temporary Structure	3.089	2024	3.568	
526	*NH 1157(02) NH 0011(101)72 NH 2042(28)	05C3 05C4 05UW	Minnehaha	1.0	SD11N SD11S	Veterans Parkway - Fm Arrowhead Parkway N 1000' in Sioux Falls; SD11 - Fm Arrowhead Parkway S 500' in Sioux Falls; Arrowhead Parkway - Fm Highline Ave to 0.5 W of Six Mile Road in Sioux Falls	Grading, Storm Sewer, Curb & Gutter, PCC Surfacing, ROW, Signals, Lighting	19.280	2024	23.673	
527	IM 0020(205)	07CV	Minnehaha	0.0	I229N I229S	Various Locations Throughout the Mitchell Region	2024 Regionwide Approach Slab Repair	0.870	2024	1.061	
528	PH 0020(212)	07A2	Hutchinson Lincoln Minnehaha Turner	0.0	SD11 SD115 SD42 SD44 US18	Mitchell Region	Modify Intersection	0.143	2024	0.159	
529	NH 0042(80)371	06YP	Minnehaha	1.5	SD42	SD42 - Fm Willow Run Ent to Big Sioux River in Sioux Falls	Grading, Storm Sewer, Curb & Gutter, PCC Surfacing, Str Widening, Signals, Lighting	18.438	2024	23.722	
Construction planned for 2024 & 2025.											
530	*IM-EM 0908(97)362	05T2	McCook Minnehaha	13.0	I90E	I90 E - Fm 2 W of Humboldt to 2 E of Hartford; I90 - Str 0.4 W of Exit 390 (SD38); I90 E - Exit 379 (Humboldt)	Remove & Replace PCC Surfacing, Replace Str Bridge, Approach Grading, Correct Clearance Deficiency, Spot Grading, Pipe Work	30.921	2024	40.568	

By County

Minnehaha

Seq	Project Number	PC #	County	Length	Route	Location of Project	Work Description	Federal Funds ¥	Fiscal Year	Total Cost(Mil \$)	¥
531	P 0038(46)332	05UR	McCook Minnehaha	16.6	SD38	SD38 - Fm US81 to SD19; Jct of SD19/SD38	Mill, AC Resurfacing, Pipe Work	5.232	2024	6.725	
532	P TAPU(37)	08W6	Minnehaha	0.0		Crooks - Along the W Side of S West Ave fm 7th St to Dianne St	PCC Shared Use Path, CE	0.325	2024	0.396	
533	IM 0022(94)	08Y8	Minnehaha	7.4	I29S I90E I90W	Various Routes in the Sioux Falls Area	Mill, AC Resurfacing of Shoulders	2.514	2024	2.763	
534	PP-PS 1416(07)	094T	Minnehaha	0.0		49th St - In Sioux Falls, BNSF RR, DOT #381648E	Signals, Crossing Surface, Approach Work, Sidewalks, CE	0.279	2024	0.310	
535	*IM-B 2292(101)4	05HN	Minnehaha	1.3	I229N I229S	I229 - Exit 4 (Cliff Ave) in Sioux Falls	Interchange Reconstruction	41.587	2025	50.978	
Construction planned for 2025 & 2026.											
536	*IM 0909(92)387 P 6353(21)	06G8 08CU	Minnehaha	0.5	I90E I90W	I90 - Exit 387 (Hartford); Western Ave - Fm N of I90 Exit 387 to Mickelson Rd in Hartford	Interchange Reconstruction, Replace Str Bridge, Approach Grading, Surfacing, Sidewalk; Urban Grading, AC Surfacing, Curb & Gutter, Storm Sewer, Shared Use Path, Sidewalk, Lighting	15.492	2025	19.113	
537	IM 0909(94)383	08DP	Minnehaha	0.0	I90E I90W	I90 - 3.8 E of SD19 over I90 (459th Ave)	Deck Replacement, Approach Slabs, Rehab Abutments, Bridge Painting, Fatigue Retrofit	1.860	2025	2.045	
538	*NH-P 0042(59)373	03TE	Minnehaha	4.9	SD42	SD42 - Fm the Big Sioux River Bridge to the IA State Line	Grading, PCC Surfacing, Curb & Gutter, Sidewalk, ADA, Storm Sewer, Lighting, Signals	29.750	2025	40.145	
Construction planned for 2025 & 2026.											
539	IM 0909(98)396	091T	Minnehaha	0.0	I90E I90W	I90 E & W - I90/I29 Interch over I29 Drainage Ditch & I90/I229 Interch over I229	LSDC Overlay, Approach Slabs, Pavement, Rails	2.604	2025	2.863	
540	PP 8050()	095U	Minnehaha	0.0		259th St in Sioux Falls, BNSF RR, DOT #097252V	Signals, CE	0.270	2025	0.300	
541	P 0011(145)83	05V6	Minnehaha	1.3	SD11	SD11 - Fm 258th St to 257th St	Grading, AC Surfacing, Replace Str Bridge	10.137	2026	13.035	

¥ Costs reflect anticipated inflation

HC65Coding.rpt

By County

Minnehaha

Seq	Project Number	PC #	County	Length	Route	Location of Project	Work Description	Federal Funds ¥	Fiscal Year	Total Cost(Mil \$)	¥
542	IM 2292(110)2 IM 2292(111)8	08K2 08K3	Minnehaha	0.0	I229N I229NF	I229 NF (Western Ave) - 0.1 S of I229 Interchange over Big Sioux Rv; I229N - 0.4 N of Exit 7 (Rice St) over Big Sioux Rv	Polymer Chip Seal	0.574	2026	0.630	
543	IM 0292(93)76	092A	Minnehaha	0.0	I29N	I29 - W 49th St 0.5 SW of 41st St Interch over I29	LSDC Overlay, Joints, Approach Slabs, Pavement, Pedestrian Rail	1.637	2026	1.800	

By County

Moody

Seq	Project Number	PC #	County	Length	Route	Location of Project	Work Description	Federal Funds ¥	Fiscal Year	Total Cost(Mil \$)	¥
544	IM-PH 0293(107)99	05F9	Minnehaha Moody	0.0	I29N I29S	SD13 - 0.3 N of Flandreau Over the Big Sioux River; I29 N/S - 1 N of Exit 98 (Dell Rapids); 1.2 N Minnehaha Co. Line; 3.8 S of Exit 109 (Colman); 3 S of Exit 109 (Colman)	High Friction Surface Treatment, Polymer Chip Seal, Deck Repair, Curb Repair, Approach Slabs, Replace Joint	2.640	2023	2.902	
Construction is planned for 2023 & 2024.											
545	IM 0294(74)114	080D	Brookings Moody	22.0	I29N I29S	I29 - Fm Exit 114 (Flandreau) to 3 N of Exit 133 (Brookings)	Variable Speed Limit & ITS Device	0.833	2023	0.916	
546	BRO-B 8051(16)	085Q	Moody	0.2		Structure 7.5 E & 2 S of Trent on 242nd St over Pipestone Creek SN 51-195-220	Structure, Approach Grading, PE (2020 Local Federal Bridge Replacement Program)	0.758	2023	0.925	
547	PH 000S(396)	06TQ	Minnehaha Moody	1.4	I29N I29S	Various Locations on the state and local systems in the Aberdeen, Pierre, and Mitchell Regions	High Friction Surface Treatment	0.936	2023	1.040	
548	P-B 0013(38)108	04VD	Moody	0.0	SD13	SD13 - 0.3 North of Flandreau Over the Big Sioux River	LSDC Overlay, Joints, Modify Girder, Bearing Repair, Zone Painting	0.533	2024	0.649	
549	PH 8051(14)	03V2	Moody	0.0		Various County, City, Tribal and Township Roads in Moody County	Signing & Delineation	0.727	2024	0.969	
550	P 0034(216)413 P 0013(163)109 NH 0014(249)415 P 0022(92)371	08HR 08HT 08HV 08K6	Brookings Deuel Moody	0.0	SD13 SD22 SD34 US14E	SD34 - 2.1 W of SD13 over Big Sioux Rv; SD13 - 2 N of Flandreau over Big Sioux Rv; US14E - 2.5 E of Volga over Big Sioux Rv Overflow; SD22 - 0.6 E of SD15 over Hidewood Ck	Polymer Chip Seal	0.446	2025	0.545	
551	NH 0034(193)403	0609	Moody	1.5	SD34	SD34 - Fm 469th Ave to the E City Limits in Colman	Grading, PCC Surfacing, Curb & Gutter, Sidewalk, Lighting	9.278	2025	12.086	
552	P-B 0013(166)114	08HX	Moody	0.0	SD13	SD13 - 4.1 S of Brookings Co Line over Spring Ck	Bent Cap Repair	0.188	2026	0.229	

By County

Moody

Seq	Project Number	PC #	County	Length	Route	Location of Project	Work Description	Federal Funds ¥	Fiscal Year	Total Cost(Mil \$)	¥
553	IM 0294(76)103	092C	Moody	0.0	I29N	I29 - 240th St (FAS 6334) 5 S of SD34 Interch & 241st St 3.2 N of Minnehaha Co Line over I29	Joints	0.231	2026	0.254	

.....

By County

Oglala Lakota

Seq	Project Number	PC #	County	Length	Route	Location of Project	Work Description	Federal Funds ¥	Fiscal Year	Total Cost(Mil \$)	¥
554	NH-P 0043(33)	088K	Fall River Oglala Lakota Pennington	43.0	SD471 SD71 US16A US18	Various Routes in the Custer Area	Asphalt Surface Treatment	1.209	2023	1.475	
555	*NH 0018(195)103 P 0407(05)01	04FC 06N3	Oglala Lakota	1.2	SD407 US18	US18 - In Pine Ridge Fm 2 Blocks N of SD407 to E of Indian Health Rd; SD407 - In Pine Ridge Fm Cherry Hill Ct to US18	Urban Grading, Curb & Gutter, Storm Sewer, Lighting, PCC Surfacing, ADA, Signal	5.832	2024	8.553	
556	PH 8057(04)	05WP	Oglala Lakota	0.0		Various County, City, Tribal & Township Roads in Oglala Lakota County	Signing & Delineation - Gravel Roads ONLY	0.618	2024	0.823	
557	*NH-PH-B 0018(202)121	04WU	Bennett Oglala Lakota	20.6	US18	US18 - Fm SD391 to W of Martin	Grading, Interim Surfacing, Replace Str RCBC	30.322	2026	36.739	

By County

Pennington

Seq	Project Number	PC #	County	Length	Route	Location of Project	Work Description	Federal Funds ¥	Fiscal Year	Total Cost(Mil \$)	¥
558	NH-B 0044(221)42 P-B 0020(219)26 NH-B 0085(111)72	07WN 08A0 08A1	Butte Harding Pennington	0.0	SD20 SD44 US85	SD44 - Str 1.9 W of the SD231 Jct over Rapid Ck; SD20 - 0.9 W of Buffalo over Rush Ck; SD20 - 0.9 W of Buffalo over Rush Ck; US85 - 16 NE of US212 over Indian Ck	Column Repair	0.098	2023	0.120	
559	IM-B 1902(67)0	065K	Pennington	0.9	I190N I190S	I190 - Fm N of Anamosa St to North St	Replace Str Bridge, Approach Grading, PCC Surfacing, Concrete Barrier, Approach Slabs, Guardrail, Lighting	5.758	2023	6.636	
560	IM 0901(206)45	07CR	Jackson Meade Pennington	10.1	I90W	I90 W - Fm 0.5 W of Exit 46 (Piedmont) to Exit 55 (Deadwood Ave in Rapid City); I90 Crossroads at Exits 101 (Jensen Rd), 107 (Cedar Butte Rd), 116 (239th St), 121 (Big Foote Rd), 127 (206th Ave)	Interstate Fence	0.576	2023	0.666	
561	BRO-B 8052(72)	085R	Pennington	0.2		Structure 4.0 W & 5.3 N of Conata on Huether Rd over a Creek SN 52-896-490	Structure, Approach Grading, PE (2020 Local Federal Bridge Replacement Program)	0.530	2023	0.647	
562	BRO-B 8052(73)	085T	Pennington	0.2		Structure 0.6 W & 2.1 N of Quinn on Paulsen Rd over Cottonwood Creek SN 52-952-341	Structure, Approach Grading, PE (2020 Local Federal Bridge Replacement Program)	0.365	2023	0.445	
563	BRO-B 8052(74)	085U	Pennington	0.2		Structure 0.5 W and 2.2 N of Quinn on Paulsen Rd over Cottonwood Creek SN 52-953-340	Structure, Approach Grading, PE (2020 Local Federal Bridge Replacement Program)	0.379	2023	0.462	
564	BRO-B 8052(75)	0862	Pennington	0.2		Structure 0.1 S of San Marco & S Canyon in Rapid City on San Marco Blvd over the Pierre St Drainage Ditch (City Owned) SN 52-375-296	Structure, Approach Grading, PE (2020 Local Federal Bridge Replacement Program)	0.365	2023	0.445	
565	P 0044(217)88	06R3	Pennington	19.4	SD44	SD44 - Fm Scenic to 11 W of Interior	Full Depth Reclamation, AC Surfacing, Mill, AC Resurfacing	6.239	2023	8.000	

¥ Costs reflect anticipated inflation

HC65Coding.rpt

By County

Pennington

Seq	Project Number	PC #	County	Length	Route	Location of Project	Work Description	Federal Funds ¥	Fiscal Year	Total Cost (Mil \$)	¥
566	IM-NH-P 0041(163)	06FK	Lawrence Pennington	39.6	I90E SD240 SD44 US14 US14A US85	Various Locations Throughout the Rapid City Area	Areawide Pipe Work Projects	1.272	2023	1.622	
567	NH-P 0043(33)	088K	Fall River Oglala Lakota Pennington	43.0	SD471 SD71 US16A US18	Various Routes in the Custer Area	Asphalt Surface Treatment	1.209	2023	1.475	
568	P 0043(35)	089E	Pennington	6.8	SD40	Various Locations in the Custer Area	Micro-Surfacing	0.398	2023	0.486	
569	NH-P 0043(36)	08QU	Custer Fall River Pennington	47.5	SD36 SD79N SD79S US16A US18 US18E	Various Routes in the Custer Area	Rout and Seal	0.174	2023	0.212	
570	NH 0041(179)	08QY	Jackson Lawrence Meade Pennington	38.8	SD34 SD34E SD34W US14 US14A US85	Various Routes in the Rapid City Area	Rout and Seal	0.125	2023	0.153	
571	IM-P 0041(177)	08RC	Lawrence Meade Pennington	31.0	I90E I90W SD44 SD473	Various Locations in the Rapid City Area	Asphalt Surface Treatment, Rout and Seal	0.910	2023	1.111	
572	IM-P 0041(178)	08RK	Pennington	30.1	I90E I90W SD44	Various Locations in the Rapid City Area	Micro-Surfacing	2.530	2023	3.088	
573	PP-PS 1669(43)	08GY	Pennington	0.0		5th Street in Rapid City, RCP&E RR, DOT 190268U	Signals, Crossing Surface, Approach work, CE	0.720	2023	0.800	

¥ Costs reflect anticipated inflation

HC65Coding.rpt

By County

Pennington

Seq	Project Number	PC #	County	Length	Route	Location of Project	Work Description	Federal Funds ¥	Fiscal Year	Total Cost(Mil \$)	¥
574	*NH-PH-B 0385(51)87	03VD	Pennington	8.2	US385	US385 - Fm 1.5 N of US16 E to Pactola Dam; US385 - Str 3.6 N of US16 E over Horse Creek	Shoulder Widening, Pipe Work, Spot Grading; Replace Str (RCBC), Approach Grading	24.391	2023	29.511	
Construction planned for 2024.											
575	*NH 0016(94)65	078D	Pennington	1.8	US16E US16W	US 16 E & W - Fm S of Enchantment Rd to the Tower Rd Overpass	Preliminary Engineering	0.000	2023	0.052	
576	NH-P 0041(180)	08U4	Pennington	10.3	SD79N SD79NP SD79S SD79SP US16EB US16WB	Various Routes in the Rapid City Area	Pavement Restoration	2.541	2023	3.100	
577	IM-NH-P 0040(234)	04W7	Jackson Pennington	0.0	I90E I90W SD240 US14E	I90 - Strs, 4.0 E of the Box Elder Intch over 154th Ave; 0.5 W of SD240 Over RR; 0.3 E of Wasta Over the Cheyenne River; 1.9 NW of the W Wall Intch Under Cedar Butte Road; 6.3 NW of the SD240 S Intch Over Whitewater Crk; On the US014 WB Off ramp at the I90 Intch; US14 - Str, US14 & I 90 Intch; SD240 - Str, At the W Wall Intch Over I90	Zone Painting, Paint Superstructure	2.777	2023	3.053	
578	P 016A(11)56 P 0040(330)32	05V8 0637	Pennington	0.2	SD40 US16A	US16A - Str 2.7 S of US16 Over Battle Creek; SD40 - Fm US16A to 3rd St In Keystone	US16A - Replace Str Bridge, Approach Grading; SD40 - Sidewalk, ADA, Signal	1.696	2024	2.606	
579	IM 0902(18)101	035F	Pennington	0.0	I90E I90W	I90 E & W - Strs 3.3 E of the Wasta Interchange Over Bull Ck	Replace Str Bridge, Approach Grading	11.033	2024	12.715	
580	BRO-B 8052(76)	08N2	Pennington	0.2		Structure 0.9 E & 1.5 S of Johnson Siding on Thunderhead Falls Rd over Rapid Ck SN 52-317-313	Structure, Approach Grading, PE (2021 Local Federal Bridge Replacement Program)	0.652	2024	0.796	
581	BRO-B 8052(77)	08N3	Pennington	0.2		Structure 1.2 W & 0.5 N of Farmingdale on Hammerquist Rd over Rapid Ck SN 52-575-383	Structure, Approach Grading, PE (2021 Local Federal Bridge Replacement Program)	0.602	2024	0.734	

¥ Costs reflect anticipated inflation

HC65Coding.rpt

By County

Pennington

Seq	Project Number	PC #	County	Length	Route	Location of Project	Work Description	Federal Funds ¥	Fiscal Year	Total Cost(Mil \$)	¥
582	NH 0385(57)87 NH 0385(61)95	068X 07W4	Pennington	9.4	US385	US385 - Fm 1.5 N of US16 E to Pactola Dam; US385 - Across Pactola Dam	Full Depth Reclamation, AC Surfacing; Crack & Seat, AC Surfacing, Curb & Gutter, Guardrail	7.433	2024	9.530	
Construction planned for 2025.											
583	NH 0016(95)50	081J	Pennington	0.4	US16E	US16 E - At the Keystone Wye	Grading, PCC Surfacing	1.341	2024	1.717	
584	PP 1804(57)	08H0	Pennington	0.0		St. Patrick Street in Rapid City, RCP&E RR, DOT 190258N	Signals, CE	0.180	2024	0.200	
585	*PH 0385(50)96	03BD	Pennington	5.7	US385	US385 - Fm N of Pactola Dam to 4 N of the SD44 Jct	Shoulder Widening, Pipe Work, Spot Grading	21.010	2024	26.190	
Construction planned for 2025.											
586	NH 0044(227)40	08D9	Pennington	0.8	SD44	SD44 - Fm Canyon Rd to Chapel Lane in Rapid City	Rockfall Hazard Mitigation	0.939	2024	1.424	
587	PH 1757(02)	092U	Pennington	1.0		Deadwood Ave - Horizontal Curve N of Rapid City	PE, CE, ROW, Grading	3.343	2024	3.714	
588	NH 0385(59)96	0694	Pennington	5.7	US385	US385 - Fm N of Pactola Dam to 4 N of SD44	Full Depth Reclamation, AC Surfacing	4.694	2025	6.018	
Construction planned for 2026.											
589	NH-PH-B 0016(91)60	06X3	Pennington	0.7	US16E US16W	US16 - Intersection of US16 & Neck Yoke Rd (Reptile Garden Ent.)	Grading, AC Surfacing, Replace Str Bridge	9.452	2025	11.423	
590	*PH 0385(55)102	03X7	Lawrence Pennington	13.3	US385	US385 - 4 N of the SD44 Jct to N of Nemo Rd	Shoulder Widening, Modify Intersection	17.041	2025	19.905	
Construction planned for 2026.											
591	NH-PH 0016(97)57	07Y6	Pennington	2.3	US16E US16W	US16 E & W - Fm E of Rockerville to S of Reptile Gardens	Modify Intersections, Mill, AC Resurfacing	7.976	2025	9.693	
592	NH 0016(99)63	08PG	Pennington	1.8	US16E US16W	US16/US16B - Intersection	Median Crossovers & Traffic Diversions	2.156	2025	2.759	

By County

Pennington

Seq	Project Number	PC #	County	Length	Route	Location of Project	Work Description	Federal Funds ¥	Fiscal Year	Total Cost(Mil \$)	¥
593	PH 0016(101)55	08U1	Pennington	1.6	US16E US16W	US16 E & W - Rockerville; US16 E & W - Intersections of Hillside Country Cabins & Silver Mountain Rd	Grading, Modify Intersections, Install Turn Lanes, Lighting	2.675	2025	3.116	
594	IM 0902(186)101	091L	Pennington	0.0	I90E I90W	I90 E & W - Jensen Rd 3.1 E of Wasta Interch over I90, 4.4 SE of US14 Interch over 195th Ave	LSDC Overlay, Joints, Approach Slabs, Approach Surfacing, Guardrail	1.301	2025	1.430	
595	NH 0044(203)39	05Q8	Pennington	0.0	SD44	SD44 - Str 4.1 SW of Jct SD231 Over Rapid Creek	Replace Str Bridge, Approach Grading	5.045	2026	6.445	
596	NH 0016(98)42 IM 0902(185)63	07WP 08JF	Pennington	0.0	I90WF US16	US16 - Str 1.2 E of Hill City; I90WF - 1.6 E Elk Vale Rd Interchange over Box Elder Ck	Polymer Chip Seal	0.191	2026	0.232	
597	NH 0016(100)41 NH-P 0044(235)39	08JD 08JE	Pennington	0.0	SD44 SD44E US16	US16 - 200' E of Newton St in Hill City over Spring Ck; SD44 - 0.1 E of US16, 4.2 SW of SD231 over Rapid Ck, 0.7 SE of Farmingdale over Draw; I90WF - 1.6 E Elk Vale Rd Interchange over Box Elder Ck	Polymer Chip Seal	0.387	2026	0.473	
598	IM 0902(183)62	06VT	Pennington	5.4	I90E I90W	I90 E & W - Fm W of Exit 63 (Dusters Corner) to E of Exit 67 (Liberty Blvd)	Construct Median & Ramp Crossovers	3.253	2026	3.757	
599	IM 0902(184)80	07W8	Pennington	13.8	I90E I90W	I90 E & W - Fm 2 E of New Underwood to 4 W of Wasta	Construct Median & Ramp Crossovers	3.253	2026	3.757	
600	*NH 0385(63)102	06DP	Lawrence Pennington	13.3	US385	US385 - Fm 4 N of SD44 to N of Nemo Rd	Full Depth Reclamation, AC Surfacing	11.573	2026	14.838	
601	NH 0016(102)45	08UY	Pennington	0.4	US16	US16 - Intersection of Pink Cabin Rd	Install WB Left Turn Lane	0.434	2026	0.566	
602	P 0244(12)24	07Y3	Pennington	8.7	SD244	SD244 - Fm the US385/US16 Jct to Mount Rushmore	Mill, AC Resurfacing, Pipe Work	2.951	2026	3.783	
603	PH 0044(214)36	0754	Pennington	1.0	SD44	SD44 - Fm 2 W to 1 W of the City Limits of Rapid City	Horizontal Curve Realignment, Grading, AC Surfacing	2.899	2026	3.432	

¥ Costs reflect anticipated inflation

HC65Coding.rpt

By County

Pennington

Seq	Project Number	PC #	County	Length	Route	Location of Project	Work Description	Federal Funds ¥	Fiscal Year	Total Cost (Mil \$)	¥
604	*NH 0016(93)63	6874	Pennington	2.2	US16E US16EB US16W US16WB	US16/US16B - Intersection	Construct Interchange	27.256	2026	36.784	
Construction planned for 2026 & 2027.											
605	NH 016B(03)64	08RT	Pennington	17.3	US16EB US16WB	US16B - Fm I90 to US16	Modify Intersections	1.604	2026	2.101	

By County

Perkins

Seq	Project Number	PC #	County	Length	Route	Location of Project	Work Description	Federal Funds ¥	Fiscal Year	Total Cost(Mil \$)	¥
606	BRO-B 8053(24)	085V	Perkins	0.2		Structure 11.8 W & 2.5 S of Bison on County Road 10 over Mud Creek SN 53-120-537	Structure, Approach Grading, PE (2020 Local Federal Bridge Replacement Program)	0.352	2023	0.430	
607	NH-P 0042(94)	08QT	Butte Harding Meade Perkins	101.9	SD20 SD34 SD73 SD79 US212 US85	Various Routes in the Belle Fourche Area	Rout and Seal	0.330	2023	0.403	
608	NH-P 0042(95)	08R5	Butte Harding Lawrence Meade Perkins	130.1	SD20 SD34 SD79 US212 US85	Various Locations in the Belle Fourche Area	Asphalt Surface Treatment	3.661	2023	4.467	
609	PH 8053(23)	04L9	Perkins	0.0		Various County, City, & Township Roads in Perkins County	Signing & Delineation, - Gravel Roads ONLY	0.696	2023	1.721	
610	BRO 8053(00)18-1	06VC	Perkins	0.2		Structure 15.9E & 12.4S of Bison on Foster Road over Thunder Butte Creek SN 53-399-414	Structure Preservation - Bridge Improvement Grant	0.000	2023	0.191	
611	NH 0073(85)222	094X	Perkins	6.0	SD73	SD73 - Fm 19 S of Lemmon N 6	Fence Replacement	0.385	2023	0.469	
612	P 0065(21)176 NH 0212(208)126 P 0063(63)144 NH 0085(115)126 P 0075(10)221	08J2 08J3 08J4 08K9 08KA	Harding Perkins Ziebach	0.0	SD63 SD65 SD75 US212 US85	SD65 - 12.8 S of SD20 over Moreau Rv; US212 - 1 W of Redelm over Bear Ck ; SD63 - Ziebach/Haakon Co Line over Cheyenne Rv; US85 - 0.2 S of SD20W over S Fork Grand Rv; SD75 - 5.5 N of Lodgepole over N Fork Grand Rv, 7.9 N of SD20 over S Fork Grand Rv	Polymer Chip Seal	0.996	2024	1.215	

By County

Potter

Seq	Project Number	PC #	County	Length	Route	Location of Project	Work Description	Federal Funds ¥	Fiscal Year	Total Cost(Mil \$)	¥
613	NH 0212(199)235	06PJ	Faulk Potter	9.2	US212	US212 - Fm E of the W SD47 Jct to the Potter/Faulk Co Line	AC Resurfacing	3.359	2023	4.307	
<p>This project is located within the Pierre Region, Pierre Area. Based upon MRM data at the end of the project, SDDOT's database automatically includes the Aberdeen Region.</p>											
614	P 0020(197)267	06QD	Faulk Potter	27.4	SD20	SD20 - Fm W of the Potter/Faulk Co Line to SD45	Mill, AC Resurfacing, Pipe Work	7.238	2023	9.301	
615	NH-P 0031(55)	08R8	Potter Stanley Sully Walworth	44.4	SD1804 SD34 US14 US83	Various Routes in the Pierre Area	Asphalt Surface Treatment	1.250	2023	1.525	
616	BRO 8054(06)	08NP	Potter	0.2		Structure 12.2 W & 4 N of Gettysburg on 160th St over Cheyenne Ck SN 54-098-120	Structure Removal, PE (2021 Local Bridge Removal Program)	0.082	2024	0.100	
617	NH-P 000S(432)	08KR	Campbell Edmunds McPherson Potter	16.6	SD10 SD20 SD253 SD47 US12	Various Locations in the Pierre & Aberdeen Regions	Regionwide Inslope Repair & Restoration, Culvert Extensions	1.873	2024	2.326	

By County

Regionwide

Seq	Project Number	PC #	County	Length	Route	Location of Project	Work Description	Federal Funds ¥	Fiscal Year	Total Cost(Mil \$)	¥
618	P 0020(223)	08P5	Regionwide	0.0		Various Locations Throughout the Mitchell Region	2023 Bridge Deck Treatment	0.256	2023	0.312	
619	P 000S(00)240	07DR	Regionwide	0.0		Various Locations in the Aberdeen Region	County Pavement Marking	0.000	2023	1.457	
State funds at 60/40 (State CAP - \$0.158, County - \$0.106); Remainder 100% Local - \$1.136											
620	P 000S(00)241	07DT	Regionwide	0.0		Various Locations in the Mitchell Region	County Pavement Marking	0.000	2023	1.248	
State funds at 60/40 (State CAP - \$0.223, County - \$0.149); Remainder 100% Local - \$0.828.											
621	P 000S(00)242	07DU	Regionwide	0.0		Various Locations in the Pierre Region	County Pavement Marking	0.000	2023	0.364	
State funds at 60/40 (State CAP - \$0.025, County - \$0.017); Remainder 100% Local - \$0.308.											
622	P 000S(00)243	07DV	Regionwide	0.0		Various Locations in the Rapid City Region	County Pavement Marking	0.000	2023	1.457	
State funds at 60/40 (State CAP - \$0.094, County - \$0.062); Remainder 100% Local - \$1.244.											
623	PH 0010(122)	05G7	Regionwide	0.0		Various locations on the State System in the Aberdeen Region	Durable Pavement Markings	0.312	2023	0.312	
624	PH 0020(165)	05G8	Regionwide	0.0		Various locations on the State System in the Mitchell Region	Durable Pavement Markings	0.780	2023	0.780	
625	PH 0030(32)	05G9	Regionwide	0.0		Various locations on the State System in the Pierre Region	Durable Pavement Markings	0.229	2023	0.229	
626	PH 0040(239)	05GA	Regionwide	0.0		Various locations on the State System in the Rapid City Region	Cold Plastics Durable Pavement Marking	0.286	2023	0.286	
627	PH 0020(183)	05GJ	Regionwide	0.0		Mitchell Region	Corridor Signing	1.561	2023	1.561	
628	PH 0010(142)	05GK	Regionwide	0.0		Aberdeen Region	Corridor Signing	0.520	2023	0.520	
629	PH 0040(324)	05GC	Regionwide	0.0		Various locations on the State System in the Rapid City Region	Sprayable Durable Pavement Marking	0.260	2023	0.260	

By County

Regionwide

Seq	Project Number	PC #	County	Length	Route	Location of Project	Work Description	Federal Funds ¥	Fiscal Year	Total Cost(Mil \$)	¥
630	PH 000S(403)	06U2	Regionwide	1.5		Various Locations on the state and local systems in the Aberdeen, Pierre, and Mitchell Regions	High Friction Surface Treatment	1.405	2023	1.561	
631	PH 0040(338)	06U3	Regionwide	1.5		Various Locations on the state and local systems in the Rapid City Region	High Friction Surface Treatment	0.936	2023	1.040	
632	PH 0040(342)	07AN	Regionwide	0.0		Rapid City Region	Corridor Signing	0.780	2023	0.780	
633	PH 000S(421)	07X1	Regionwide	64.0		Various locations on the local system in the Pierre & Rapid City Regions	High Grade Polymer Pavement Markings	0.396	2023	0.396	
634	PH 0010(170)	07X2	Regionwide	34.0		Various locations on the local system in the Aberdeen Region	High Grade Polymer Pavement Markings	0.212	2023	0.212	
635	PH 0020(217)	07X3	Regionwide	105.0		Various locations on the local system in the Mitchell Region	High Grade Polymer Pavement Markings	0.639	2023	0.639	
636	PH 0040(349)	08UH	Regionwide	0.0		Various Structures on the State System in the Rapid City Region	Durable Pavement Markings	0.375	2023	0.416	
637	P 0020(236)	090L	Regionwide	0.0		Various Locations Throughout the Mitchell Region	2023 Structure Rehabilitation Projects	0.213	2023	0.260	
638	P 0020(224)	08P7	Regionwide	0.0		Various Location Throughout the Mitchell Region	2024 Bridge Deck Treatment	0.261	2024	0.318	
639	P 000S(00)247	07E0	Regionwide	0.0		Various Locations in the Rapid City Region	County Pavement Marking	0.000	2024	1.486	
State funds at 60/40 (State CAP - \$0.094, County - \$0.062); Remainder 100% Local - \$1.244.											
640	P 000S(00)246	07DY	Regionwide	0.0		Various Locations in the Pierre Region	County Pavement Marking	0.000	2024	0.371	
State funds at 60/40 (State CAP - \$0.025, County - \$0.017); Remainder 100% Local - \$0.308.											
641	P 000S(00)245	07DX	Regionwide	0.0		Various Locations in the Mitchell Region	County Pavement Marking	0.000	2024	1.273	
State funds at 60/40 (State CAP - \$0.223, County - \$0.149); Remainder 100% Local - \$0.828.											

¥ Costs reflect anticipated inflation

HC65Coding.rpt

By County

Regionwide

Seq	Project Number	PC #	County	Length	Route	Location of Project	Work Description	Federal Funds ¥	Fiscal Year	Total Cost(Mil \$)	¥
642	P 000S(00)244	07DW	Regionwide	0.0		Various Locations in the Aberdeen Region	County Pavement Marking	0.000	2024	1.486	
State funds at 60/40 (State CAP - \$0.158, County - \$0.106); Remainder 100% Local - \$1.136											
643	PH 0030(37)	05VP	Regionwide	0.0		Various locations on the State System in the Pierre Region	Durable Pavement Marking	0.233	2024	0.233	
644	PH 000S(416)	06U9	Regionwide	40.0		Various locations on the local system in the Rapid City and Pierre Region	Rumble Stripes and High Grade Polymer Pavement Markings	0.424	2024	0.424	
645	PH 0020(211)	06UA	Regionwide	40.0		Various locations on the local system in the Mitchell Region	Rumble Stripes and High Grade Polymer Pavement Markings	0.424	2024	0.424	
646	PH 0010(166)	06UC	Regionwide	40.0		Various locations on the local system in the Aberdeen Region	Rumble Stripes and High Grade Polymer Pavement Markings	0.424	2024	0.424	
647	PH 000S(417)	07A4	Regionwide	0.0		Rapid City Region	Modify Intersection	0.191	2024	0.212	
648	PH 000S(422)	07X4	Regionwide	64.0		Various locations on the local system in the Pierre & Rapid City Regions	High Grade Polymer Pavement Markings	0.404	2024	0.404	
649	PH 0010(171)	07X5	Regionwide	34.0		Various locations on the local system in the Aberdeen Region	High Grade Polymer Pavement Markings	0.216	2024	0.216	
650	PH 0020(218)	07X6	Regionwide	105.0		Various locations on the local system in the Mitchell Region	High Grade Polymer Pavement Markings	0.652	2024	0.652	
651	P 0020(237)	090Q	Regionwide	0.0		Various Locations Throughout the Mitchell Region	2024 Structure Rehabilitation Projects	0.218	2024	0.265	
652	P 0020(225)	08P8	Regionwide	0.0		Various Locations Throughout the Mitchell Region	2025 Bridge Deck Treatment	0.266	2025	0.325	
653	P 000S(00)248	07E1	Regionwide	0.0		Various Locations in the Aberdeen Region	County Pavement Marking	0.000	2025	1.515	
State funds at 60/40 (State CAP - \$0.158, County - \$0.106); Remainder 100% Local - \$1.136											

By County

Regionwide

Seq	Project Number	PC #	County	Length	Route	Location of Project	Work Description	Federal Funds ¥	Fiscal Year	Total Cost(Mil \$)	¥
654	P 000S(00)249	07E2	Regionwide	0.0		Various Locations in the Mitchell Region	County Pavement Marking	0.000	2025	1.299	
State funds at 60/40 (State CAP - \$0.223, County - \$0.149); Remainder 100% Local - \$0.828.											
655	P 000S(00)250	07E3	Regionwide	0.0		Various Locations in the Pierre Region	County Pavement Marking	0.000	2025	0.379	
State funds at 60/40 (State CAP - \$0.025, County - \$0.017); Remainder 100% Local - \$0.308.											
656	P 000S(00)251	07E4	Regionwide	0.0		Various Locations in the Rapid City Region	County Pavement Marking	0.000	2025	1.515	
State funds at 60/40 (State CAP - \$0.094, County - \$0.062); Remainder 100% Local - \$1.244.											
657	PH 0010(144)	06AN	Regionwide	0.0		Various locations on the State System in the Aberdeen Region	Durable Pavement Marking	0.325	2025	0.325	
658	PH 0020(185)	06AP	Regionwide	0.0		Various locations on the State System in the Mitchell Region	Durable Pavement Marking	0.812	2025	0.812	
659	PH 0040(326)	06AQ	Regionwide	0.0		Various locations on the State System in the Rapid City Region	Cold Plastics/Sprayable Durable Pavement Marking	0.541	2025	0.541	
660	PH 0030(38)	06AR	Regionwide	0.0		Various locations on the State System in the Pierre Region	Durable Pavement Marking	0.238	2025	0.238	
661	PH 000S(436)	06U4	Regionwide	1.5		Various Locations on the state and local systems in the Aberdeen, Pierre, and Mitchell Regions	High Friction Surface Treatment	0.974	2025	1.082	
662	PH 0040(347)	06U5	Regionwide	1.5		Various Locations on the state and local systems in the Rapid City Region	High Friction Surface Treatment	0.974	2025	1.082	
663	PH 0040(348)	07AP	Regionwide	0.0		Rapid City Region	Corridor Signing	1.082	2025	1.082	
664	PH 000S(437)	07X7	Regionwide	64.0		Various locations on the local system in the Pierre & Rapid City Regions	High Grade Polymer Pavement Markings	0.412	2025	0.412	
665	PH 0010(174)	07X8	Regionwide	34.0		Various locations on the local system in the Aberdeen Region	High Grade Polymer Pavement Markings	0.221	2025	0.221	

¥ Costs reflect anticipated inflation

HC65Coding.rpt

By County

Regionwide

Seq	Project Number	PC #	County	Length	Route	Location of Project	Work Description	Federal Funds ¥	Fiscal Year	Total Cost(Mil \$)	¥
666	PH 0020(226)	07X9	Regionwide	105.0		Various locations on the local system in the Mitchell Region	High Grade Polymer Pavement Markings	0.665	2025	0.665	
667	P 0020(238)	090T	Regionwide	0.0		Various Locations Throughout the Mitchell Region	2025 Structure Rehabilitation Projects	0.222	2025	0.271	
668	P 000S(00)254	07E8	Regionwide	0.0		Various Locations in the Rapid City Region	County Pavement Marking	0.000	2026	1.546	
State funds at 60/40 (State CAP - \$0.094, County - \$0.062); Remainder 100% Local - \$1.244.											
669	P 000S(00)253	07E6	Regionwide	0.0		Various Locations in the Mitchell Region	County Pavement Marking	0.000	2026	1.325	
State funds at 60/40 (State CAP - \$0.223, County - \$0.149); Remainder 100% Local - \$0.828.											
670	P 000S(00)253	07E7	Regionwide	0.0		Various Locations in the Pierre Region	County Pavement Marking	0.000	2026	0.386	
State funds at 60/40 (State CAP - \$0.025, County - \$0.017); Remainder 100% Local - \$0.308.											
671	P 000S(00)252	07E5	Regionwide	0.0		Various Locations in the Aberdeen Region	County Pavement Marking	0.000	2026	1.546	
State funds at 60/40 (State CAP - \$0.158, County - \$0.106); Remainder 100% Local - \$1.136											
672	PH 0010(176)	06TG	Regionwide	0.0		Various locations on the State System in the Aberdeen Region	Durable Pavement Marking	0.331	2026	0.331	
673	PH 0020(230)	06TH	Regionwide	0.0		Various locations on the State System in the Mitchell Region	Durable Pavement Marking	0.828	2026	0.828	
674	PH 0040(351)	06TJ	Regionwide	0.0		Various locations on the State System in the Rapid City Region	Cold Plastics/Sprayable Durable Pavement Marking	0.552	2026	0.552	
675	PH 0030(44)	06TK	Regionwide	0.0		Various locations on the State System in the Pierre Region	Durable Pavement Marking	0.243	2026	0.243	
676	PH 000S(446)	06UD	Regionwide	40.0		Various locations on the local system in the Rapid City and Pierre Region	Rumble Stripes and High Grade Polymer Pavement Markings	0.442	2026	0.442	
677	PH 0020(231)	06UE	Regionwide	40.0		Various locations on the local system in the Mitchell Region	Rumble Stripes and High Grade Polymer Pavement Markings	0.442	2026	0.442	

By County

Regionwide

Seq	Project Number	PC #	County	Length	Route	Location of Project	Work Description	Federal Funds ¥	Fiscal Year	Total Cost(Mil \$)	¥
678	PH 0010(177)	06UF	Regionwide	40.0		Various locations on the local system in the Aberdeen Region	Rumble Stripes and High Grade Polymer Pavement Markings	0.442	2026	0.442	
679	PH 000S(447)	06UJ	Regionwide	0.0		Various Locations on the state and local systems in the Pierre and Rapid City Regions	Modify Horizontal Curve	0.994	2026	1.104	
680	PH 0010(178)	06UK	Regionwide	0.0		Various Locations on the state and local systems in the Aberdeen Region	Modify Horizontal Curve	0.994	2026	1.104	
681	PH 0020(232)	06UL	Regionwide	0.0		Various Locations on the state and local systems in the Mitchell Region	Modify Horizontal Curve	0.994	2026	1.104	
682	PH 000S(448)	07XA	Regionwide	64.0		Various locations on the local system in the Pierre & Rapid City Regions	High Grade Polymer Pavement Markings	0.421	2026	0.421	
683	PH 0010(179)	07XC	Regionwide	34.0		Various locations on the local system in the Aberdeen Region	High Grade Polymer Pavement Markings	0.225	2026	0.225	
684	PH 0020(233)	07XD	Regionwide	105.0		Various locations on the local system in the Mitchell Region	High Grade Polymer Pavement Markings	0.678	2026	0.678	
685	PH 6637(01)	08W0	Regionwide	0.0		Reservoir Rd & Lamb Rd Jct	Modify Intersection	0.332	2026	0.388	
686	P 0020(239)	0952	Regionwide	0.0		Various Locations Throughout the Mitchell Region	2026 Structure Rehabilitation Projects	0.226	2026	0.276	

By County

Roberts

Seq	Project Number	PC #	County	Length	Route	Location of Project	Work Description	Federal Funds ¥	Fiscal Year	Total Cost(Mil \$)	¥
687	P-B 0127(07)231	05GY	Roberts	0.0	SD127	SD127 - Strs 5.2 E of SD106 over a creek & 5.6 E of SD106 over a creek	Replace Str RCBC, Approach Grading	1.562	2023	2.018	
688	IM 0299(73)232	03R6	Roberts	0.0	I29N I29S	I29 - Strs, SD10/I29 Intch: County Rd over I29, 2.0 N of SD10 Intch: County Rd over I29, 6.5 NE of SD10 Intch: SD127/I29 Intch & County Rd over I29, 2.0 N of SD127 Intch: Over BNSF RR 0.6 S of US12 Intch	Zone Painting	0.897	2023	0.986	
689	P 0012(295)	089D	Roberts	37.3	SD127	Various Routes in the Watertown Area	Crack Leveling	0.796	2023	0.972	
690	NH-P 0012(304)	08R1	Deuel Grant Hamlin Roberts	34.7	SD10 SD22 SD28 US12	Various Locations in the Watertown Area	Rout and Seal	0.112	2023	0.137	
691	NH-P 0012(305)	08RE	Clark Codington Deuel Grant Roberts	41.1	SD101 SD123 SD20 SD22 US81	Various Locations in the Watertown Area	Asphalt Surface Treatment	1.155	2023	1.410	
692	PH 0010(152)	06K5	Codington Deuel Kingsbury Roberts	0.0	US12 US212 US212E US212W US81	Various Locations in the Watertown Area.	Modify Intersection	2.663	2023	3.105	
693	IM 0299(79)222	065N	Roberts	0.0	I29N	I29 - Strs 2 S of the Exit 224 (Peever); Exit 232 (Sisseton)	Polymer Chip Seal, Approach Slabs, Joints, End Block Modification, Approach Surfacing, Approach Guardrail	0.674	2023	0.741	
694	BRO-B 8055(34)	08N4	Roberts	0.2		Structure 6 N of Sisseton on 457th Ave over a Ck SN 55-080-127	Structure, Approach Grading, PE (2021 Local Federal Bridge Replacement Program)	0.369	2024	0.450	

¥ Costs reflect anticipated inflation

HC65Coding.rpt

By County

Roberts

Seq	Project Number	PC #	County	Length	Route	Location of Project	Work Description	Federal Funds ¥	Fiscal Year	Total Cost(Mil \$)	¥
695	BRO-B 8055(35)	08N5	Roberts	0.2		Structure 4.5 E & 1 N of Rosholt on 104th St over a Ck SN 55-283-040	Structure, Approach Grading, PE (2021 Local Federal Bridge Replacement Program)	0.369	2024	0.450	
696	IM-NH-P 0012(290)	07D8	Grant Roberts	0.0	I29N I29S SD10 SD109	Various Locations Throughout the Watertown Area	2024 Regionwide Approach Slab Repair, Polymer Chip Seal	1.589	2024	1.939	
697	P 0127(09)214	067D	Roberts	0.0	SD127	SD127 - Strs 2.7 N of SD10 over Little Minnesota River; 0.9 N of SD10 over Branch of Little Minnesota River	Replace Str Bridge, Approach Grading	4.244	2025	5.436	
698	IM 0012(306)	08EJ	Roberts	0.0	I29N	Various Locations Throughout the Watertown Area	2025 Areawide Pipe Work Projects	0.540	2025	0.694	
699	NH 0012(311)343	08XQ	Day Roberts	24.5	US12 US12E US12W	US12, US12 E & W - Fm Webster E to I29	Mill, AC Resurfacing of Shoulders	2.629	2025	3.208	
700	P 0010(175)332	07YK	Marshall Roberts	18.9	SD10	SD10 - Fm W of 434th Ave to E of 451st Ave	Mill, AC Resurfacing, Pipe Work	6.288	2026	8.063	

By County

Sanborn

Seq	Project Number	PC #	County	Length	Route	Location of Project	Work Description	Federal Funds ¥	Fiscal Year	Total Cost(Mil \$)	¥
701	IM-NH-P 0021(183)	08R6	Aurora Charles Mix Davison Gregory Hanson Jerauld Lyman Sanborn	79.3	I90E I90W SD1806 SD34 SD37N SD37S SD42 SD44 SD50	Various Locations in the Mitchell Area	Asphalt Surface Treatment	1.637	2023	1.998	
702	NH-P 0034(217)328	06Q5	Sanborn	8.4	SD34 SD34E SD34W	SD34 E & W - Fm Woonsocket to the S SD37 Jct	Rubblize PCC Pavement, AC Resurfacing, AC Surfacing, Pipe Work	11.524	2026	14.776	

By County

Spink

Seq	Project Number	PC #	County	Length	Route	Location of Project	Work Description	Federal Funds ¥	Fiscal Year	Total Cost(Mil \$)	¥
703	P 0020(206)299	07AU	Faulk Spink	0.0	SD20	SD20 - 2.8 E of SD45 over N Fork Snake Ck, 2.1, 3.3, 4.3 E of Faulk Co Line over Snake Ck and 2.1 W of US281 over Big Slough Ck	Polymer Chip Seal	0.298	2023	0.363	
704	P 0026(05)275 P 0037(163)157 NH 0212(197)315	07AY 07C1 07C2	Spink	0.0	SD26 SD37 US212	SD26 - Str 4.3 W Jct US281; SD37 - Str's 6.0 S Jct US212 & 2.3 N Jct US212; US212 - Str's 1.7 W of Frankfort & 0.1 W Jct SD37S	Polymer Chip Seal	0.405	2023	0.494	
705	P 0020(216)326 P 0037(167)181	07W9 07WA	Spink	0.0	SD20 SD37	SD20 - Str 5.2 E of US281 Jct over the James River, 6.8 & 1.8 W of SD37 Jct, 0.8 S of the SD37N Jct, 1.6 W of Spink/Clark Co Line; SD37 - Str 3.4 & 1.8 S of the SD20E Jct	Polymer Chip Seal	0.468	2023	0.572	
706	BRO-B 8058(23)	086A	Spink	0.2		Structure 1.0 N & 4.1 W of Northville on 153rd St over Snake Creek SN 58-029-050	Structure, Approach Grading, PE (2020 Local Federal Bridge Replacement Program)	0.506	2023	0.617	
707	BRF-B 6173(07)	086C	Spink	0.2		Structure 1 S & 6 W of Redfield on 377th Ave over a Creek SN 58-030-259	Structure, Approach Grading, PE (2020 Local Federal Bridge Replacement Program)	0.522	2023	0.637	
708	BRO-B 8058(24)	086D	Spink	0.2		Structure 4.0 N & 4.9 W of Tulare on 179th St over Turtle Creek SN 58-051-310	Structure, Approach Grading, PE (2020 Local Federal Bridge Replacement Program)	0.848	2023	1.035	
709	BRO-B 8058(25)	086E	Spink	0.2		Structure 1.5 S & 1.0 W of Northville on 382nd Ave over a Creek SN 58-060-075	Structure, Approach Grading, PE (2020 Local Federal Bridge Replacement Program)	0.497	2023	0.607	
710	BRO-B 8058(26)	086F	Spink	0.2		Structure 0.5 N of Athol on 382nd Ave over a Creek SN 58-060-158	Structure, Approach Grading, PE (2020 Local Federal Bridge Replacement Program)	0.669	2023	0.816	

By County

Spink

Seq	Project Number	PC #	County	Length	Route	Location of Project	Work Description	Federal Funds ¥	Fiscal Year	Total Cost(Mil \$)	¥
711	BRO-B 8058(27)	086G	Spink	0.2		Structure 1 S & 2.8 W of Redfield on 175th St over Turtle Creek SN 58-062-270	Structure, Approach Grading, PE (2020 Local Federal Bridge Replacement Program)	0.799	2023	0.975	
712	BRO-B 8058(28)	086J	Spink	0.2		Structure 1.0 E & 1.5 N of Redfield on 172nd St over Turtle Creek SN 58-109-240	Structure, Approach Grading, PE (2020 Local Federal Bridge Replacement Program)	0.962	2023	1.174	
713	BRO-B 8058(29)	086K	Spink	0.2		Structure 1.8 S & 0.9 E of Ashton on 167th St over the James River SN 58-117-190	Structure, Approach Grading, PE (2020 Local Federal Bridge Replacement Program)	1.166	2023	1.423	
714	BRO-B 8058(30)	086L	Spink	0.2		Structure 3.3 N & 1.6 E of Ashton on 162nd St over the James River SN 58-124-140	Structure, Approach Grading, PE (2020 Local Federal Bridge Replacement Program)	0.661	2023	0.806	
715	NH-P 0011(141) NH 0013(146)	06FR 06WW	Edmunds Marshall Spink	0.0	SD27 US12 US281	Various Locations Throughout the Aberdeen & Huron Areas	2023 Regionwide Approach Slab Repair, Polymer Chip Seal, Berm Repair	1.022	2023	1.246	
716	NH-P 0013(165)	08QV	Buffalo Clark Lyman Spink	55.2	SD249 SD28 SD34 SD37 SD45 SD47 US212	Various Routes in the Huron and Winner Area	Rout and Seal	0.179	2023	0.218	
717	NH-P 0011(159)	08R4	Brown Day Edmunds Faulk Marshall McPherson Spink	93.9	SD10 SD25 SD27 SD45 US212	Various Locations in the Aberdeen Area	Asphalt Surface Treatment	2.643	2023	3.224	
718	P 0020(169)326	05DW	Spink	0.0	SD20	SD20 - Str 5.2 E of US281	Repair Embankment Settlement, Approach Pavement, Approach Slabs	0.356	2023	0.434	

¥ Costs reflect anticipated inflation

HC65Coding.rpt

By County

Spink

Seq	Project Number	PC #	County	Length	Route	Location of Project	Work Description	Federal Funds ¥	Fiscal Year	Total Cost(Mil \$)	¥
719	BRO-B 8058(31)	08N8	Spink	0.2		Structure 1 N & 5 W of Tulare on 182nd St over Turtle Ck SN 58-050-340	Structure, Approach Grading, PE (2021 Local Federal Bridge Replacement Program)	0.944	2024	1.152	
720	BRO-B 8058(32)	08N9	Spink	0.2		Structure 1 S & 1.8 W of Northville on 155th St over Snake Ck SN 58-052-070	Structure, Approach Grading, PE (2021 Local Federal Bridge Replacement Program)	0.652	2024	0.796	
721	P 0020(208)296	06R6	Faulk Spink	34.8	SD20	SD20 - Fm SD45 to Brentford	Mill & AC Resurfacing, Pipe Work	10.785	2024	13.842	
722	PS 0212(211)306	08V4	Spink	0.0	US212	US212 - In Redfield RCPE RR, DOT 189420E	Crossing Surface, AC Patching, ADA, CE	0.207	2024	0.230	
723	NH 0212(206)313	0808	Spink	5.1	US212	US212 - Fm 5 E of Redfield to E of Frankfort	Grading, Interim Surfacing, Bridge Approach Work	6.854	2025	8.780	
724	P 0037(165)180 P 0020(209)341	06QT 06QR	Spink	13.0	SD20 SD37	SD37 - Fm Turton to the SD20 E Jct and Fm the SD20 W Jct to the Spink/Brown Co Line; SD20 - Fm the N SD37 Jct to the S SD37 Jct	Mill, AC Resurfacing, Pipe Work	4.189	2025	5.369	
725	NH 0014(245)326 NH 0281(127)124	06CT 06PG	Beadle Spink	31.3	US14 US281	US281 - Fm the W US14 Jct to Redfield; US14 - Fm the US281 N Jct to the Wolsey N City Limits	Mill, AC Resurfacing, Pipe Work, Modify Intersection	12.645	2026	16.212	
726	NH 0212(200)313	06PQ	Spink	13.3	US212	US212 - Fm 5 E of Redfield to Doland	Mill, AC Resurfacing, AC Surfacing, Pipe Work, Bridge Approach Work	5.942	2026	7.619	
727	P 0028(51)269	076X	Spink	8.0	SD28	SD28 - Fm US281 to E of Hitchcock	Grading, Interim Surfacing	10.480	2026	15.340	
728	P 0020(221)331	07YM	Spink	10.0	SD20	SD20 - Fm Brentford to Conde	Mill, AC Resurfacing, Pipe Work	3.605	2026	4.621	
729	P 0020(228)326	08MC	Spink	0.3	SD20	SD20 - W of James River Bridge	Inslope Repair & Riprap	0.131	2026	0.168	

By County

Stanley

Seq	Project Number	PC #	County	Length	Route	Location of Project	Work Description	Federal Funds ¥	Fiscal Year	Total Cost(Mil \$)	¥
730	NH 0014(234)167	05E9	Haakon Stanley	22.3	US14	US14 - Fm Midland to SD34	Mill, AC Resurfacing, Pipe Work, Bridge Rail Upgrade	7.556	2023	9.689	
731	NH 0014(238)203	06X7	Stanley	3.0	US14	US14 - Fm 8 E to 11 E of Hayes	Slide Repair, Erosion Control, Pipe Work	0.808	2023	1.061	
732	NH-P 0031(55)	08R8	Potter Stanley Sully Walworth	44.4	SD1804 SD34 US14 US83	Various Routes in the Pierre Area	Asphalt Surface Treatment	1.250	2023	1.525	
733	NH 0083(91)118 NH 0014(243)131 P 1806(26)145 P 0034(215)217	081K 081L 08JA 08KJ	Haakon Hughes Jackson Lyman Stanley	0.0	SD1806 SD34 US14 US83	US83 - Str In Fort Pierre over the Bad River; US14 - Str 3.8 SW of the Jackson/Haakon Co Line over Lone Tree Ck, Str 1.1 NE of the Haakon/Jackson Co Line over Ck, Str 1.9 S of the SD34 Jct over Plum Ck; SD34 - 7.3 E of US14/83 over Mush Ck; SD1806 - 6.4 NW of SD273 over Cedar Ck	Polymer Chip Seal, Approach Slabs	0.642	2024	0.786	
734	P 1806(23)186	06QP	Stanley	34.3	SD1806	SD1806 - Fm US14 to the end of State Jurisdiction near Mission Ridge	Mill, AC Resurfacing, Shoulder Shaping, Pipe Work, Modify Intersection	8.540	2024	10.947	
735	PS 0014(247)227	08H1	Stanley	0.0	US14	US14 in Fort Pierre, RCP&E RR, DOT 189856F	Crossing Surface, Sidewalk, CE	0.090	2024	0.100	
736	BRF 6450(00)	08RR	Stanley	0.2		Structure 8.5 W of US83 on Bad River Rd over Dan Powell Creek SN 59-339-327	Structure & Approach Grading	0.000	2025	1.500	

By County

Statewide

Seq	Project Number	PC #	County	Length	Route	Location of Project	Work Description	Federal Funds ¥	Fiscal Year	Total Cost(Mil \$)	¥
737	P 00SW(80)	05H3	Statewide	0.0		Statewide	2023 Bridge Inspection Costs	0.955	2023	1.165	
738	BR NBIS(49)	06DT	Statewide	0.0		Statewide (Non Missouri River Bridges)	Underwater Bridge Inspections	0.358	2023	0.437	
739	P 000S(00)09	00FF	Statewide	0.0		Statewide	Access Management Modifications	0.000	2023	0.300	
740	P 00SW(00)2023	05GN	Statewide	0.0		Statewide	Right of Way Acquisition	0.000	2023	2.000	
741	IM 000S(418)	080J	Statewide	0.0		Statewide on the Interstate System	Install Dynamic Message Boards	1.703	2023	1.873	
742	P NBIS(43)	04N7	Statewide	0.0		Statewide	2023 Bridge Inspections, Scour Analysis	1.280	2023	1.600	
743	BR BGPE(00)23-1	08A4	Statewide	0.0		Statewide	Bridge Improvement Grant PE Charges by State Forces	0.000	2023	0.100	
744	P WBSW(00)23	06KL	Statewide	0.0		Statewide	Wetland Mitigation Banking	0.000	2023	1.040	
745	P DBEC(28)23	06KY	Statewide	0.0		DBEC Certification Services Statewide for CY2023	DBEC Certification Services Statewide for CY2023	0.078	2023	0.078	
746	SS FY23(02)	06KU	Statewide	0.0		On The Job Training and Support Services (OJT/SS) Work Program	Anticipated funding for FY2023 On The Job Training and Support Services (OJT/SS) Work Program	0.047	2023	0.047	
747	P 000S(402)	06WH	Statewide	0.0		Statewide	NSTI Program Grant for FY2023	0.052	2023	0.052	
748	P SPLN(04)23	07EG	Statewide	0.0		Statewide	2023 State Transportation Planning Studies	2.400	2023	3.001	
749	P LPLN(04)23	07EL	Statewide	0.0		Statewide	2023 Local Transportation Planning Studies	0.800	2023	1.000	

By County

Statewide

Seq	Project Number	PC #	County	Length	Route	Location of Project	Work Description	Federal Funds ¥	Fiscal Year	Total Cost(Mil \$)	¥
750	P WMSW(04)23	07JW	Statewide	0.0		Statewide	Wetland Bank Site Management	0.140	2023	0.156	
751	P Z410(21)	06XD	Statewide	0.0		Statewide	ITS Device Deployment, Operation & Maintenance CY2023	0.512	2023	0.624	
752	SA 3274(00)	07U4	Statewide	0.0		Statewide Archaeological Research Exploration for (FY 2023)	Archaeological Research (FY 2023)	0.000	2023	0.884	
753	SS FY23(03)	07V8	Statewide	0.0		DBE Supportive Services for CY24	DBE Supportive Services for CY24	0.104	2023	0.104	
754	P Z310(21)	08LP	Statewide	0.0		Statewide	SDDOT Traveler Information Services FY2023	0.375	2023	0.416	
755	NRT FY23(01)	05GM	Statewide	0.0		Statewide	2023 Various Recreation Trails Projects	1.040	2023	1.269	
756	PS 000S(404)	06VW	Statewide	0.0		Statewide	2023 Railroad Safety Project Development	0.043	2023	0.048	
757	PS 000S(426)	0836	Statewide	0.0		Various BNSF Crossing Locations	Preliminary Engineerng FY2023	0.018	2023	0.020	
758	PS 000S(433)	08H2	Statewide	0.0		Statewide	Railroad Inventory Compilation & Analysis	0.036	2023	0.040	
759	PH 00SW(47)	05GE	Statewide	0.0		Statewide	2023 Local Government Traffic Engineering Services Performed by the SDDOT Highway Safety Engineer and Provide Traffic Control Devices	0.108	2023	0.120	
760	PH 00SW(48)	05GF	Statewide	0.0		Public Traveled Roads Statewide	2023 Highway Safety Improvement Project Development	0.187	2023	0.208	
761	PH 00SW(69)	05WK	Statewide	0.0		Various Locations Statewide	2023 Corridor Signal Timing	0.208	2023	0.208	

By County

Statewide

Seq	Project Number	PC #	County	Length	Route	Location of Project	Work Description	Federal Funds ¥	Fiscal Year	Total Cost(Mil \$)	¥
762	PH 00SW(70)	06C1	Statewide	0.0		Various Locations Statewide	2023 Snow Fence	0.094	2023	0.104	
763	P SRTS(50)	06W1	Statewide	0.0		Statewide	2023 Safe Routes To School Non Infrastructure, Incentives and Walk to School Day	0.030	2023	0.030	
764	P TAPE(04)23	075C	Statewide	0.0		Various Locations Throughout South Dakota	2023 PE for Transportation Alternatives Projects	0.820	2023	1.000	
765	LR 2023(00)0	0935	Statewide	0.0		Various Locations Statewide	2023 NEVI Projects	4.363	2023	5.454	
<p>This project is a "fund placeholder" to show any difference between the total amount programmed and the estimated annual programmed amount.</p>											
766	LR 2023(00)0	093A	Statewide	0.0		Various Locations Statewide	2023 CRP Projects	9.001	2023	10.000	
<p>This project is a "fund placeholder" to show any difference between the total amount programmed and the estimated annual programmed amount.</p>											
767	LR 2023(00)0	093J	Statewide	0.0		Various Locations Statewide	2023 PROTECT Projects	9.001	2023	10.000	
<p>This project is a "fund placeholder" to show any difference between the total amount programmed and the estimated annual programmed amount.</p>											
768	IT 000S(441)	08RP	Statewide	0.0		Statewide	Active Traffic Management System	0.832	2023	1.040	
769	P 00SW(81)	05V9	Statewide	0.0		Statewide	2024 Bridge Inspection Costs	0.987	2024	1.204	
770	P 00SW(00)2024	05X1	Statewide	0.0		Statewide	Right of Way Acquisition	0.000	2024	2.000	
771	P NBIS(44)	04N8	Statewide	0.0		Statewide	2024 Bridge Inspections, Scour Analysis	2.000	2024	2.500	
772	BR BGPE(00)24-1	08A5	Statewide	0.0		Statewide	Bridge Improvement Grant PE Charges by State Forces	0.000	2024	0.100	
773	P WBSW(00)24	06KM	Statewide	0.0		Statewide	Wetland Mitigation Banking	0.000	2024	1.061	

By County

Statewide

Seq	Project Number	PC #	County	Length	Route	Location of Project	Work Description	Federal Funds ¥	Fiscal Year	Total Cost(Mil \$)	¥
774	P DBEC(29)24	06KQ	Statewide	0.0		DBEC Certification Services Statewide for CY2024	DBEC Certification Services Statewide for CY2024	0.080	2024	0.080	
775	SS FY24(02)	06KV	Statewide	0.0		On The Job Training and Support Services (OJT/SS) Work Program	Anticipated funding for FY2024 On The Job Training and Support Services (OJT/SS) Work Program	0.048	2024	0.048	
776	P 000S(405)	06WJ	Statewide	0.0		Statewide	NSTI Program Grant for FY2024	0.053	2024	0.053	
777	P WMSW(05)24	07JX	Statewide	0.0		Statewide	Wetland Bank Site Management	0.143	2024	0.159	
778	SA 3275(00)	07U5	Statewide	0.0		Statewide Archaeological Research Exploration for (FY 2024)	Archaeological Research (FY 2024)	0.000	2024	0.902	
779	SS FY24(03)	07V9	Statewide	0.0		DBE Supportive Services for CY25	DBE Supportive Services for CY25	0.106	2024	0.106	
780	P SPLN(05)24	07VF	Statewide	0.0		Statewide	2024 State Transportation Planning Studies	2.400	2024	3.000	
781	P LPLN(05)24	07VL	Statewide	0.0		Statewide	2024 Local Transportation Planning Studies	0.800	2024	1.000	
782	P Z410(22)	07UN	Statewide	0.0		Statewide	ITS Device Deployment, Operation & Maintenance CY2024	0.522	2024	0.637	
783	P Z310(22)	08LQ	Statewide	0.0		Statewide	SDDOT Traveler Information Services FY2024	0.382	2024	0.424	
784	LR 2024(00)0	06LD	Statewide	0.0		2024 Pavement Preservation Projects Throughout South Dakota	Pavement Preservation	25.740	2024	31.409	
<p>This project is a "funding placeholder" to show any difference between the total amount programmed and the estimated annual programmed amount.</p>											
785	NRT FY24(01)	05WY	Statewide	0.0		Statewide	2024 Various Recreation Trails Projects	1.040	2024	1.269	

By County

Statewide

Seq	Project Number	PC #	County	Length	Route	Location of Project	Work Description	Federal Funds ¥	Fiscal Year	Total Cost(Mil \$)	¥
786	LR 2024(00)0	06E5	Statewide	0.0		Various Locations Throughout South Dakota	2024 Statewide Railroad Crossing Projects	0.853	2024	0.948	
<p>This project is a "funding placeholder" to show any difference between the total amount programmed and the estimated annual programmed amount.</p>											
787	PS 000S(406)	06VX	Statewide	0.0		Statewide	2024 Railroad Safety Project Development	0.043	2024	0.048	
788	PS 000S(427)	0837	Statewide	0.0		Various BNSF Crossing Locations	Preliminary Engineerng FY2024	0.018	2024	0.020	
789	PS 000S(434)	08H3	Statewide	0.0		Statewide	Railroad Inventory Compilation & Analysis	0.036	2024	0.040	
790	PH 0010(143)	05VL	Statewide	0.0		Various locations on the State System in the Aberdeen Region	Durable Pavement Marking	0.318	2024	0.318	
791	PH 0020(184)	05VM	Statewide	0.0		Various locations on the State System in the Mitchell Region	Durable Pavement Marking	0.796	2024	0.796	
792	PH 0040(325)	05VN	Statewide	0.0		Various locations on the State System in the Rapid City Region	Cold Plastics/Sprayable Durable Pavement Marking	0.531	2024	0.531	
793	PH 00SW(72)	05WJ	Statewide	0.0		Statewide	2024 Local Government Traffic Engineering Services Performed by the SDDOT Highway Safety Engineer and Provide Traffic Control Devices	0.122	2024	0.122	
794	PH 00SW(73)	05WL	Statewide	0.0		Various Locations Statewide	2024 Corridor Signal Timing	0.212	2024	0.212	
795	PH 00SW(74)	06C2	Statewide	0.0		Various Locations Statewide	2024 Snow Fence	0.096	2024	0.106	
796	PH 00SW(94)	06TP	Statewide	0.0		Public Traveled Roads Statewide	2024 Highway Safety Improvement Project Development	0.191	2024	0.212	
797	P SRTS(51)	06W2	Statewide	0.0		Statewide	2024 Safe Routes To School Non Infrastructure, Incentives and Walk to School Day	0.030	2024	0.030	

By County

Statewide

Seq	Project Number	PC #	County	Length	Route	Location of Project	Work Description	Federal Funds ¥	Fiscal Year	Total Cost(Mil \$)	¥
798	P TAPE(06)24	07UV	Statewide	0.0		Various Locations Throughout South Dakota	2024 PE for Transportation Alternatives Projects	0.820	2024	1.000	
799	LR 2024(00)0	093C	Statewide	0.0		Various Locations Statewide	2024 NEVI Projects	4.363	2024	5.454	
<p>This project is a "fund placeholder" to show any difference between the total amount programmed and the estimated annual programmed amount.</p>											
800	LR 2024(00)0	093D	Statewide	0.0		Various Locations Statewide	2024 CRP Projects	9.000	2024	10.000	
<p>This project is a "fund placeholder" to show any difference between the total amount programmed and the estimated annual programmed amount.</p>											
801	LR 2024(00)0	093E	Statewide	0.0		Various Locations Statewide	2024 PROTECT Projects	9.000	2024	10.000	
<p>This project is a "fund placeholder" to show any difference between the total amount programmed and the estimated annual programmed amount.</p>											
802	P 00SW(82)	06A4	Statewide	0.0		Statewide	2025 Bridge Inspection Costs	1.011	2025	1.234	
803	LR 2025(00)	067F	Statewide	0.0		Structure Preservation Projects Throughout South Dakota	2025 Structure Preservation	5.322	2025	6.494	
<p>This project is a "funding placeholder" to show any difference between the total amount programmed and the estimated annual programmed amount.</p>											
804	P 00SW(00)2025	06CE	Statewide	0.0		Statewide	Right of Way Acquisition	0.000	2025	2.000	
805	P NBIS(45)	04N9	Statewide	0.0		Statewide	2025 Bridge Inspections, Scour Analysis	1.280	2025	1.600	
806	BR BGPE(00)25-1	08QC	Statewide	0.0		Statewide	Bridge Improvement Grant PE Charges by State Forces	0.000	2025	0.100	
807	LR 2025(00)	08L5	Statewide	0.0		Statewide on the Local System	Local Federal Bridge Replacement Program	28.191	2025	34.400	
<p>This project is a "funding placeholder" to show any difference between the total amount programmed and the estimated annual programmed amount.</p>											
808	P WBSW(00)25	06KN	Statewide	0.0		Statewide	Wetland Mitigation Banking	0.000	2025	1.082	

By County

Statewide

Seq	Project Number	PC #	County	Length	Route	Location of Project	Work Description	Federal Funds ¥	Fiscal Year	Total Cost(Mil \$)	¥
809	P DBEC(30)25	06KR	Statewide	0.0		DBEC Certification Services Statewide for CY2025	DBEC Certification Services Statewide for CY2025	0.081	2025	0.081	
810	SS FY25(02)	06KW	Statewide	0.0		On The Job Training and Support Services (OJT/SS) Work Program	Anticipated funding for FY2025 On The Job Training and Support Services (OJT/SS) Work Program	0.049	2025	0.049	
811	P 000S(435)	06WK	Statewide	0.0		Statewide	NSTI Program Grant for FY2025	0.054	2025	0.054	
812	P WMSW(06)25	07JY	Statewide	0.0		Statewide	Wetland Bank Site Management	0.146	2025	0.162	
813	SA 3276(00)	07U6	Statewide	0.0		Statewide Archaeological Research Exploration for (FY 2025)	Archaeological Research (FY 2025)	0.000	2025	0.920	
814	SS FY25(03)	07VA	Statewide	0.0		DBE Supportive Services for CY26	DBE Supportive Services for CY26	0.108	2025	0.108	
815	P SPLN(06)25	07VG	Statewide	0.0		Statewide	2025 State Transportation Planning Studies	2.401	2025	3.000	
816	P LPLN(06)25	07VM	Statewide	0.0		Statewide	2025 Local Transportation Planning Studies	0.800	2025	1.000	
817	P Z410(23)	07UQ	Statewide	0.0		Statewide	ITS Device Deployment, Operation & Maintenance CY2025	0.533	2025	0.649	
818	P Z310(23)	08LR	Statewide	0.0		Statewide	SDDOT Traveler Information Services FY2025	0.390	2025	0.433	
819	LR 2025(00)0	06LE	Statewide	0.0		2025 Pavement Preservation Projects Throughout South Dakota	Pavement Preservation	27.666	2025	33.760	
<p>This project is a "funding placeholder" to show any difference between the total amount programmed and the estimated annual programmed amount.</p>											
820	NRT FY25(01)	06CD	Statewide	0.0		Statewide	2025 Various Recreation Trails Projects	1.040	2025	1.269	

By County

Statewide

Seq	Project Number	PC #	County	Length	Route	Location of Project	Work Description	Federal Funds ¥	Fiscal Year	Total Cost(Mil \$)	¥
821	LR 2025(00)0	06E6	Statewide	0.0		Various Locations Throughout South Dakota	2025 Statewide Railroad Crossing Projects	2.401	2025	2.668	
<p>This project is a "funding placeholder" to show any difference between the total amount programmed and the estimated annual programmed amount.</p>											
822	PS 000S(407)	06VY	Statewide	0.0		Statewide	2025 Railroad Safety Project Development	0.043	2025	0.048	
823	PS 000S(428)	0838	Statewide	0.0		Various BNSF Crossing Locations	Preliminary Engineerng FY2025	0.018	2025	0.020	
824	PS 000S(438)	08H4	Statewide	0.0		Statewide	Railroad Inventory Compilation & Analysis	0.036	2025	0.040	
825	PH 00SW(77)	06AV	Statewide	0.0		Public Traveled Roads Statewide	2025 Highway Safety Improvement Project Development	0.195	2025	0.216	
826	PH 00SW(78)	06C3	Statewide	0.0		Various Locations Statewide	2025 Snow Fence	0.097	2025	0.108	
827	PH 00SW(101)	06KE	Statewide	0.0		Statewide	2025 Local Government Traffic Engineering Services Performed by the SDDOT Highway Safety Engineer and Provide Traffic Control Devices	0.124	2025	0.124	
828	PH 00SW(100)	06W5	Statewide	0.0		Various Locations Statewide	2025 Corridor Signal Timing	0.195	2025	0.216	
829	P SRTS(52)	06W3	Statewide	0.0		Statewide	2025 Safe Routes To School Non Infrastructure, Incentives and Walk to School Day	0.030	2025	0.030	
830	LR 2025(00)0	06L5	Statewide	0.0		Various Locations Throughout South Dakota	2025 Statewide Transportation Alternative Program Projects	7.376	2025	9.000	
<p>This project is a "funding placeholder" to show any difference between the total amount programmed and the estimated annual programmed amount.</p>											
831	P TAPE(07)25	07UP	Statewide	0.0		Various Locations Throughout South Dakota	2025 PE for Transportation Alternatives Projects	0.820	2025	1.000	

By County

Statewide

Seq	Project Number	PC #	County	Length	Route	Location of Project	Work Description	Federal Funds ¥	Fiscal Year	Total Cost(Mil \$)	¥
832	LR 2025(00)0	093F	Statewide	0.0		Various Locations Statewide	2025 NEVI Projects	4.363	2025	5.454	
<p>This project is a "fund placeholder" to show any difference between the total amount programmed and the estimated annual programmed amount.</p>											
833	LR 2025(00)0	093G	Statewide	0.0		Various Locations Statewide	2025 CRP Projects	9.000	2025	10.000	
<p>This project is a "fund placeholder" to show any difference between the total amount programmed and the estimated annual programmed amount.</p>											
834	LR 2025(00)0	093K	Statewide	0.0		Various Locations Statewide	2025 PROTECT Projects	9.000	2025	10.000	
<p>This project is a "fund placeholder" to show any difference between the total amount programmed and the estimated annual programmed amount.</p>											
835	P 00SW(102)	06KD	Statewide	0.0		Statewide	2026 Bridge Inspection Costs	1.027	2026	1.253	
836	LR 2026(00)	06TC	Statewide	0.0		Structure Preservation Projects Throughout South Dakota	2026 Structure Preservation	5.428	2026	6.624	
<p>This project is a "funding placeholder" to show any difference between the total amount programmed and the estimated annual programmed amount.</p>											
837	P 00SW(121)	06V1	Statewide	0.0		Statewide	Right of Way Acquisition	0.000	2026	2.000	
838	P NBIS(50)	06V0	Statewide	0.0		Statewide	2026 Bridge Inspections, Scour Analysis	2.000	2026	2.500	
839	BR BGPE(00)26-1	08QD	Statewide	0.0		Statewide	Bridge Improvement Grant PE Charges by State Forces	0.000	2026	0.100	
840	LR 2026(00)	08L6	Statewide	0.0		Statewide on the Local System	Local Federal Bridge Replacement Program	28.191	2026	34.400	
<p>This project is a "funding placeholder" to show any difference between the total amount programmed and the estimated annual programmed amount.</p>											
841	P DBEC(31)26	06UU	Statewide	0.0		DBEC Certification Services Statewide for CY2026	DBEC Certification Services Statewide for CY2026	0.083	2026	0.083	

By County

Statewide

Seq	Project Number	PC #	County	Length	Route	Location of Project	Work Description	Federal Funds ¥	Fiscal Year	Total Cost(Mil \$)	¥
842	SS FY26(02)	06UV	Statewide	0.0		On The Job Training and Support Services (OJT/SS) Work Program	Anticipated funding for FY2026 On The Job Training and Support Services (OJT/SS) Work Program	0.050	2026	0.050	
843	P WBSW(00)26	06UW	Statewide	0.0		Statewide	Wetland Mitigation Banking	0.000	2026	1.104	
844	P 000S(450)	06WL	Statewide	0.0		Statewide	NSTI Program Grant for FY2026	0.055	2026	0.055	
845	P WMSW(07)26	07K0	Statewide	0.0		Statewide	Wetland Bank Site Management	0.149	2026	0.166	
846	SA 3277(00)	07U7	Statewide	0.0		Statewide Archaeological Research Exploration for (FY 2026)	Archaeological Research (FY 2026)	0.000	2026	0.938	
847	SS FY26(03)	07VC	Statewide	0.0		DBE Supportive Services for CY27	DBE Supportive Services for CY27	0.110	2026	0.110	
848	P SPLN(07)26	07VH	Statewide	0.0		Statewide	2026 State Transportation Planning Studies	2.400	2026	3.000	
849	P LPLN(07)26	07VN	Statewide	0.0		Statewide	2026 Local Transportation Planning Studies	0.800	2026	1.000	
850	P Z410(24)	07UR	Statewide	0.0		Statewide	ITS Device Deployment, Operation & Maintenance CY2026	0.543	2026	0.662	
851	LR 2026(00)0	06UP	Statewide	0.0		2026 Pavement Preservation Projects Throughout South Dakota	Pavement Preservation	27.667	2026	33.761	
<p>This project is a "funding placeholder" to show any difference between the total amount programmed and the estimated annual programmed amount.</p>											
852	NRT FY26(01)	06UY	Statewide	0.0		Statewide	2026 Various Recreation Trails Projects	1.040	2026	1.269	

By County

Statewide

Seq	Project Number	PC #	County	Length	Route	Location of Project	Work Description	Federal Funds ¥	Fiscal Year	Total Cost(Mil \$)	¥
853	LR 2026(00)0	05KC	Statewide	0.0		Various Locations Throughout South Dakota	2026 Statewide Railroad Crossing Projects	2.401	2026	2.668	
<p>This project is a "funding placeholder" to show any difference between the total amount programmed and the estimated annual programmed amount.</p>											
854	PS 000S(408)	06W0	Statewide	0.0		Statewide	2026 Railroad Safety Project Development	0.043	2026	0.048	
855	PS 000S(429)	0839	Statewide	0.0		Various BNSF Crossing Locations	Preliminary Engineering FY2026	0.018	2026	0.020	
856	PS 000S(445)	08H5	Statewide	0.0		Statewide	Railroad Inventory Compilation & Analysis	0.036	2026	0.040	
857	PH 00SW(65)	06AW	Statewide	0.0		Various Locations Statewide	2026 Snow Fence	0.099	2026	0.110	
858	PH 00SW(104)	06TL	Statewide	0.0		Statewide	2026 Local Government Traffic Engineering Services Performed by the SDDOT Traffic & Safety Engineer and Provide Traffic Control Devices	0.115	2026	0.127	
859	PH 00SW(96)	06TN	Statewide	0.0		Public Traveled Roads Statewide	2026 Highway Safety Improvement Project Development	0.199	2026	0.221	
860	PH 00SW(103)	06W6	Statewide	0.0		Various Locations Statewide	2026 Corridor Signal Timing	0.199	2026	0.221	
861	PH 000S(449)	07XM	Statewide	0.0		2026 County Signing Projects	Signing & Delineation	3.864	2026	3.864	
862	P SRTS(53)	06W4	Statewide	0.0		Statewide	2026 Safe Routes To School Non Infrastructure, Incentives and Walk to School Day	0.030	2026	0.030	
863	LR 2026(00)0	05K8	Statewide	0.0		Various Locations Throughout South Dakota	2026 Statewide Transportation Alternative Program Projects	7.376	2026	9.000	
<p>This project is a "funding placeholder" to show any difference between the total amount programmed and the estimated annual programmed amount.</p>											

By County

Statewide

Seq	Project Number	PC #	County	Length	Route	Location of Project	Work Description	Federal Funds ¥	Fiscal Year	Total Cost(Mil \$)	¥
864	P TAPE(08)26	07UW	Statewide	0.0		Various Locations Throughout South Dakota	2026 PE for Transportation Alternatives Projects	0.820	2026	1.000	
.....											
865	LR 2026(00)0	093L	Statewide	0.0		Various Locations Statewide	2026 NEVI Projects	4.363	2026	5.454	
.....											
This project is a "fund placeholder" to show any difference between the total amount programmed and the estimated annual programmed amount.											
.....											
866	LR 2026(00)0	093Q	Statewide	0.0		Various Locations Statewide	2026 CRP Projects	9.000	2026	10.000	
.....											
This project is a "fund placeholder" to show any difference between the total amount programmed and the estimated annual programmed amount.											
.....											
867	LR 2026(00)0	093T	Statewide	0.0		Various Locations Statewide	2026 PROTECT Projects	9.000	2026	10.000	
.....											
This project is a "fund placeholder" to show any difference between the total amount programmed and the estimated annual programmed amount.											
.....											
868	P Z310(24)	095E	Statewide	0.0		Statewide	SDDOT Traveler Information Services FY2026	0.397	2026	0.442	
.....											

By County

Sully

Seq	Project Number	PC #	County	Length	Route	Location of Project	Work Description	Federal Funds ¥	Fiscal Year	Total Cost(Mil \$)	¥
869	BRO-B 8060(12)	086Q	Sully	0.2		Structure 4 N & 4.3 W of Agar on 172nd St over a Creek SN 60-267-000	Structure, Approach Grading, PE (2020 Local Federal Bridge Replacement Program)	0.365	2023	0.445	
870	NH-P 0031(55)	08R8	Potter Stanley Sully Walworth	44.4	SD1804 SD34 US14 US83	Various Routes in the Pierre Area	Asphalt Surface Treatment	1.250	2023	1.525	
871	PH 8060(10)	04JJ	Sully	0.0		Various County, City, & Township Roads in Sully County	Signing & Delineation - Gravel Roads ONLY	0.839	2025	1.118	
872	NH 0083(92)138	08YD	Hughes Sully	14.1	US83	US83 - Fm US14 to Onida	AC Surfacing of Shoulders	2.357	2025	2.877	

By County

Todd

Seq	Project Number	PC #	County	Length	Route	Location of Project	Work Description	Federal Funds ¥	Fiscal Year	Total Cost(Mil \$)	¥
873	IM-NH-P 0033(39)	08RF	Bennett Jackson Jones Mellette Todd Tripp	143.8	I90E I90W SD73 US183 US83	Various Locations in the Winner Area	Asphalt Surface Treatment, Rout and Seal	3.507	2023	4.279	

By County

Tripp

Seq	Project Number	PC #	County	Length	Route	Location of Project	Work Description	Federal Funds ¥	Fiscal Year	Total Cost(Mil \$)	¥
874	BRF-B 6139(12)	086R	Tripp	0.2		Structure 2 N & 4.8 E of Ideal on 264th St over Old Lodge Creek SN 62-208-140	Structure, Approach Grading, PE (2020 Local Federal Bridge Replacement Program)	0.489	2023	0.597	
875	BRO-B 8062(09)	086T	Tripp	0.2		Structure 1.7 E & 8 N of Winner on 270th St over Old Lodge Creek SN 62-217-200	Structure, Approach Grading, PE (2020 Local Federal Bridge Replacement Program)	0.310	2023	0.378	
876	NH-P 0033(42)	08R2	Bennett Jackson Lyman Tripp	51.1	SD63 SD73 US18 US183	Various Routes in the Winner Area	Rout and Seal	0.165	2023	0.202	
877	IM-NH-P 0033(39)	08RF	Bennett Jackson Jones Mellette Todd Tripp	143.8	I90E I90W SD73 US183 US83	Various Locations in the Winner Area	Asphalt Surface Treatment, Rout and Seal	3.507	2023	4.279	
878	NH 0033(41)	08RN	Bennett Gregory Tripp	16.7	US18	Various Routes in the Winner Area	Joint & Spall Repair	2.064	2023	2.519	
879	PH 8062(07)	04KD	Tripp	0.0		Various County, City, & Township Roads in Tripp County	Signing & Delineation - Gravel Roads ONLY	1.633	2023	2.178	
880	BRO-B 8062(10)	08NA	Tripp	0.2		Structure 4.8 E & 0.8 N of Colome on 285th St over W Br of Bull Ck SN 62-318-350	Structure, Approach Grading, PE (2021 Local Federal Bridge Replacement Program)	0.570	2024	0.695	
881	BRO-B 8062(11)	08NC	Tripp	0.2		Structure 5.5 E & 6.75 N of Colome on 279th St over W Br of Bull Ck SN 62-325-290	Structure, Approach Grading, PE (2021 Local Federal Bridge Replacement Program)	0.570	2024	0.695	

By County

Tripp

Seq	Project Number	PC #	County	Length	Route	Location of Project	Work Description	Federal Funds ¥	Fiscal Year	Total Cost(Mil \$)	¥
882	NH 0018(239)247 P 0044(229)255 P 0049(10)42	08H9 08HA 08HC	Tripp	0.0	SD44 SD49 US18	US18 - 5 SE of Winner over Ck, 3.9 E of US183N over Big Hollow Ck & 2 SE of Winner over Sand Ck; SD44 - 1.6 E of US18 Over Sand Ck; SD49 - 4.3 SW of Lyman Co Line over Moccasin Ck	LSDC Overlay	0.924	2025	1.127	
883	P 0053(12)14	090U	Tripp	0.0	SD53	SD53 - 12.8 S of US18 over Willow Ck	LSDC Overlay	0.171	2026	0.209	

By County

Turner

Seq	Project Number	PC #	County	Length	Route	Location of Project	Work Description	Federal Funds ¥	Fiscal Year	Total Cost(Mil \$)	¥
884	P 00SW(00)4	07CL	Turner	0.0		Turner County Near Davis, SE 1/4 & NE 1/4, SEC 36, T98N, R52W	Wetland Bank Site Management	0.071	2023	0.078	
885	P 0022(91)	08RD	Lake Lincoln Minnehaha Turner	49.4	SD11 SD19 SD44	Various Locations in the Sioux Fall Area	Asphalt Surface Treatment	1.391	2023	1.697	
886	NH-P 0023(66)	08RG	Bon Homme Hutchinson Turner Yankton	41.3	SD37 SD44 US18 US81	Various Locations in the Yankton Area	Asphalt Surface Treatment	1.163	2023	1.419	
887	P 0025(98)26 P 0044(223)368 P 019A(29)28	0828 0829 082A	Hutchinson Turner	0.0	SD19A SD25 SD44	SD25 - Str 0.7 S of US18 Jct; SD44 - Str 9 W of US81 Jct; Str 1.4 E of SD19 Jct over Vermillion River; SD19A - Str 4.6 E of SD19 Jct	Scour Protection, Berm Repair	0.555	2024	0.739	
888	P 0019(49)43	06QE	Turner	8.0	SD19	SD19 - Fm US18 to the S Jct of SD44	Mill, AC Resurfacing, Pipe Work	3.122	2024	4.003	
889	P 00SW(00)5	07CM	Turner	0.0		Turner County Near Davis, SE 1/4 & NE 1/4, SEC 36, T98N, R52W	Wetland Bank Site Management	0.048	2024	0.053	
890	PH 0020(212)	07A2	Hutchinson Lincoln Minnehaha Turner	0.0	SD11 SD115 SD42 SD44 US18	Mitchell Region	Modify Intersection	0.143	2024	0.159	
891	NH 0044(232)377	06R5	Hutchinson Turner	8.0	SD44	SD44 - Fm US81 to Marion	Mill, AC Resurfacing, Modify Intersection, Pipe Work	3.209	2026	4.115	

By County

Union

Seq	Project Number	PC #	County	Length	Route	Location of Project	Work Description	Federal Funds ¥	Fiscal Year	Total Cost(Mil \$)	¥
892	IM 0291(131)0	065L	Union	0.0	I29N I29S	I29 - Strs, Exit 1 (Dakota Dunes); Exit 18 (Elk Point); 0.2 N of Exit 18 (Elk Point) over RR	Polymer Chip Seal, Replace Abutments, Berm Repair, Replace Joints, Approach Slabs, Approach Pavement, Approach Guardrail, End Blocks	2.290	2023	2.638	
893	*IM 0291(132)27	06DL	Union	10.4	I29N I29S	I29 N & S - Fm Exit 26 near Vermillion N 10	AC Resurfacing, Extend Str RCBC, Pipe Work	11.867	2023	13.706	
894	IM 0291(136)9	08PN	Union	0.0	I29N	I29 - Exit 9 (Jefferson) & Exit 15 (Elk Point) over I29	Replace Joints, Bearings, Box Girder End Repair	0.651	2023	0.716	
895	*P-PH 0046(61)366 PP-PS 0046(71)381	04JF 062C	Union	15.2	SD46	SD46 - Fm Beresford E 15; SD 46 - 0.3 S of 298th St, D&I RR, DOT #381576D	Grading, Interim Surfacing, Replace/Repair Str RCBC; Signal, Crossing Surface	24.128	2023	30.639	
Construction planned for 2024 & 2025.											
896	NH-P 0023(65)	08R3	Clay Union	37.2	SD11 SD46 SD48 SD50 SD50E SD50W	Various Routes in the Yankton Area	Rout and Seal	0.121	2023	0.147	
897	IM 0291(138)0	08XY	Union	9.5	I29N I29S	I29 N - Fm Exit 2 to the NCL of North Sioux City & Exit 4 Off Ramp, I29 S - Fm N of Exit 1 to the NCL of North Sioux City	Mill, AC Resurfacing of Shoulders, Modify NB Off Ramp, Lighting	0.384	2023	0.422	
898	IM-CR 0291(137)12	095J	Union	1.3	I29N	I29 - Jefferson Port of Entry	Weigh-in-Motion	1.055	2023	1.160	
899	P 0046(82)382	07WL	Union	0.0	SD46	SD46 - Str at the IA State Line over the Big Sioux River	Deck Overlay (South Dakota Share)	0.684	2024	0.835	
900	IM-B 0291(134)44	05TJ	Union	0.0	I29N I29S	I29 - Str 3 S of Beresford Over I29 at 300th St	Replace Str Bridge, Approach Grading	3.827	2024	4.416	
901	BRO-B 8064(31)	08ND	Union	0.2		Structure 9.5 S & 1.5 E of Alcester on 311th St over E Union Ck SN 64-105-140	Structure, Approach Grading, PE (2021 Local Federal Bridge Replacement Program)	0.487	2024	0.594	

¥ Costs reflect anticipated inflation

HC65Coding.rpt

By County

Union

Seq	Project Number	PC #	County	Length	Route	Location of Project	Work Description	Federal Funds ¥	Fiscal Year	Total Cost(Mil \$)	¥
902	P TAPU(35)	08W4	Union	0.0		North Sioux City - Fm the Jct of Sodrac Dr & River Dr to the Jct of Sioux Point Rd & Shay Rd	PCC Shared Use Path, CE	0.400	2024	0.915	
903	P TAPU(36)	08W5	Union	0.0		Dakota Dunes - Along Sioux Point Rd fm Shay Rd to Dakota Dunes Blvd	PCC Shared Use Path, CE	0.341	2024	0.455	
904	P 0011(158)12 P 0048(15)382	082C 082D	Union	0.0	SD11 SD48	SD11 - Str's 1.9 S of SD50, 0.5 S of SD46; SD48 - Str 0.9 W of IA State Line	Scour Protection, Berm Repair	0.283	2025	0.372	
905	*P 0046(73)366 P 0011(152)34	05J5 06QY	Union	20.1	SD11 SD46	SD46 - Fm Beresford E 15; SD11 - Fm S of Alcester to SD46	PCC Surfacing; Mill, AC Resurfacing, Pipe Work	30.754	2025	38.339	

Construction planned for 2026.

By County

Walworth

Seq	Project Number	PC #	County	Length	Route	Location of Project	Work Description	Federal Funds ¥	Fiscal Year	Total Cost(Mil \$)	¥
906	P 0047(118)203	05XC	Walworth	13.8	SD47	SD47 - Fm SD20 to US12	AC Surfacing	5.902	2023	7.372	
Construction planned for 2024.											
907	NH-P 0032(42)	08R7	Campbell Corson Dewey McPherson Walworth	105.8	SD10 SD130 SD144 SD1804 SD20 SD271 SD65 US12 US83	Various Locations in the Mobridge Area	Asphalt Surface Treatment	2.978	2023	3.633	
This project is located within the Pierre Region, Mobridge Area. Based upon MRM data at the end of the project, SDDOT's database automatically includes the Aberdeen Region.											
908	NH-P 0031(55)	08R8	Potter Stanley Sully Walworth	44.4	SD1804 SD34 US14 US83	Various Routes in the Pierre Area	Asphalt Surface Treatment	1.250	2023	1.525	
909	BRO-B 8065(20)	08N6	Walworth	0.2		Structure in the SE corner of Selby on 1st Ave over a Ck (City Owned) SN 65-215-065	Structure, Approach Grading, PE (2021 Local Federal Bridge Replacement Program)	0.545	2024	0.665	
910	NH 0012(299)187	08J9	Walworth	0.0	US12	US12 - E Side of Missouri Rv Bridge	Approach Grading, AC Resurfacing	0.045	2025	0.057	

By County

Yankton

Seq	Project Number	PC #	County	Length	Route	Location of Project	Work Description	Federal Funds ¥	Fiscal Year	Total Cost(Mil \$)	¥
911	NH-B 0081(103)6	04G5	Yankton	3.4	US81	US81 - Fm the End of the Divided Lanes to 303rd St N of Yankton	Grading, Replace Str Bridges, Interim Surfacing	14.129	2023	18.439	
Construction planned for 2023 & 2024.											
912	P-PH 0052(08)332	05ET	Yankton	10.5	SD52	SD52 - Fm the W Jct of SD50 to Summit St in Yankton	Shoulder Widening, Mill, AC Resurfacing, Modify Intersection, ADA, Guardrail, End Blocks, Pipe Work	10.273	2023	12.579	
913	*P-PH-EM 0046(60)347 P 0046(84)346	05U7 08MD	Clay Yankton	12.5	SD46	SD46 - Fm US81 to Irene; SD46 - Through Irene	AC Surfacing, Mill, AC Resurfacing	9.064	2023	11.621	
Construction planned for 2024.											
914	NH-P 0023(66)	08RG	Bon Homme Hutchinson Turner Yankton	41.3	SD37 SD44 US18 US81	Various Locations in the Yankton Area	Asphalt Surface Treatment	1.163	2023	1.419	
915	PH 0020(199)	06K4	Hutchinson McCook Yankton	0.0	SD42 US81	Various Locations in the Mitchell Region	Modify Intersection	2.532	2023	3.031	
916	NH 0050(132)384 P 0019(51)5	07E9 0822	Clay Yankton	0.0	SD19 SD50	SD19 - Str 1.2 N of SD50 Jct over Vermillion River; SD50 - Strs 0.8 E of US81 & 2 NW of Vermillion over SD50 W/BNSF RR	Scour Protection, Berm Repair	0.636	2024	0.806	
917	BRO 8068(18)	08NR	Yankton	0.2		Structure 6 W & 0.4 S of Utica on 429th Ave over Beaver Ck SN 68-010-134	Structure Removal, PE (2021 Local Bridge Removal Program)	0.082	2024	0.100	
918	NH 0081(122)3	07V2	Yankton	8.7	US81 US81N US81S	US81 N & S - Fm 0.7 N of the N SD50 Jct to the end of the Divided Lanes; US81 - Fm the End of the Divided Lanes to 303rd St N of Yankton; US81- Fm 300th St to SD46	AC Resurfacing; PCC Surfacing, AC Surfacing; AC Surfacing of Shoulders	11.068	2024	14.190	
Construction planned for 2025.											

By County

Yankton

Seq	Project Number	PC #	County	Length	Route	Location of Project	Work Description	Federal Funds ¥	Fiscal Year	Total Cost(Mil \$)	¥
919	NH 0081(114)0 PP-PS 0081(117)1	07DH 07JK	Yankton	1.9	US81	US81 - Fm SD50 to 23rd St in Yankton; US81 - in Yankton, BNSF RR, DOT #382254T	ADA, Modify Intersection, Signals, Crossing Surface, Approach Work, CE	2.927	2024	3.678	
920	NH 0050(133)381	077J	Yankton	0.9	SD50	SD50 - Fm W of W City Limits Rd to W of US81 in Yankton	Construct Additional Lane	1.822	2026	2.364	

By County

Ziebach

Seq	Project Number	PC #	County	Length	Route	Location of Project	Work Description	Federal Funds ¥	Fiscal Year	Total Cost(Mil \$)	¥
921	NH 0012(175)106 NH 0212(161)135 P 0063(45)144	03UA 03UC 03WC	Corson Haakon Ziebach	0.0	SD63 US12 US212	US12 - Str 6.7 E of the Perkins Co Line Over Hay Ck; US212 - Str 0.5 W of Dupree Over Bear Ck; SD63 - Str 0.5 S of the Ziebach/Haakon Co Line Over Hermaphrodite Ck	Scour Protection	1.358	2023	1.538	
922	P 0063(53)144	05QE	Ziebach	0.0	SD63	SD63 - Str at the Ziebach-Haakon Co Line Over the Cheyenne River	Zone Painting, Replace Bearings, Replace Joints, Collect Drainage Under Open Joints	0.493	2023	0.662	
923	NH 0212(191)134 P 0063(56)173	068J 069R	Dewey Ziebach	37.3	SD63 US212	US212 - Fm Dupree through Eagle Butte; SD63 - Fm the US212 E Jct to N of the Moreau River	Mill, AC Resurfacing, Pipe Work, Modify Intersection, Lighting	10.962	2023	14.249	
Construction planned for 2024.											
924	NH-P 0300(31)	06FX	Corson Ziebach	0.0	SD63 US12	Various Locations Throughout the Pierre Region	2023 Regionwide Approach Slab Repair, Mill, AC Overlay, Polymer Chip Seal	0.388	2023	0.473	
925	P 0065(21)176 NH 0212(208)126 P 0063(63)144 NH 0085(115)126 P 0075(10)221	08J2 08J3 08J4 08K9 08KA	Harding Perkins Ziebach	0.0	SD63 SD65 SD75 US212 US85	SD65 - 12.8 S of SD20 over Moreau Rv; US212 - 1 W of Redelm over Bear Ck ; SD63 - Ziebach/Haakon Co Line over Cheyenne Rv; US85 - 0.2 S of SD20W over S Fork Grand Rv; SD75 - 5.5 N of Lodgepole over N Fork Grand Rv, 7.9 N of SD20 over S Fork Grand Rv	Polymer Chip Seal	0.996	2024	1.215	
926	BRO-B 8069(04)	08NE	Ziebach	0.2		Structure 0.2 N of Dupree on IRR Co Rd over Bear Ck SN 69-203-288	Structure, Approach Grading, PE (2021 Local Federal Bridge Replacement Program)	0.705	2024	0.860	
927	PH 8069(03)	04L3	Ziebach	0.0		Various County, City, & Township Roads in Ziebach County	Signing & Delineation - Gravel Roads ONLY	0.669	2024	0.891	

¥ Costs reflect anticipated inflation

HC65Coding.rpt

SOUTH DAKOTA DEPARTMENT OF TRANSPORTATION

PUBLIC TRANSPORTATION IMPROVEMENT PROGRAM

FISCAL YEARS 2023-2026

October 1, 2022

PUBLIC TRANSPORTATION

GENERAL

The South Dakota Department of Transportation (SDDOT) acts as a facilitator of public transportation services. SDDOT does not directly provide the services, but contracts for services within South Dakota.

The SDDOT disseminates information on US Department of Transportation programs and provides technical services to applicants in preparing funding proposals. Local governments and nonprofit entities are responsible for the development and operation of local transportation systems.

Private enterprises are encouraged to participate to the maximum feasible extent in providing public transportation. Eligible subgrantees may contract for services from, or lease vehicles to, private operators.

With Infrastructure Investment and Jobs Act (IIJA) (effective 11/5/21), states will receive apportionments for four programs to distribute to subrecipients throughout the state: Section 5305, Section 5310, Section 5311 and Section 5339. Small urban areas in the state (Sioux Falls, Sioux City, and Rapid City) receive Section 5307 funds directly.

FEDERAL TRANSIT ADMINISTRATION

A list of typical rural subrecipients is located at the end of the Public Transportation section.

SECTION 5305 PROGRAM (Metropolitan & Statewide And Nonmetropolitan Transportation Planning)

Provides funding and procedural requirements for transportation planning in metropolitan areas and states. Planning programs are jointly administered by FTA and the Federal Highway Administration (FHWA), which provides additional funding. These federal Planning Programs provide 80% federal share with a required 20% non-federal match. Metro planning funds are transferred over to FHWA to administer for SDDOT. SDDOT does manage the grants for the Rural planning funds.

Section 5307 Program (Urbanized Area Formula Grants)

This program provides grants to Urbanized Areas (UZA) for public transportation, capital, planning, preventive maintenance, as well as operating expenses. These funds constitute a core investment in the enhancement and revitalization of public transportation systems in the nation's urbanized areas, which depend on public transportation to improve mobility and reduce congestion. This funding is obligated directly to South Dakota's small, urbanized areas (Sioux Falls, Sioux City, and Rapid City) for public transportation services and does not pass through SDDOT. All projects must benefit residents in urbanized areas (over 50,000 population) of South Dakota. Section 5307 provides 80% federal matching ratio for capital and preventive maintenance and 50% matching ratio for operating needs of transit providers.

SECTION 5310 PROGRAM (Enhanced Mobility of Seniors and Individuals with Disabilities)

Authorizes grants for both capital and operating activities to private nonprofit organizations and governmental authorities when no non-profit organizations are available to provide services to elderly and/or persons with disabilities. A minimum amount of 55% of the total year's apportionment must fund traditional services as defined by Circular 9070.1G.

FTA provides 80% of eligible capital costs, including equipment, facilities, and rolling stock, with 20% match coming from sources other than federal funds. Operating costs are eligible at 50% with 50% match required. Requires inclusion of project within a locally developed, coordinated public transit-human services transportation plan. Contact the SDDOT Office of Air, Rail and Transit to receive a detailed listing of providers that have received 5310 funds.

SECTION 5311 PROGRAM (Rural Transit Formula Grant)

Authorizes capital, administrative and operating assistance grants to State agencies, local governments, Indian tribes, and non-profit organizations providing public transportation services. All said projects must benefit residents in non-urbanized areas of South Dakota. Section 5311 provides 82.82% of the costs for project administrative expenses, and 51.76% of the net operating deficit. These rates are determined by the SDDOT from a sliding scale provided by FTA Circular 9040.1G. Capital purchases, funded at an 80% federal and 20% match, through 5311 funding are only allowable for Inter-City Bus (ICB) per South Dakota's State Management Plan. State Administrative costs may not exceed 10% of the amount of the annual apportionment, funded at 100% federal share.

SECTION 5339 PROGRAM (Bus and Bus Facilities Formula Grant)

Authorizes capital grants to public providers. Section 5339 provides 80% of all eligible costs for equipment, with 20% match coming from sources other than federal funds. Contact the SDDOT Office of Air, Rail and Transit to receive a detailed listing of providers that have received 5339 funds. Additionally, FTA 5339 discretionary funds may become available to SDDOT should any SDDOT's future discretionary applications be successful in being selected.

STATE MANAGEMENT PLAN

The transit office has a Section 5311, 5310 and 5339 State Management Plan (SMP). This is our office's guiding plan and addresses how Transit will fund projects. The plan can be found on our website at <https://dot.sd.gov/transportation/public-transit/forms-publications> in PDF format.

For capital requests, an application is made available on the SDDOT website <https://dot.sd.gov/transportation/public-transit/general-information>, emailed to 5311 sub recipients and past applicants, and it is also advertised typically in 2 newspapers in SD. Transit staff reviews applications and evaluate requests using a ranking system based on the criteria listed in the SMP. Depending on availability of funding and the applicant; a capital request may be granted with Section 5339 or Section 5310 funds. Typically, grant capital requests are not funded with Section 5311 funds, although the process for funding capital requests is addressed in the SMP.

For operating funding requests; sub recipients are made aware of the application availability by email and is posted on our website at https://dot.sd.gov/transportation/public-transit/general-information#listItemLink_1541 and it is also advertised typically in 2 newspapers in SD. The selection criteria are also listed in the Section 5311 state management plan.

TRANSIT PERFORMANCE MEASURES

Transit Asset Management Plan

SDDOT developed its Transit Asset Management (TAM) Plan in accordance with the [2016 TAM Final Rule 49 CFR Parts 625 and 630](#). The Section 625.27 required States to develop a group TAM Plan for subrecipients under the Rural Area Formula Program, authorized under 49 U.S.C 5311. South Dakota subrecipients all fall under a Tier II criteria, and SDDOT has developed a Group Tier II TAM Plan in October 2018. The elements of a Group Tier II plan consist of an asset inventory, condition assessment, list of decision support tools and investment prioritization.

SDDOT has agreements in place with the local MPO's that they will support the State targets, develop MPO targets, report data and notify the SDDOT of the option they have selected on an annual basis.

A copy of the Plan is available under separate cover is available upon request by contacting the SDDOT Office of Air, Rail and Transit.

Public Transportation Safety Plan

As per 49 CFR 5307 Part 673, FTA required a Public Transportation Agency Safety Plan (PTASP) be completed by direct recipients and small urban agencies by December 2020. Sioux Falls and Rapid City are Tier II providers. Sioux Falls is covered by SDDOT's PTASP plan, and Rapid City prepared their own Plan. For copies of these plans, please contact the agencies directly.

South Dakota Program of Projects

**Office of Air, Rail and Transit
FY 2023-2026**

	<u>Prior Unobligated</u>	<u>2023</u>	<u>2024</u>	<u>2025</u>	<u>2026</u>
5305 Planning					
Metro Section *	\$0	\$608,712	\$608,712	\$608,712	\$608,712
Non-Metro Section	\$346,348	\$160,089	\$160,089	\$160,089	\$160,089
5310 Preventative	<u>Prior Unobligated</u>	<u>2023</u>	<u>2024</u>	<u>2025</u>	<u>2026</u>
Urban Total	\$1,049,479	\$622,816	\$622,816	\$622,816	\$622,816
- Operating	\$262,369	\$155,704	\$155,704	\$155,704	\$155,704
- Capital	\$787,110	\$467,112	\$467,112	\$467,112	\$467,112
Rural - Operating	\$827,387	\$488,922	\$488,922	\$488,922	\$488,922
5311 Program	<u>Prior Unobligated</u>	<u>2023</u>	<u>2024</u>	<u>2025</u>	<u>2026</u>
Estimated Total	\$9,307,555	\$9,307,555	\$9,307,555	\$9,307,555	\$9,307,555
Operating	\$7,778,837	\$7,778,837	\$7,778,837	\$7,778,837	\$7,778,837
ICB**	\$1,372,736	\$1,164,736	\$1,164,736	\$1,164,736	\$1,164,736
Capital***	\$0	\$208,000	\$208,000	\$208,000	\$208,000
RTAP	\$155,982	\$155,982	\$155,982	\$155,982	\$155,982
5339 Program	<u>Prior Unobligated</u>	<u>2023</u>	<u>2024</u>	<u>2025</u>	<u>2026</u>
Rural Total	\$6,582,331	\$4,000,000	\$4,000,000	\$4,000,000	\$4,000,000
- Rolling Stock****	\$3,000,000	\$2,000,000	\$2,000,000	\$2,000,000	\$2,000,000
- Equipment****	\$1,582,331	\$1,000,000	\$1,000,000	\$1,000,000	\$1,000,000
- Facilities****	\$2,000,000	\$1,000,000	\$1,000,000	\$1,000,000	\$1,000,000
Small Urban	\$446,794	\$446,794	\$446,794	\$446,794	\$446,794
-Rolling Stock	\$223,397				
-Equipment	\$223,397				
-Facilities*****	\$0				

* 5305 FTA Metro Planning funds are transferred over to FHWA for administering to SDDOT

** ICB amount calculated at 15%. Actual may be less if State certifies ICB needs are being met.

*** 5311 Capital costs are for ICB vehicles and count towards the 15% required ICB obligation.

**** Estimates calculated based on averages from prior grant years

***** Urban 5339 have not been used for Facilities in prior 5 years. There are currently no facility projects planned.

South Dakota Rural Public Transportation Providers (Section 5310, 5339, and 5311 Sub recipients)

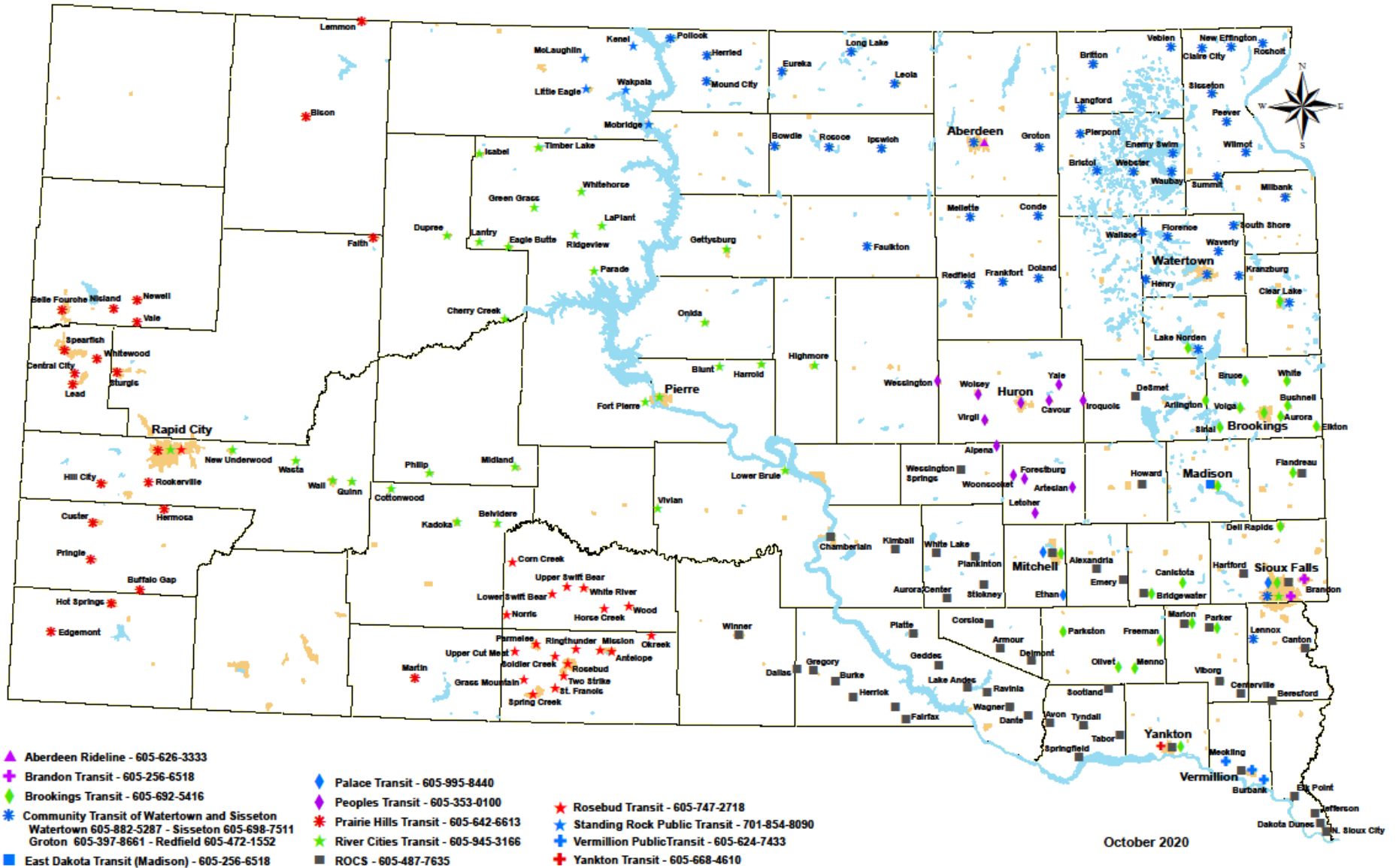
FY 2023-2026

Agencies to be funded in 2023-2026

Aberdeen Ride Line
Brookings Area Transit Authority
East Dakota Transit (Madison)
Palace Transit (Mitchell)
Prairie Hills Transit (Spearfish)
Rosebud Sioux Tribe Transportation
Standing Rock Public Transit
Yankton Transit
SDDOT Administrative Costs

Brandon City Transit
Community Transit of Watertown and Sisseton Inc.
Jefferson Lines (Intercity Bus Provider)
People's Transit (Huron)
River Cities Public Transit (Pierre)
ROCS Transit (Wagner)
Vermillion Public Transit
RTAP Training Activities

South Dakota Communities Served By Rural Transit Providers



2023-2026 STIP DEVELOPMENT MEETING DATES:

Informal Public Meetings

Central South Dakota Enhancement District - Pierre

June 16, 2022 at the SD Dept. of Transportation Commission Room, 700 E Broadway Ave, beginning at 10:00 a.m. CDT

Southeast Council of Governments - Sioux Falls

June 21, 2022 at their office, 500 N. Western Ave, Suite 100, beginning at 3:00 p.m. CDT

1st District Association of Local Governments - Watertown

June 22, 2022 at their office, 418 18th Ave NE, beginning at 10:30 a.m. CDT

Northeast Council of Governments - Aberdeen

June 22, 2022 at their office, 416 N Production St N., #1, beginning at 4:00 p.m. CDT

Black Hills Council of Local Governments - Rapid City

June 23, 2022 at their office at 730 E Watertown St, beginning at 12:00 p.m. MDT

Planning and Development District III - Yankton

June 29, 2022 at their office, 1808 Summit Street, beginning at 1:30 p.m. CDT

Formal Public Meetings

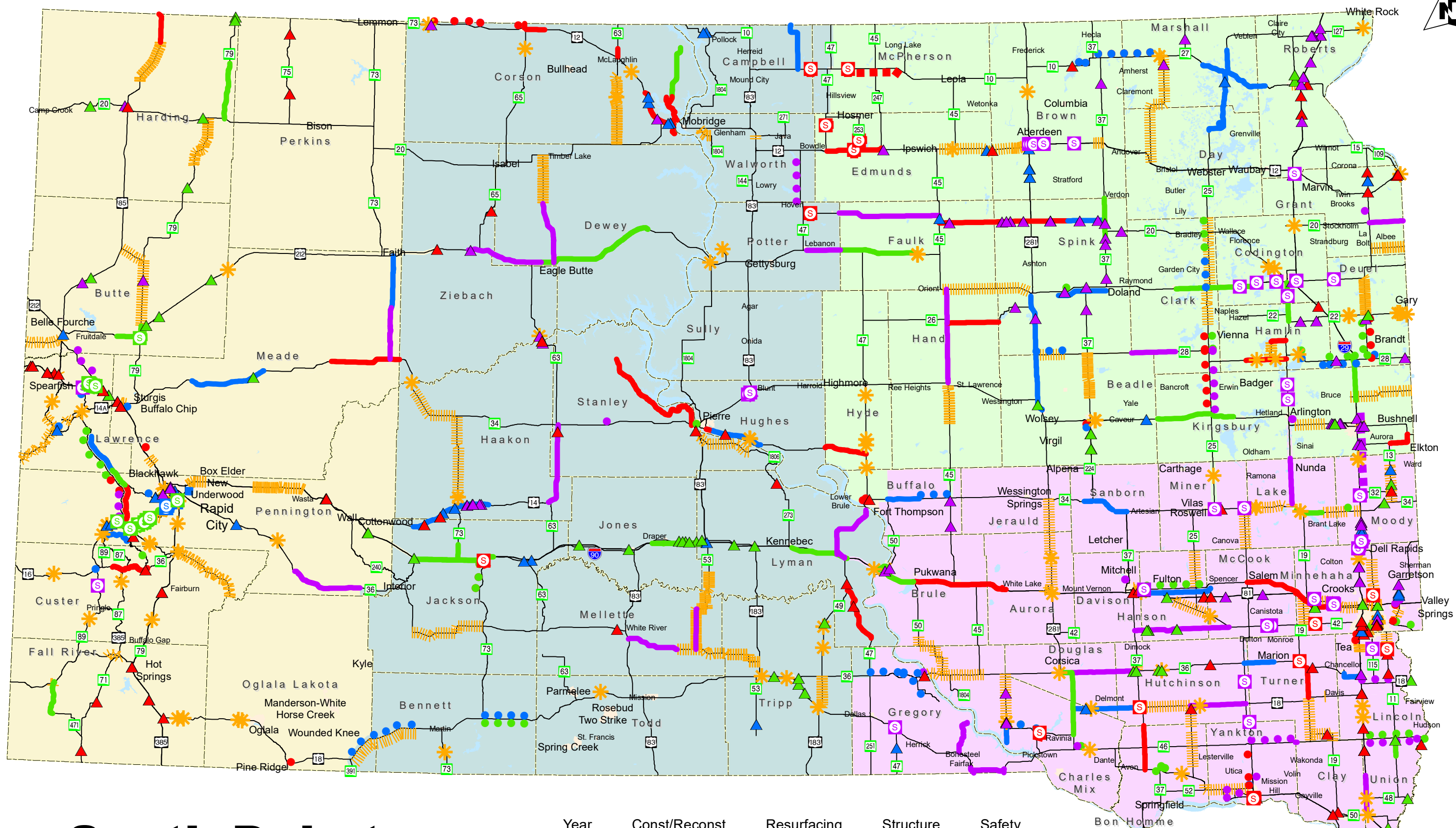
July 7, 2022 – Pierre at the Ramkota Hotel, 7:00 p.m. CDT
920 W Sioux Ave, Pierre, SD 57501

July 12, 2022 – Aberdeen at the AmericInn 7:00 p.m. CDT
301 Centennial St S, Aberdeen, SD 57401

July 13, 2022 – Mitchell at the Highland Conference Center 7:00 p.m. CDT
2000 Highland Way, Mitchell, SD 57301

July 14, 2022 – Rapid City at the Ramkota Hotel, 7:00 p.m. MDT
2111 N Lacrosse St, Rapid City, SD 57701

All formal public STIP meetings will be conducted in-person and also include a virtual method to participate for those who cannot attend in-person. Further details will be made available near the date of the meetings on how to participate virtually at <https://dot.sd.gov/projects-studies/planning/stip>



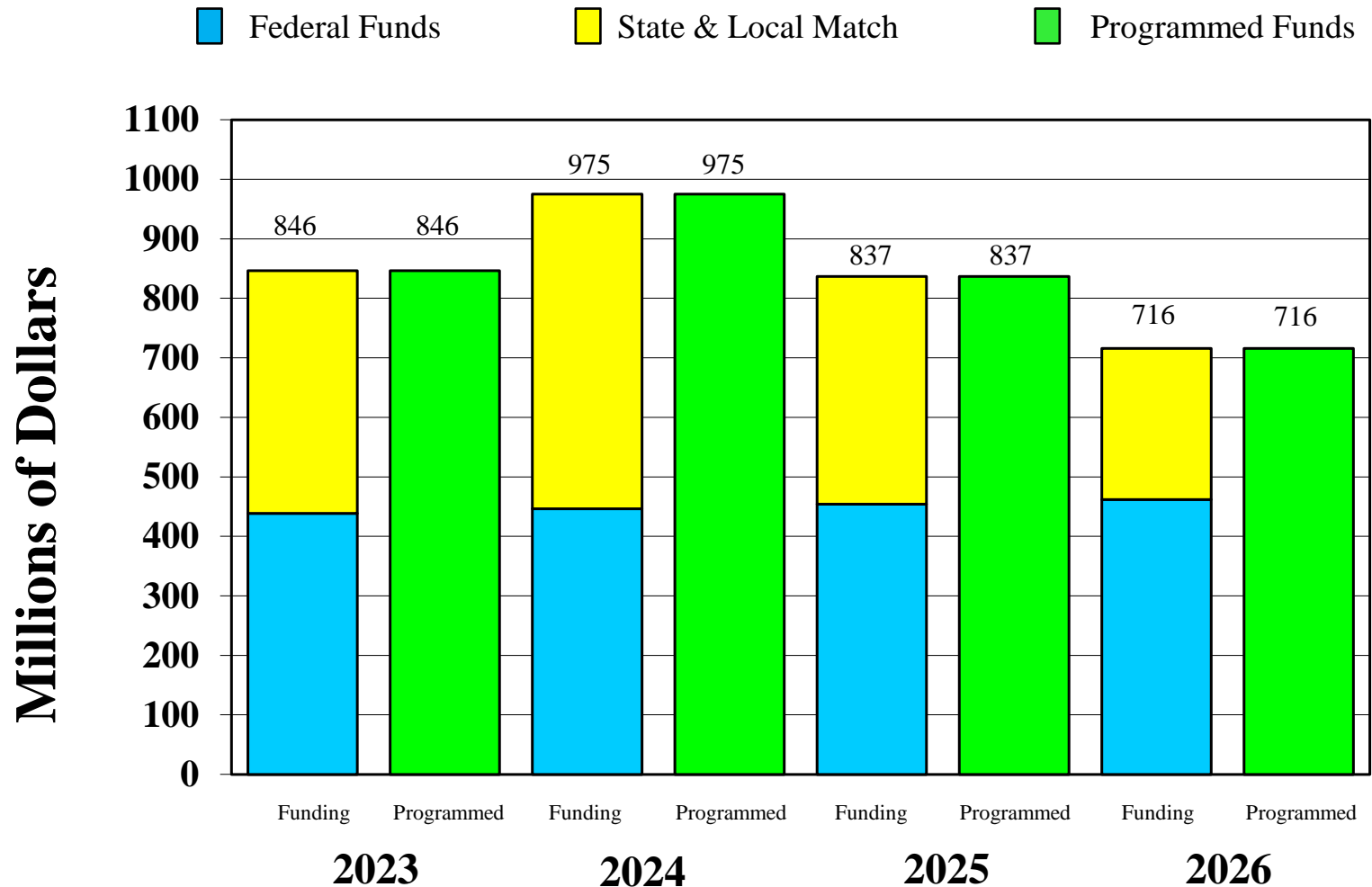
South Dakota

Projects taken from the Tentative 2023-2026
Statewide Transportation Improvement Program (STIP)

Year	Const/Reconst	Resurfacing	Structure	Safety
2023	● ●	—	▲	Ⓢ
2024	● ●	—	▲	Ⓢ
2025	● ●	—	▲	Ⓢ
2026	● ●	—	▲	Ⓢ
Developmental Projects			★	

Funding Compared to Programmed Projects*

2023 - 2026



*Based on 100% of Apportionment. Federal Funds includes apportionment, \$20 million in Grants and \$37.5 million in Highway Infrastructure Program funds. Planning, additional federal grants, Emergency Relief, and Bridge Improvement Grants are shown as State or Local Funded. Location specific Pavement Preservation Projects are only programmed for the first two years.

FY 2023 Program by Facility

Excluding Planning Funds

