



Department of Transportation
Division of Planning/Engineering
Office of Transportation Project Development
700 E Broadway Avenue
Pierre, South Dakota 57501-2586 605/773-3168
FAX: 605/773-6608

DATE: June 18, 2019

TO: Mike Behm - Director
Division of Planning/Engineering

FROM: Levi Briggs - STIP Coordinator
Project Development

SUBJECT: Items for the June 27, 2019 Transportation Commission Meeting.

Tentative 2020-2023 Statewide Transportation Improvement Program (STIP) & Public Transportation Improvement Program.

FOR COMMISSION APPROVAL

- A list of the proposed Tentative 2020-2023 Statewide Transportation Improvement Program (STIP) projects that will be released for public review and input (attachment A);
- A list of proposed 2020-2023 Public Transportation Improvement Program projects that will be released for public review and input (attachment B).

INFORMATIONAL ITEMS FOR THE COMMISSION

- A list of public meetings relating to the Tentative STIP. (attachment C);
- The Tentative 2020-2023 STIP Improvement Map. (attachment D);
- A bar chart illustrating programmed dollar amounts verses funding amounts for FY2020 through FY2023 in the Tentative STIP and a pie chart showing the amount programmed by facility for 2020. (attachment E).

SOUTH DAKOTA DEPARTMENT OF TRANSPORTATION

2020-2023

TENTATIVE

STATEWIDE TRANSPORTATION IMPROVEMENT PROGRAM

SORTED IN ALPHABETICAL ORDER BY COUNTY

Prepared by:

SOUTH DAKOTA DEPARTMENT OF TRANSPORTATION
DIVISION OF PLANNING/ENGINEERING
OFFICE OF PROJECT DEVELOPMENT
700 BROADWAY AVENUE
PIERRE, SOUTH DAKOTA 57501

South Dakota Transportation Improvement Program

Tentative 2020 - 2023

Report Date 06/27/2019

By County

Areawide

Seq	Project Number	PC #	County	Length	Route	Location of Project	Type of Improvement	Federal Funds ¥	Fiscal Year	Total Cost(Mil \$) ¥
1	P 0033(16)	042A	Areawide	0.0		Various Locations in the Winner Area	Culvert Lining	0.309	2020	0.500
2	P 0042(53)	042F	Areawide	0.0		Various Locations in the Belle Fourche Area	2020 Areawide Pipe Work Projects	0.460	2020	0.743
3	NH-P 0011(114)	06E9	Areawide	0.0		Various Locations Throughout the Aberdeen Area	2020 Areawide Pipe Work Projects	0.427	2020	0.520
4	NH-P 0011(115)	06EA	Areawide	0.0		Various Locations Throughout the Aberdeen Area	2020 Areawide Pipe Work Projects	0.427	2020	0.520
5	NH-P 0012(223)	06EF	Areawide	0.0		Various Locations Throughout the Watertown Area	2020 Areawide Pipe Work Projects	0.427	2020	0.520
6	NH-P 0012(224)	06EG	Areawide	0.0		Various Locations Throughout the Watertown Area	2020 Areawide Pipe Work Projects	0.427	2020	0.520
7	NH-P 0013(53)	06EJ	Areawide	0.0		Various Locations Throughout the Huron Area	2020 Areawide Pipe Work Projects	0.427	2020	0.520
8	NH-P 0013(54)	06EK	Areawide	0.0		Various Locations Throughout the Huron Area	2020 Areawide Pipe Work Projects	0.427	2020	0.520
9	NH-P 0022(69)	06EP	Areawide	0.0		Various Locations Throughout the Sioux Falls Area	2020 Areawide Pipe Work Projects	0.213	2020	0.260
10	NH-P 0023(55)	06EU	Areawide	0.0		Various Locations Throughout the Yankton Area	2020 Areawide Pipe Work Projects	0.213	2020	0.260
11	NH-P 0021(169)	06EY	Areawide	0.0		Various Locations Throughout the Mitchell Area	2020 Areawide Pipe Work Projects	0.213	2020	0.260
12	NH-P 0041(163)	06FK	Areawide	0.0		Various Locations Throughout the Rapid City Area	2020 Areawide Pipe Work Projects	0.427	2020	0.520

¥ Costs reflect anticipated inflation

HC65Coding.rpt

By County

Areawide

Seq	Project Number	PC #	County	Length	Route	Location of Project	Type of Improvement	Federal Funds ¥	Fiscal Year	Total Cost(Mil \$) ¥
13	IM 0902(175)	06Y4	Areawide	0.0		Rapid City Area	Wildlife Fence	0.241	2021	0.265
14	P 0022(45)	041L	Areawide	0.0		Various Locations in the Sioux Falls Area	Pipe Work	0.311	2021	0.503
15	NH-P 0011(117)	06EC	Areawide	0.0		Various Locations Throughout the Aberdeen Area	2021 Areawide Pipe Work Projects	0.435	2021	0.531
16	NH-P 0012(228)	06EH	Areawide	0.0		Various Locations Throughout the Watertown Area	2021 Areawide Pipe Work Projects	0.435	2021	0.531
17	NH-P 0013(56)	06EL	Areawide	0.0		Various Locations Throughout the Huron Area	2021 Areawide Pipe Work Projects	0.435	2021	0.531
18	NH-P 0022(71)	06EQ	Areawide	0.0		Various Locations Throughout the Sioux Falls Area	2021 Areawide Pipe Work Projects	0.218	2021	0.265
19	NH-P 0023(56)	06EV	Areawide	0.0		Various Locations Throughout the Yankton Area	2021 Areawide Pipe Work Projects	0.218	2021	0.265
20	NH-P 0021(170)	06F0	Areawide	0.0		Various Locations Throughout the Mitchell Area	2021 Areawide Pipe Work Projects	0.218	2021	0.265
21	NH-P 0032(35)	06F4	Areawide	0.0		Various Locations Throughout the Mobridge Area	2021 Areawide Pipe Work Projects	0.218	2021	0.265
22	NH-P 0031(45)	06F8	Areawide	0.0		Various Locations Throughout the Pierre Area	2021 Areawide Pipe Work Projects	0.218	2021	0.265
23	NH-P 0033(32)	06FD	Areawide	0.0		Various Locations Throughout the Winner Area	2021 Areawide Pipe Work Projects	0.218	2021	0.265
24	NH-P 0041(168)	06FL	Areawide	0.0		Various Locations Throughout the Rapid City Area	2021 Areawide Pipe Work Projects	0.435	2021	0.531
25	NH-P 0043(27)	06FQ	Areawide	0.0		Various Locations Throughout the Custer Area	2021 Areawide Pipe Work Projects	0.435	2021	0.531

¥ Costs reflect anticipated inflation

HC65Coding.rpt

By County

Areawide

Seq	Project Number	PC #	County	Length	Route	Location of Project	Type of Improvement	Federal Funds ¥	Fiscal Year	Total Cost(Mil \$) ¥
26	NH-P 0042(74)	06FF	Areawide	0.0		Various Locations Throughout the Belle Fourche Area	2021 Areawide Pipe Work Projects	0.435	2021	0.531
27	NH-P 0032(33)	06F2	Areawide	0.0		Various Locations Throughout the Mobridge Area	2022 Areawide Pipe Work Projects	0.222	2022	0.271
28	NH-P 0031(43)	06F6	Areawide	0.0		Various Locations Throughout the Pierre Area	2022 Areawide Pipe Work Projects	0.222	2022	0.271
29	NH-P 0033(30)	06FA	Areawide	0.0		Various Locations Throughout the Winner Area	2022 Areawide Pipe Work Projects	0.222	2022	0.271
30	NH-P 0041(169)	06UR	Areawide	0.0		Various Locations Throughout the Rapid City Area	2022 Areawide Pipe Work Projects	0.444	2022	0.541
31	NH-P 0011(120)	06WA	Areawide	0.0		Various Locations Throughout the Aberdeen Area	2022 Areawide Pipe Work Projects	0.444	2022	0.541
32	NH-P 0012(272)	06WC	Areawide	0.0		Various Locations Throughout the Watertown Area	2022 Areawide Pipe Work Projects	0.444	2022	0.541
33	NH-P 0013(115)	06WD	Areawide	0.0		Various Locations Throughout the Huron Area	2022 Areawide Pipe Work Projects	0.444	2022	0.541

By County

Aurora

Seq	Project Number	PC #	County	Length	Route	Location of Project	Type of Improvement	Federal Funds ¥	Fiscal Year	Total Cost(Mil \$) ¥
34	BRO 8002(00)	043K	Aurora	0.2		Structure 5E & 2.6N of Plankinton over a creek (391 Ave.) SN 02-210-124	Structure & Approach Grading	0.000	2020	0.400
35	NH 0021(173)	070A	Aurora Gregory McCook	23.8	US18 US281 US81	Various Routes in the Mitchell Area	Pavement Restoration	2.596	2020	3.167
36	P 0042(70)280	02R0	Aurora	5.9	SD42	SD42 - Fm US281 to the Aurora/Davison Co Line	Mill & AC Resurfacing, Pipe Work	1.065	2020	1.332
37	IM 0905(104)251	04NK	Aurora Brule Davison Hanson Lyman McCook	124.9	I90E I90W	I-90 - Mitchell Area	Crossroad Improvements	0.996	2021	1.121
Construction planned to begin in 2022.										
38	BRO 8002(00)19-3	076C	Aurora	0.2		Structure 1 E & 5.9 N of Plankinton on 387th Ave over a creek SN 02-170-091	Structure Replacement – Bridge Improvement Grant	0.000	2022	0.389
Total = \$0.389; State (BIG CAP) = \$0.311; Local = \$0.078										

By County

Beadle

Seq	Project Number	PC #	County	Length	Route	Location of Project	Type of Improvement	Federal Funds ¥	Fiscal Year	Total Cost(Mil \$)	¥
39	NH 0013(155)	06YH	Beadle Kingsbury	12.3	US14 US14E US14W	Various Routes in the Huron Area	Rout and Seal	0.084	2020	0.103	
40	NH 0013(156)	0708	Beadle Hand	20.3	US14	Various Routes in the Huron Area	Pavement Restoration	1.194	2020	1.458	
41	PH 0010(140)	06C5	Beadle Brookings Brown Codington	0.0	SD20 SD37 SD37N US12 US14 US14B US14E US212 US212E US281N US81	Aberdeen Region	Intersection Improvement	0.352	2020	0.352	
42	NH 0014(227)327	05QD	Beadle	0.0	US14	US14 - Str 2 NW of Wolsey Over Cain Ck	Replace Approach Slabs, Joints and Guardrail	0.188	2021	0.229	
43	BRO 8003(00)19-4	078G	Beadle	0.2		Structure 1 E of Wessington on 375th Ave over Cain Creek SN 03-010-122	Structure Replacement – Bridge Improvement Grant	0.000	2022	0.497	
Total = \$0.497; State (BIG CAP) = \$0.348; Local = \$0.149											

By County

Bennett

Seq	Project Number	PC #	County	Length	Route	Location of Project	Type of Improvement	Federal Funds ¥	Fiscal Year	Total Cost(Mil \$)	¥
44	NH 0018(200)148	04WT	Bennett	15.1	US18	US18 - Fm the W Jct with SD73, Through Martin, to the E Jct of SD73, & Fm W of Antelope Road/242 Ave to the Bennett/Todd Co Line	Mill & AC Resurfacing, AC Surfacing, ADA Curb Ramp Upgrades, Pipe Work, Traffic Signal Replacement	3.629	2020	4.454	
Construction planned to begin in 2021.											
45	NH-P 0033(34)	0704	Bennett Jackson Mellette Pennington Tripp	53.1	SD240 SD377 SD44 SD73	Various Routes in the Winner Area	Asphalt Surface Treatment	1.402	2020	1.711	
46	PH 8004(02)	04HQ	Bennett	0.0		Various County, City, Tribal & Township Roads in Bennett County	Signing & Delineation	0.531	2020	0.707	

Seq	Project Number	PC #	County	Length	Route	Location of Project	Type of Improvement	Federal Funds	Fiscal Year	Total Cost(Mil \$)	¥
47	*P-PH 0052(05)315 P 037P(04)12	04HK 06K0	Bon Homme	12.1	SD37P SD52	SD52 - Fm SD37 to SD50; SD37P - Str 0.19 S of the SD37/SD37P Intersection, Pine Street in Springfield	SD52 - Grading, Interim Surfacing, Replace Strs (RCBC), Extend RCBC; SD37P - Str, Approach Grading, Replace Str (RCBC), Approach Grading, Pipe Work	15.124	2020	17.415	¥
Construction planned to begin in 2021.											
48	PH 0020(194)	06U1	Bon Homme Brookings Buffalo Charles Mix Clay Douglas Gregory Hutchinson Jerauld Lake Lincoln McCook Turner Yankton	0.0	SD11 SD1804 SD1806 SD19 SD19A SD25 SD314 SD34 SD47 SD50 US18 US281 US81	Various locations in the Mitchell Region	Transverse Rumble Strips at Stop Controlled Intersections	0.140	2020	0.156	¥
49	*P 0037(141)11 P 0052(06)315 P 037P(05)11	04EY 04F0 05XF	Bon Homme	22.2	SD37 SD37P SD52	SD37 - Fm N of Springfield to SD50; SD52 - Fm SD37 to SD50; SD37P - Fm SD37 to the W Springfield City Limits	SD37P - Mill & AC Resurfacing; SD52 - AC Surfacing; SD37 - Mill & AC Resurfacing	6.567	2021	8.294	¥
Construction planned to begin in 2022.											
50	NH-P 0046(74)290 NH 0050(131)337	06J7 05E1	Bon Homme Charles Mix	20.7	SD46 SD50	SD46 - Fm Wagner to SD37; SD50 - Fm the E Jct with SD46 S towards Avon	Mill, Full Depth Reclamation, AC Surfacing, Pipe Work, Intersection Improvements	11.446	2022	13.966	¥
51	PH 8005(13)	04HR	Bon Homme	0.0		Various County, City, & Township Roads in Bon Homme County	Signing & Delineation	0.733	2022	0.977	¥
52	*NH-PH 0050(116)354	04K7	Bon Homme Yankton	14.4	SD50 SD50E SD50W	SD50, SD50E, SD50W – Fm 1 W of Tyndall through Tabor	Grading, Mill, AC Resurfacing, AC Surfacing, Turn Lanes	12.138	2023	13.796	¥

By County

Brookings

Seq	Project Number	PC #	County	Length	Route	Location of Project	Type of Improvement	Federal Funds ¥	Fiscal Year	Total Cost(Mil \$)	¥
53	P 0030(33)361	05V3	Brookings	0.0	SD30	SD30 - Str 3.4 E of I29 over Six Mile Creek; 0.8 W of I29 over N Branch of Deer Ck;	LSDC Overlay, Upgrade Bridge Rail, Approach Guardrail	0.489	2020	0.596	
54	BRF 6312(00)18-1	06VH	Brookings	0.2		Structure 4 S & 2.3 W of Brookings on 216th Street over the Big Sioux River SN 06-147-200	Structure Replacement - Bridge Improvement Grant	0.000	2020	1.623	
BIG Cap = \$811,800											
55	IM-NH-P 0012(278)	0703	Brookings Codington Deuel Hamlin Moody Roberts	46.6	I29N I29S SD127 SD28 US81	Various Routes in the Watertown Area	Asphalt Surface Treatment	1.680	2020	2.051	
56	P 0014(179)419	027B	Brookings	0.7	US14	US14 - Fm Main Ave to Medary Ave in Brookings & the Intersection of US14 & 12th Ave	Urban Grading, Curb & Gutter, Storm Sewer, Traffic Signals, ADA, Sidewalk, Roadway Lighting & PCC Surfacing	2.298	2020	4.107	
57	PH 0010(140)	06C5	Beadle Brookings Brown Codington	0.0	SD20 SD37 SD37N US12 US14 US14B US14E US212 US212E US281N US81	Aberdeen Region	Intersection Improvement	0.352	2020	0.352	
58	PH 0010(138)	06DU	Brookings Codington Deuel Hamlin	0.0	I29N I29S	Various Locations in the Aberdeen Region	Interstate Median Protection for Aberdeen Region	0.999	2020	0.999	

By County

Brookings

Seq	Project Number	PC #	County	Length	Route	Location of Project	Type of Improvement	Federal Funds ¥	Fiscal Year	Total Cost(Mil \$) ¥
59	PH 0020(194)	06U1	Bon Homme Brookings Buffalo Charles Mix Clay Douglas Gregory Hutchinson Jerauld Lake Lincoln McCook Turner Yankton	0.0	SD11 SD1804 SD1806 SD19 SD19A SD25 SD314 SD34 SD47 SD50 US18 US281 US81	Various locations in the Mitchell Region	Transverse Rumble Strips at Stop Controlled Intersections	0.140	2020	0.156
60	P 0324(06)358	05QC	Brookings	0.0	SD324	SD324 - Str, 0.8 E I29 Interchange Over Medary Ck	LSDC Overlay, Replace Approach Slabs, Joints and Upgrade Bridge Rail and End Blocks	0.566	2021	0.691
61	PH 0010(151)	06K2	Brookings Codington	0.0	SD20 US14 US81	Various Locations in the Watertown Area.	Intersection Improvements	1.347	2021	1.496
62	*NH 0014(232)400	05HU	Brookings Kingsbury	3.4	US14E US14W	US14 EBL & WBL - Fm S of Arlington to E of the S US81 Jct	Grading, Rubbilize PCC, AC Surfacing	6.040	2022	7.727
Construction planned to begin in 2023.										
63	NH-P 0014(241)414	07AT	Brookings	0.0	US14 US14E US14W	US14, US14E&W - Str's 1.7, 2.4, 2.5, 3.9, 4.1 E of Volga, 0.2, 1.0 SE Jct US14 Bypass, 0.9, 1.6, 1.9 E I29 Intch	Polymer Chip Seal	0.649	2022	0.792
64	*P-PH 0013(49)121 PP-PS 0013(50)125	05EX 062D	Brookings	6.8	SD13	SD13 - Fm SD324 to US14; Str 0.8 S of US14 Over Medary Ck; SD13 - W Edge of Elkton, DOT 193789V RCP&E Railroad	Shoulder Widening, Mill & AC Resurfacing; Replace Structure & Approach Grading, Pipework; Signal Upgrades & Crossing Surface	9.012	2023	10.253

By County

Brookings

Seq	Project Number	PC #	County	Length	Route	Location of Project	Type of Improvement	Federal Funds ¥	Fiscal Year	Total Cost(Mil \$)	¥
65	IM-NH-P 0012(276)	06FT	Brookings Deuel Hamlin	0.0	I29N I29S SD15 SD22 SD28 US14W	Various Locations Throughout the Watertown Area	2023 Regionwide Approach Slab Repair, Replace Joint	1.732	2023	2.114	

By County

Brown

Seq	Project Number	PC #	County	Length	Route	Location of Project	Type of Improvement	Federal Funds ¥	Fiscal Year	Total Cost(Mil \$)	¥
66	NH 0012(00)289 NH 0011(119)	04PF 06VM	Brown	11.3	US12 US281 US281N US281S	US12 - Through Aberdeen; Various Locations in the Aberdeen Area	ADA Curb Ramp Upgrades; Joint and Spall Repair	0.819	2020	2.927	
67	P 0010(123)273	03AM	Brown	0.0	SD10	SD10 - 5.8 W of US281 over Dry Run Creek & 2.9 W of US281 over the Elm River	Replace Str (Bridge) & Approach Grading	3.454	2020	4.419	
68	NH 0281(120)185 NH 0012(225)248	0673 067A	Brown Edmunds	0.0	US12 US281 US281N US281S	US281 - Strs 3.5 N Jct SD10 E over Maple River; 0.2 N Jct US12 over BNSF Railroad; 6.7 and 8.8 S of Jct US12 over Moccasin Ck; US12 - Str 0.5 E of Roscoe over BNSF Railroad	Polymer Chip Seal	0.424	2020	0.517	
69	BRF 6251(00)18-1	06VK	Brown	0.2		Structure 4 N of Columbia on 396th Ave. over the James River SN 07-200-184	Structure Replacement - Bridge Improvement Grant	0.000	2020	1.879	
	BIG Cap = \$939,700										
70	*NH 0281(118)217	05E8	Brown	12.0	US281	US281 - Fm the N Jct of SD10 to the ND State Line	Mill & AC Resurfacing	4.457	2020	5.604	
71	P 0011(143)	06YF	Brown	23.0	SD37	Various routes in the Aberdeen Area	Rout and Seal	0.157	2020	0.191	
72	NH-P 0011(142)	06YU	Brown Day Edmunds Marshall McPherson	51.9	SD253 SD27 SD37 SD45 US12E	Various Locations in the Aberdeen Area	Asphalt Surface Treatment	1.371	2020	1.673	

Seq	Project Number	PC #	County	Length	Route	Location of Project	Type of Improvement	Federal Funds ¥	Fiscal Year	Total Cost(Mil \$)	¥
73	PH 0010(140)	06C5	Beadle Brookings Brown Codington	0.0	SD20 SD37 SD37N US12 US14 US14B US14E US212 US212E US281N US81	Aberdeen Region	Intersection Improvement	0.352	2020	0.352	
74	P 00SW(55)214	04C4	Brown	0.0		Brown County near Aberdeen	Wetland Bank Site Construction	0.929	2020	1.032	
75	P 0010(129)282	05UM	Brown	14.0	SD10	SD10 - Fm US281 E 14	Mill & AC Resurfacing, Pipe Work	3.150	2021	3.958	
76	NH 0012(280)298	07EM	Brown	0.0	US12E US12W	US12 E&W - 0.8 E of Bath	Construct Median Crossover	0.369	2021	0.451	
77	NH 0281(115)194	05DV	Brown	0.0	US281	US 281 - Str 0.2 N of Jct US12 Over BNSF Railroad	Repair Embankment Settlement, Approach Pavement, Approach Slabs, Zone Painting	0.557	2022	0.680	
78	*NH PH 0012(229)263	06C7	Brown Edmunds	20.2	US12	US12 – Fm Ipswich to the Divided Highway W of Aberdeen	Intersection Improvements, Passing Lanes, Lighting, Approach Slab, Approach Pavement and Guardrail	11.558	2022	12.857	
79	*NH 0012(199)263	05EP	Brown Edmunds	24.7	US12 US12E US12W	US12 - Fm Ipswich to Aberdeen	AC Surfacing	10.013	2022	12.506	
Construction planned to begin in 2023.											
80	*NH 0012(219)294	05HT	Brown	3.8	US12E US12W	US12 EBL & WBL - Fm E of the Aberdeen Airport to E of Bath	Grading, Roadway Lighting, PCC Surfacing	11.964	2022	15.361	
81	NH 0012(273)301	06XE	Brown	1.9	US12E US12W	US12 - Various locations on US12 E&W in Brown Co	Inslope Restoration	0.332	2022	0.426	

By County

Brown

Seq	Project Number	PC #	County	Length	Route	Location of Project	Type of Improvement	Federal Funds ¥	Fiscal Year	Total Cost(Mil \$)	¥
82	P 0037(162)189 P 0027(12)204	07D9 07DA	Brown Day Marshall Spink	0.0	SD27 SD37	SD37 - Str's 1.8 N Jct SD20W, 1.1 S of the Brown Co Line, 7.4, 4.4, 2.3 S Jct US12; SD27 - Str's 8.9, 4.7 S Marshall Co Line, 0.3 E of Langford & 2.3 S Jct SD10	Polymer Chip Seal	0.365	2022	0.444	
83	P 0037(116)224 P 0027(09)241	01RE 01RF	Brown Marshall	0.0	SD27 SD37	SD37 - 7.0 S of the Junction of SD10 Over Crow Creek Ditch; SD27 - 4.5 N Of Junction SD10 Over Wild Rice Crk	Deck Overlay, Approach Guard Rail, Approach Slabs & Replace Bridge Rail	0.515	2023	0.628	
84	*P-PH 0010(124)296 PP 0010(133)316	05F4 062E	Brown Marshall	23.9	SD10	SD10 - Fm E of the James River to Britton; SD10 - Str 4.6 W of SD27 S over a Drainage Ditch; SD10 - 4.3 W of Britton, DOT 067399N DMV&W Railroad	Shoulder Widening; Str (RCBC); Approach Grading; Intersection Improvements, Pipe Work; Signal Upgrades	9.241	2023	10.353	

By County

Brule

Seq	Project Number	PC #	County	Length	Route	Location of Project	Type of Improvement	Federal Funds ¥	Fiscal Year	Total Cost(Mil \$)	¥
85	NH-P 0021(171)	06YJ	Brule Charles Mix Douglas Gregory Hanson Jerauld McCook	69.0	SD38 SD44 SD45 SD46 US18 US281	Various Routes in the Mitchell Area	Rout and Seal	0.470	2020	0.574	
86	P 0050(111)231	6953	Brule	3.6	SD50	SD50 - Fm K St to I-90 at Chamberlain	Regrading to 3 Lanes (I90 to Sorensen Drive), Mill, AC Resurfacing, Slide Area Repair, Pipe Work, Lighting	7.843	2020	10.040	
Construction planned to begin in 2021.											
87	IM 0905(104)251	04NK	Aurora Brule Davison Hanson Lyman McCook	124.9	I90E I90W	I-90 - Mitchell Area	Crossroad Improvements	0.996	2021	1.121	
Construction planned to begin in 2022.											
88	P 0045(58)66	05U8	Brule Buffalo	21.9	SD45	SD45 - Fm 6 N of Kimball to 7 N of SD34	Mill & AC Resurfacing, Pipe Work, Modify Endblocks, Replace Joint, Column Repair	5.897	2021	7.428	
89	P 0050(118)226	04V8	Brule	0.0	SD50	SD50 - 5.4 N of the I90 Loop Over Bad Hand Creek	Scour Protection at RCBC Outlet	0.089	2022	0.108	
90	BR NBIS(48) BR NBIS(00)	06A5 06A6	Brule Charles Mix Clay Corson Hughes Potter Walworth Yankton	0.0	I90E I90EL SD1806 SD19 SD44 US12 US14E US212	Missouri River Bridges at: I90 & I90L at Chamberlain; SD44, SD19 near Vermillion; SD1806 and US12 near Mobridge; US14 at Pierre; US212 west of Gettysburg; Pedestrian Walkway at Yankton	Underwater Bridge Inspections	0.191	2022	0.233	
PCN 06A6 The City of Yankton will be reimbursing the SD Dept. of Transportation for the cost of this inspection.											

By County

Buffalo

Seq	Project Number	PC #	County	Length	Route	Location of Project	Type of Improvement	Federal Funds ¥	Fiscal Year	Total Cost(Mil \$) ¥
91	NH-P 0013(154)	06YX	Buffalo Hand	13.1	SD45	Various Locations in the Huron Area	Asphalt Surface Treatment	0.347	2020	0.423
92	NH-P 0021(172)	06YY	Buffalo McCook	40.9	SD34 SD42 SD50 US81	Various Locations in the Mitchell Area	Asphalt Surface Treatment	0.949	2020	1.158
93	PH 0020(194)	06U1	Bon Homme Brookings Buffalo Charles Mix Clay Douglas Gregory Hutchinson Jerauld Lake Lincoln McCook Turner Yankton	0.0	SD11 SD1804 SD1806 SD19 SD19A SD25 SD314 SD34 SD47 SD50 US18 US281 US81	Various locations in the Mitchell Region	Transverse Rumble Strips at Stop Controlled Intersections	0.140	2020	0.156
94	P 0045(58)66	05U8	Brule Buffalo	21.9	SD45	SD45 - Fm 6 N of Kimball to 7 N of SD34	Mill & AC Resurfacing, Pipe Work, Modify Endblocks, Replace Joint, Column Repair	5.897	2021	7.428
95	PH 8009(03)	04L8	Buffalo	0.0		Various County, City, & Township Roads in Buffalo County	Signing & Delineation	0.193	2021	0.257
96	P TAPR(32)	074A	Buffalo	0.0		Fort Thompson along BIA 4 from SD47 to Gingway Housing	Construction of a Shared Use Path, CE	0.217	2021	0.253

Seq	Project Number	PC #	County	Length	Route	Location of Project	Type of Improvement	Federal Funds ¥	Fiscal Year	Total Cost(Mil \$)	¥
97	NH 0085(84)36 NH 0079(70)127	03U6 03U8	Butte Lawrence	0.0	SD79 US85 US85S	US85 - Strs 2 N of Belle Fourche Over Crow Ck, 0.6 NE of US212 over Indian Ck, & 0.3 S of I90 Over Miller Ck; SD79 - Str 2 N of the Meade Co Line Over the Belle Fourche River	Scour Protection and/or Column Repair	0.598	2020	0.730	
Construction planned to begin in 2021.											
98	*NH 0212(183)33	05FN	Butte	0.0	US212	US212 - Str 2.3 W of SD79 Over Owl Ck.	Replace Str (RCBC), Approach Grading	2.312	2020	2.963	
99	NH 0085(98)56	05F1	Butte	22.2	US85	US85 - Fm N of Belle Fourche to S of SD168	Mill & AC Resurfacing, Pipe Work	7.489	2020	9.349	
100	NH 0212(188)15	068U	Butte	13.4	US212	US212 - Fm E of Belle Fourche to Nisland	Mill & AC Resurfacing, Install Turn Lanes	4.344	2020	5.422	
101	NH 0085(97)99	05EL	Butte Harding	12.6	US85	US85 - Fm S of the Butte/Harding Co Line to S of Buffalo	Mill & AC Resurfacing, Pipe Work	2.323	2020	2.901	
102	NH 0042(81)	06YG	Butte Harding Perkins	54.1	SD73 US12 US85	Various Routes in the Belle Fourche Area	Rout and Seal	0.369	2020	0.450	
103	P 0042(82)	06YV	Butte Harding	44.4	SD34 SD79	Various Locations in the Belle Fourche Area	Asphalt Surface Treatment	1.174	2020	1.433	
104	P 0034(205)12	078Q	Butte	0.5	SD34	Intersection of SD34 & N Helmer Rd	Intersection Improvement	0.436	2020	0.532	
105	NH 0079(79)111 NH 0034(189)35	05TR 05TQ	Butte Meade	21.7	SD34 SD34E SD34W SD79	SD34 - Fm Regent St in Sturgis E to E of SD79; SD79 - Fm SD34 to S of the US212 S Jct	SD34 - Mill & AC Resurfacing, Pipe Work; SD79 - Mill & AC Resurfacing, Pipe Work, Replace Str. (RCBC), Upgrade Bridge Rail, Intersection Improvements	8.406	2021	10.258	
106	NH 0085(00)54 NH 0212(00)13 P 0034(191)9	04P9 04PA 05V0	Butte	2.6	SD34 US212 US85	US85 - Through Belle Fourche; US212 - Through Belle Fourche; SD34/US85 Intersection	ADA Curb Ramp Upgrades; Intersection Improvements, Traffic Signals	0.566	2021	0.744	

By County

Butte

Seq	Project Number	PC #	County	Length	Route	Location of Project	Type of Improvement	Federal Funds ¥	Fiscal Year	Total Cost(Mil \$)	¥
107	P 0079(72)145	04X8	Butte	0.0	SD79	SD79 - 4.9 S of SD168 over North Willow Ck	Epoxy Chip Seal, Joints, Abutment Repair, Berm Repair, Joints, Reset Bearings, Upgrade Bridge Rail	0.397	2022	0.485	
108	NH 0212(190)39	068V	Butte Meade	47.9	US212	US212 - Fm SD79 in Newell to the Maurine/Bixby Rd	Mill & AC Resurfacing, Guardrail Upgrades, Erosion Control, Pipe Work	13.052	2022	16.293	
109	PH 0034(202)10	06UM	Butte Lawrence	16.9	SD34	SD34 - From Whitewood to Belle Fourche	Corridor Improvements & Intersection Improvements	4.704	2023	5.226	

By County

Campbell

Seq	Project Number	PC #	County	Length	Route	Location of Project	Type of Improvement	Federal Funds ¥	Fiscal Year	Total Cost(Mil \$)	¥
110	P 0032(37)	0700	Campbell Dewey Walworth	45.3	SD1804 SD20	Various Routes in the Mobridge Area	Asphalt Surface Treatment	1.198	2020	1.461	
.....											
111	P 0010(148)182	06D6	Campbell	11.0	SD10 SD10E SD10W	SD10 - Fm Pollock to the US83 N Jct	Mill & AC Resurfacing, Pipe Work	2.775	2022	3.472	
.....											

Seq	Project Number	PC #	County	Length	Route	Location of Project	Type of Improvement	Federal Funds ¥	Fiscal Year	Total Cost(Mil \$)	¥
112	*NH-PH 0050(114)324 PH 0018(190)348 PH 0281(108)35 NH 0046(75)282	04HN 04JX 04JE 06JY	Charles Mix Douglas	12.9	SD46 SD50 US18 US281	US281 - Fm US18 to the Charles Mix/Douglas Co Line; US18 - Fm the E Jct of SD50 to US281; SD50 - Fm E Jct of US18 to W of Wagner; SD46 - Intersection with 388th Ave/BIA29 (Marty Rd) Jct	US281 - Shoulder Widening, Pipe Work, Spot Grading; US18 - Shoulder Widening, Pipe Work; SD50 - Grading & AC Surfacing, Lighting, Replace Str (RCBC); SD46 - Intersection Modification	14.965	2020	16.639	
113	NH-P 0021(171)	06YJ	Brule Charles Mix Douglas Gregory Hanson Jerauld McCook	69.0	SD38 SD44 SD45 SD46 US18 US281	Various Routes in the Mitchell Area	Rout and Seal	0.470	2020	0.574	
114	PH 0020(190)	06JE	Charles Mix Davison Lake Lincoln Minnehaha	0.0	SD11 SD37 SD38 SD44 US81	Various Locations in the Mitchell Region	Intersection Improvements	1.405	2020	1.561	
115	PH 0020(194)	06U1	Bon Homme Brookings Buffalo Charles Mix Clay Douglas Gregory Hutchinson Jerauld Lake Lincoln McCook Turner Yankton	0.0	SD11 SD1804 SD1806 SD19 SD19A SD25 SD314 SD34 SD47 SD50 US18 US281 US81	Various locations in the Mitchell Region	Transverse Rumble Strips at Stop Controlled Intersections	0.140	2020	0.156	
116	PH 0044(213)312	06TW	Charles Mix	0.0	SD44	Jct SD44/SD50 E of Platte	Intersection Improvements	0.237	2020	0.263	

Seq	Project Number	PC #	County	Length	Route	Location of Project	Type of Improvement	Federal Funds ¥	Fiscal Year	Total Cost(Mil \$)	¥
117	NH 0018(203)333	04V9	Charles Mix	6.4	US18	US18 - Str. 0.8 N of Pickstown Over Saint Francis Bay; US18 - Fm Pickstown to Lake Andes	Str (Bridge), Approach Grading; Spot Grading, Pipe Work, Interim Surfacing; Intersection Improvements	4.127	2021	5.036	
Construction planned to begin in 2022.											
118	P 0044(210)291	06E1	Charles Mix	0.0	SD44	SD44 - Missouri River Bridge	Preliminary Engineering	0.065	2021	0.080	
119	P TAPR(31)	0749	Charles Mix	0.0		Wagner along Main Ave from 298th St to the N End of Tomahawk Rd	Construction of a Shared Use Path, CE	0.161	2021	0.197	
120	P 0050(90)295	6497	Charles Mix	0.0	SD50	SD50 - 5.3 S of SD44E; 4.1 & 4.3 S of Geddes over Pease Ck	Deck Overlay, Approach Guardrail, Approach Pavement, Bridge Rail Upgrade	0.552	2022	0.673	
121	BR NBIS(48) BR NBIS(00)	06A5 06A6	Brule Charles Mix Clay Corson Hughes Potter Walworth Yankton	0.0	I90E I90EL SD1806 SD19 SD44 US12 US14E US212	Missouri River Bridges at: I90 & I90L at Chamberlain; SD44, SD19 near Vermillion; SD1806 and US12 near Mobridge; US14 at Pierre; US212 west of Gettysburg; Pedestrian Walkway at Yankton	Underwater Bridge Inspections	0.191	2022	0.233	
PCN 06A6 The City of Yankton will be reimbursing the SD Dept. of Transportation for the cost of this inspection.											
122	NH 0018(211)332	05TT	Charles Mix	6.4	US18	US18 - Fm Pickstown to Lake Andes	Mill & AC Resurfacing	2.223	2022	2.712	
123	NH-P 0046(74)290 NH 0050(131)337	06J7 05E1	Bon Homme Charles Mix	20.7	SD46 SD50	SD46 - Fm Wagner to SD37; SD50 - Fm the E Jct with SD46 S towards Avon	Mill, Full Depth Reclamation, AC Surfacing, Pipe Work, Intersection Improvements	11.446	2022	13.966	
124	*NH 0046(69)288	05JN	Charles Mix	1.7	SD46	SD46 in Wagner	Grading, Surfacing, Storm Sewer, Curb & Gutter, Sidewalk, Lighting, Signals	8.878	2023	11.580	

By County

Clark

Seq	Project Number	PC #	County	Length	Route	Location of Project	Type of Improvement	Federal Funds ¥	Fiscal Year	Total Cost(Mil \$) ¥
125	*NH 0212(187)327	05TX	Clark Spink	10.8	US212	US212 - Fm Doland to 6 W of Clark	Mill & AC Resurfacing, Pipe Work	2.658	2021	3.318
126	P 0028(39)278	04EP	Clark Spink	18.0	SD28	SD28 - Fm W of SD37 to the Clark Co Line	Mill, AC Resurfacing, Pipe Work	3.785	2021	4.731
127	P 0020(167)363	05N2	Clark	9.0	SD20	SD20 - Fm E of Crocker to SD25	Erosion Repair & Pipe Work	0.541	2021	0.675
128	BRO 8013(00)19-1	076D	Clark	0.2		Structure 5.0 S & 1.0 W of Raymond on 413th Ave over a creek SN 13-010-225	Structure Replacement – Bridge Improvement Grant	0.000	2022	0.421
Total = \$0.421; State (BIG CAP) = \$0.295; Local = \$0.126										
129	*P 0025(85)115 P 0028(44)316	04XC 064U	Clark Kingsbury	16.4	SD25 SD28	SD25 - Fm N of DeSmet to the S Jct of SD28; SD28 - Fm the SD25 S Jct to the SD25 N Jct; SD25 - Fm the N Jct of SD25 N 0.3	Grading, Structure and Interim Surfacing; Grading, Interim Surfacing	13.999	2023	17.832

By County

Clay

Seq	Project Number	PC #	County	Length	Route	Location of Project	Type of Improvement	Federal Funds ¥	Fiscal Year	Total Cost(Mil \$)	¥
130	BRO 8014(00)	6868	Clay	0.2		Structure 0.6 S & 15 E of Irene Over Ash Creek SN 14-150-006	Structure & Approach Grading	0.000	2020	0.400	
131	*NH 0050(100)411	023V	Clay Union	5.0	SD50W	SD50 WBL - Fm Vermillion to the end of the divided lanes west of I29	Grading and PCCP Surfacing	7.496	2020	9.923	
132	*P-PH 0046(60)346	04J5	Clay Yankton	9.9	SD46	SD46 - Fm Irene to W of SD19/SD19A	Shoulder Widening, Replace Str (RCBC), Pipe Work, Spot Grading, Interim Surfacing	9.993	2020	11.170	
133	IM-NH-P 0023(57)	06YT	Clay Lincoln	34.4	I29N I29S SD19	Various Locations in the Yankton Area	Rout and Seal	0.332	2020	0.405	
134	NH-P 0023(58)	0705	Clay Hutchinson Lincoln McCook Union Yankton	45.7	SD11 SD153 SD19 SD46 SD50 SD50E SD50EL SD50W SD50WL SD52 US81	Various Routes in the Yankton Area	Asphalt Surface Treatment	1.006	2020	1.228	
135	PH 0020(194)	06U1	Bon Homme Brookings Buffalo Charles Mix Clay Douglas Gregory Hutchinson Jerauld Lake Lincoln McCook Turner Yankton	0.0	SD11 SD1804 SD1806 SD19 SD19A SD25 SD314 SD34 SD47 SD50 US18 US281 US81	Various locations in the Mitchell Region	Transverse Rumble Strips at Stop Controlled Intersections	0.140	2020	0.156	

By County

Clay

Seq	Project Number	PC #	County	Length	Route	Location of Project	Type of Improvement	Federal Funds ¥	Fiscal Year	Total Cost(Mil \$) ¥
136	NH 0019(42)0	05GX	Clay	0.0	SD19	SD19 - Str 4.1 S of Vermillion Over the Missouri River	Anchor Bolts, Joints, Epoxy Chip Seal	0.688	2021	0.839
137	NH 0050(117)407	04YU	Clay	4.8	SD50 SD50E SD50W	SD50 - From the divided lanes west of Vermillion to the divided lanes east of Vermillion	Grading, Mill & AC Surfacing, Lighting & Str Repair	6.057	2021	7.749
138	P 0046(76)346	0737	Clay Yankton	18.0	SD46	SD46 - Fm Irene to W of I29	Mill & AC Resurfacing, AC Surfacing	7.435	2021	9.072
139	BR NBIS(48) BR NBIS(00)	06A5 06A6	Brule Charles Mix Clay Corson Hughes Potter Walworth Yankton	0.0	I90E I90EL SD1806 SD19 SD44 US12 US14E US212	Missouri River Bridges at: I90 & I90L at Chamberlain; SD44, SD19 near Vermillion; SD1806 and US12 near Mobridge; US14 at Pierre; US212 west of Gettysburg; Pedestrian Walkway at Yankton	Underwater Bridge Inspections	0.191	2022	0.233
<p>PCN 06A6 The City of Yankton will be reimbursing the SD Dept. of Transportation for the cost of this inspection.</p>										

By County

Codington

Seq	Project Number	PC #	County	Length	Route	Location of Project	Type of Improvement	Federal Funds ¥	Fiscal Year	Total Cost(Mil \$)	¥
140	NH-P 0012(277)	06YN	Codington	11.4	SD20 US212	Various Routes in the Watertown Area	Rout and Seal	0.078	2020	0.096	
141	IM-NH-P 0012(278)	0703	Brookings Codington Deuel Hamlin Moody Roberts	46.6	I29N I29S SD127 SD28 US81	Various Routes in the Watertown Area	Asphalt Surface Treatment	1.680	2020	2.051	
142	PP 4312(06)	072V	Codington	0.0		Kemp Ave in Watertown DOT # 075502U BNSF	Upgrade Signals and CE	0.225	2020	0.250	
143	PH 0010(140)	06C5	Beadle Brookings Brown Codington	0.0	SD20 SD37 SD37N US12 US14 US14B US14E US212 US212E US281N US81	Aberdeen Region	Intersection Improvement	0.352	2020	0.352	
144	PH 0010(138)	06DU	Brookings Codington Deuel Hamlin	0.0	I29N I29S	Various Locations in the Aberdeen Region	Interstate Median Protection for Aberdeen Region	0.999	2020	0.999	
145	BRO 8015(38)	04YH	Codington	0.2		Structure 11.4 W and 2 S of South Shore, on 159 St., over the Big Sioux River SN 15-166-050	Structure & Approach Grading	0.560	2020	0.700	
146	NH 0212(196)379	07EN	Codington	0.0	US212E US212W	US212 - Jct of 33rd St SE in Watertown	Traffic Signals	0.000	2020	0.364	
147	PH 0010(151)	06K2	Brookings Codington	0.0	SD20 US14 US81	Various Locations in the Watertown Area.	Intersection Improvements	1.347	2021	1.496	

¥ Costs reflect anticipated inflation

HC65Coding.rpt

By County

Codington

Seq	Project Number	PC #	County	Length	Route	Location of Project	Type of Improvement	Federal Funds ¥	Fiscal Year	Total Cost(Mil \$)	¥
148	*NH 0212(174)377	027D	Codington	1.0	US212	US212 - Fm US81 to 19th St SE in Watertown	Urban Grading, PCC Surfacing, Curb & Gutter, ADA, Lighting	6.188	2021	8.261	
Construction planned to begin in 2021 through 2022.											
149	P TAPU(25)	0745	Codington	0.0		Watertown along Lake Kampeska from Parkview Drive to Marina Drive	Construction of a Shared Use Path, CE	0.400	2021	0.559	
150	PH 0010(152)	06K5	Codington Deuel Kingsbury Roberts Spink	0.0	US12 US212 US212E US212W US281 US81	Various Locations in the Watertown Area.	Intersection Improvements	1.872	2023	2.080	

By County

Corson

Seq	Project Number	PC #	County	Length	Route	Location of Project	Type of Improvement	Federal Funds ¥	Fiscal Year	Total Cost(Mil \$) ¥
151	NH 0012(213)159	05U6	Corson	14.2	US12	US12 - Fm McLaughlin E 12	Mill & AC Resurfacing, Pipe Work	4.407	2020	4.407
152	PH 00SW(52)	05M6	Corson Dewey Haakon Harding Jackson Jones Lawrence Mellette Oglala Lakota Perkins Sully Todd Tripp Walworth Ziebach	0.0		Various Paved County, Tribal and City Roads in the Pierre and Rapid City Regions	Signing & Delineation	0.542	2020	0.903
Construction planned to begin in 2021.										
153	NH 0012(187)107	04FL	Corson	2.3	US12	US12 - Strs 7.9 E of the Perkins Co Line & 0.2 W of SD65S over the Burlington Northern RR	Str (Bridge), Approach Grading	6.105	2021	7.865
Construction planned to begin in 2021.										
154	NH 0012(175)106 NH 0212(161)135 P 0063(46)146 P 0063(45)144	03UA 03UC 03UD 03WC	Corson Haakon Ziebach	0.0	SD63 US12 US212	US12 - Str 6.7 E of the Perkins Co Line Over Hay Ck; US212 - Str 0.5 W of Dupree Over Bear Ck; SD63 - Str 1.7 N of the Haakon Co Line Over Dupree Ck; SD63 - Str 0.5 S of the Ziebach/Haakon Co Line Over Hermaphrodite Ck	Scour Protection	0.711	2021	0.743
155	NH 0012(227)99 P 0073(76)252	068A 068C	Corson	16.0	SD73 US12	US12 - Fm the Perkins/Corson Co Line to Morristown; US12 - 0.2 W of SD65 over the Burlington Northern RR; SD73 - Fm US12 to the ND State Line	Mill & AC Resurfacing, AC Surfacing, Pipe Work	5.031	2021	6.244
Construction planned to begin in 2022.										

Seq	Project Number	PC #	County	Length	Route	Location of Project	Type of Improvement	Federal Funds ¥	Fiscal Year	Total Cost(Mil \$)	¥
156	P 0065(19)164	06L0	Corson Dewey Ziebach	45.7	SD65	SD65 - Fm US212 to the Grand River	Pipe Work, Erosion Control	0.482	2021	0.493	
157	*NH 0012(197)183 P 1806(18)363	04XF 05M9	Corson	0.2	SD1806 US12	US12 - Str 2.4 W of the Walworth Co Line Over Claymore Ck & at the S Jct of SD1806; SD1806 - Fm 1200' S of US12 to US12	US12 - Replace Str (RCBC) & Approach Grading, Intersection Relocation/Improvements; SD1806 - Grading & AC Surfacing	4.109	2022	5.074	
158	BR NBIS(48) BR NBIS(00)	06A5 06A6	Brule Charles Mix Clay Corson Hughes Potter Walworth Yankton	0.0	I90E I90EL SD1806 SD19 SD44 US12 US14E US212	Missouri River Bridges at: I90 & I90L at Chamberlain; SD44, SD19 near Vermillion; SD1806 and US12 near Mobridge; US14 at Pierre; US212 west of Gettysburg; Pedestrian Walkway at Yankton	Underwater Bridge Inspections	0.191	2022	0.233	
PCN 06A6 The City of Yankton will be reimbursing the SD Dept. of Transportation for the cost of this inspection.											
159	*NH 0012(206)112	05HW	Corson	9.0	US12	US12 - Fm Morristown to 9 E	Grading, Interim Surfacing, Replace Str (Bridge)	8.709	2022	11.142	
Construction planned to begin in 2023.											
160	P 0020(189)181	06CY	Corson Dewey	11.0	SD20	SD20 - Fm Trail City to US12	Mill & AC Resurfacing, Pipe Work	2.507	2022	3.134	
161	PH 8016(10)	04HP	Corson	0.0		Various County, City, & Township Roads in Corson County	Signing & Delineation - Gravel Roads ONLY	1.153	2022	1.537	
162	NH 0012(230)171 P 1806(19)364 P 1806(20)370 P 1806(22)359 P 0063(59)251	05TY 06A1 06E0 06RC 07CD	Corson	29.4	SD1806 SD1806P SD63 US12	US12 - Fm 12 E of McLaughlin to W of Mobridge; 1806P - Fm SD1806 to end of the Route; SD1806 - Fm US12 to N of SD1806 P; SD1806 - Fm 3.5 S of US12 to US12; SD63 - Fm McLaughlin N 2.5	US12 - Full Depth Reclamation, AC Surfacing, Pipe Work; SD1806 & SD63 - Mill & AC Resurfacing, Pipe Work	16.960	2023	20.876	

By County

Custer

Seq	Project Number	PC #	County	Length	Route	Location of Project	Type of Improvement	Federal Funds ¥	Fiscal Year	Total Cost(Mil \$)	¥
163	BRO 8017(05)	00Z3	Custer	0.2		Structure 0.2N of Hermosa over a creek (Structure owned by City of Hermosa) SN 17-434-018	Structure & Approach Grading	0.227	2020	0.284	
164	NH 0079(75)27 NH 0018(219)40	05EM 06CN	Custer Fall River	27.5	SD79N SD79S US18	SD79N - Fm N of the Custer/Fall River Co Line to the end of the Divided Hwy S of Hermosa & SD79S - Fm N of US18 to N of the Fall River/Custer Co Line; US18 - Fm Hot Springs to W of SD79	Mill & AC Resurfacing, Pipe Work	5.924	2020	7.567	
165	NH-P 0043(29)	06YW	Custer Fall River	18.5	US16A US18E	Various Locations in the Custer Area	Asphalt Surface Treatment	0.489	2020	0.597	
166	PH 8017(08)	04KC	Custer	0.0		Various County, City, & Township Roads in Custer County	Signing & Delineation	0.841	2020	1.150	
167	PH 0040(339)	07A6	Custer Fall River Harding Lawrence Pennington	0.0	SD20 SD36 SD40 SD44 SD89 US14A US18	Various locations in the Rapid City Region	Transverse Rumble Strips at Stop Controlled Intersections	0.140	2020	0.156	
168	P 0036(12)36	069U	Custer	9.1	SD36	SD36 - Fm US16A to SD79	AC Resurfacing	1.944	2021	2.429	
169	P 0036(11)41	05KK	Custer	0.2	SD36	SD36 - Approximately 4 W of the Jct with SD79	Slide Repair	0.324	2021	0.414	
170	NH 0040(331)	06G0	Custer Fall River	0.0	SD79 US18 US385	Various Locations Throughout the Rapid City Region	2021 Regionwide Approach Slab Repair	0.594	2021	0.725	
171	P 016A(10)37	04G1	Custer	0.0	US16A	US16A - 1 W of SD36 Over Grace Coolidge Creek	Replace Str (RCBC), Approach Grading	1.054	2022	1.355	

¥ Costs reflect anticipated inflation

HC65Coding.rpt

By County

Custer

Seq	Project Number	PC #	County	Length	Route	Location of Project	Type of Improvement	Federal Funds ¥	Fiscal Year	Total Cost(Mil \$)	¥
172	P 0040(329)47	06D7	Custer	21.5	SD40	SD40 - Fm the SD79 N Jct to the Cheyenne River	Mill & AC Resurfacing, Pipe Work	4.753	2022	5.933	
173	NH 0385(58)61	06K6	Custer	0.0	US385	US385 - Intersection of Carroll Creek Rd.	Intersection Improvements	0.373	2023	0.414	

By County

Davison

Seq	Project Number	PC #	County	Length	Route	Location of Project	Type of Improvement	Federal Funds ¥	Fiscal Year	Total Cost(Mil \$) ¥
174	IM 0907(85)334	06DJ	Davison Hanson	0.6	I90E I90W	I90 E&W - Fm E of Mitchell to E of the James River	Remove & Replace PCC, Pipe Work	1.124	2020	1.264
175	PH 0037(125)75	03AW	Davison	0.0	SD37	Intersection of SD37 & Minnesota St in Mitchell	Traffic Signal & ADA Upgrades	0.349	2020	0.387
176	PH 0020(181)	06C4	Davison Lincoln Minnehaha Yankton	0.0	I229N I229S I29N I29S I90E I90EL I90L SD11 SD115N SD11N SD37 SD37N SD37S SD38E SD42 SD50 SD52 US81	Mitchell Region	Intersection Improvements	0.689	2020	0.689
177	PH 0020(190)	06JE	Charles Mix Davison Lake Lincoln Minnehaha	0.0	SD11 SD37 SD38 SD44 US81	Various Locations in the Mitchell Region	Intersection Improvements	1.405	2020	1.561
178	IM 0905(104)251	04NK	Aurora Brule Davison Hanson Lyman McCook	124.9	I90E I90W	I-90 - Mitchell Area	Crossroad Improvements	0.996	2021	1.121
Construction planned to begin in 2022.										

By County

Davison

Seq	Project Number	PC #	County	Length	Route	Location of Project	Type of Improvement	Federal Funds ¥	Fiscal Year	Total Cost(Mil \$) ¥
179	IM-P 0020(182)	06FU	Davison Hanson	0.0	I90E I90W SD38	Various Locations Throughout the Mitchell Region	2022 Regionwide Approach Slab Repair, Approach Guardrail and Blocks & Polymer Chip Seal	1.142	2022	1.393
180	P 0042(77)301	04F6	Davison Hanson McCook	25.8	SD42	SD42 - Fm SD37 to Bridgewater	Mill & AC Resurfacing, Pipe Work	6.018	2022	7.518
181	*NH 0037(157)76	05UY	Davison	2.3	SD37 SD37N SD37S	SD37 - Fm North Main St in Mitchell N to 250th St	Urban Grading, Curb & Gutter, ADA Upgrades, Traffic Signals, Storm Sewer, Roadway Lighting, PCC Surfacing, Replace Str	13.988	2023	17.896
Construction planned to begin in 2024.										

By County

Day

Seq	Project Number	PC #	County	Length	Route	Location of Project	Type of Improvement	Federal Funds ¥	Fiscal Year	Total Cost(Mil \$)	¥
182	P-PH 6147(12)	02SN	Day	6.0		Day County #01 from 142 St on the S side of at Waubay, S 2 on 446 Ave, E 1 on 144 St, and S 3 on 447 Ave to 147 St, RSI Category Day Co Rd #1 (447th Ave) Between 145th St & 147th St	Grading, Base Course, AC Surfacing, Wetland Mitigation, RSI Category - Grading to Correct Horizontal & Vertical Alignment, Reduce Shoulder Drop Off, & Lengthen Pipe.	3.293	2020	3.970	
Total = \$3.97; STPw/Match thru 2021 = \$2.54; Local or SIB = \$0.93; RSI = \$0.5											
183	NH 0012(214)330	05TW	Day	13.8	US12 US12E US12W	US12E - Fm Bristol to Webster; US12, US12E&W - AC Segments over Rush Lake	AC Resurfacing, Pipe Work; Mill & AC Resurfacing	3.866	2020	4.831	
184	NH-P 0011(142)	06YU	Brown Day Edmunds Marshall McPherson	51.9	SD253 SD27 SD37 SD45 US12E	Various Locations in the Aberdeen Area	Asphalt Surface Treatment	1.371	2020	1.673	
185	NH-P 0011(144)	0706	Day Marshall	19.2	SD25	Various Routes in the Aberdeen Area	Crack Leveling	0.144	2020	0.176	
186	BRF 6147(00)19-3	075U	Day	0.2		Structure 1.5 E & 0.5 N of Waubay on 446A Ave over Blue Dog Lake SN 19-345-165	Structure Replacement – Bridge Improvement Grant	0.000	2021	0.750	
Total = \$0.75; State (BIG CAP) = \$0.450; Local = \$0.300											
187	P 0037(162)189 P 0027(12)204	07D9 07DA	Brown Day Marshall Spink	0.0	SD27 SD37	SD37 - Str's 1.8 N Jct SD20W, 1.1 S of the Brown Co Line, 7.4, 4.4, 2.3 S Jct US12; SD27 - Str's 8.9, 4.7 S Marshall Co Line, 0.3 E of Langford & 2.3 S Jct SD10	Polymer Chip Seal	0.365	2022	0.444	

By County

Deuel

Seq	Project Number	PC #	County	Length	Route	Location of Project	Type of Improvement	Federal Funds ¥	Fiscal Year	Total Cost(Mil \$)	¥
188	*P-PH 0015(77)155 P-PH 0020(152)439 PP 0020(176)443	04K8 04UL 0628	Deuel Grant	12.0	SD15 SD20	SD15 - Fm the N Jct of US212 N to S Jct of SD20; SD20 - Fm the S Jct of SD15 to the N Jct of SD15; SD20 - Near Labolt SD, DOT 097530J BNSF RR	Grading, Interim Surfacing, Replace Strs; Signal Upgrades	14.802	2020	16.833	
189	P 0022(63)370 P 0101(09)85	05U9 05UA	Deuel	16.3	SD101 SD22	SD22 - Fm SD15 to the Minnesota State Line; SD101 - Fm SD22 N to Gary	Mill & AC Resurfacing, Spot Grading, Pipe Work	3.637	2020	4.545	
190	IM-NH-P 0012(278)	0703	Brookings Codington Deuel Hamlin Moody Roberts	46.6	I29N I29S SD127 SD28 US81	Various Routes in the Watertown Area	Asphalt Surface Treatment	1.680	2020	2.051	
191	PH 0010(138)	06DU	Brookings Codington Deuel Hamlin	0.0	I29N I29S	Various Locations in the Aberdeen Region	Interstate Median Protection for Aberdeen Region	0.999	2020	0.999	
192	P 0020(168)439 P 0015(84)155	05J2 05J3	Deuel Grant	12.0	SD15 SD20	SD15 - Fm the N Jct of US212 N to S Jct of SD20; SD20 - Fm the S Jct of SD15 to the N Jct of SD15	AC Surfacing	4.452	2021	5.563	
193	P 0028(41)365	05UC	Deuel	10.9	SD28	SD28 - Fm SD15 to the Minnesota State Line	Mill & AC Resurfacing, Pipe Work	2.390	2021	2.987	
194	P 0022(72)348	05UD	Deuel Hamlin	12.1	SD22	SD22 - Fm US81 to I29	Mill & AC Resurfacing, Pipe Work	3.077	2021	3.846	
195	P 0022(70)360	069C	Deuel	9.6	SD22	SD22 - Fm I29 to SD15 in Clear Lake	Cold in Place Recycle & AC Surfacing, Pipe Work, Intersection Improvement	3.699	2022	4.628	

By County

Deuel

Seq	Project Number	PC #	County	Length	Route	Location of Project	Type of Improvement	Federal Funds ¥	Fiscal Year	Total Cost(Mil \$)	¥
196	IM-NH-P 0012(276)	06FT	Brookings Deuel Hamlin	0.0	I29N I29S SD15 SD22 SD28 US14W	Various Locations Throughout the Watertown Area	2023 Regionwide Approach Slab Repair, Replace Joint	1.732	2023	2.114	
197	PH 0010(152)	06K5	Codington Deuel Kingsbury Roberts Spink	0.0	US12 US212 US212E US212W US281 US81	Various Locations in the Watertown Area.	Intersection Improvements	1.872	2023	2.080	

By County

Dewey

Seq	Project Number	PC #	County	Length	Route	Location of Project	Type of Improvement	Federal Funds ¥	Fiscal Year	Total Cost(Mil \$)	¥
198	P 0032(37)	0700	Campbell Dewey Walworth	45.3	SD1804 SD20	Various Routes in the Mobridge Area	Asphalt Surface Treatment	1.198	2020	1.461	
199	PH 00SW(52)	05M6	Corson Dewey Haakon Harding Jackson Jones Lawrence Mellette Oglala Lakota Perkins Sully Todd Tripp Walworth Ziebach	0.0		Various Paved County, Tribal and City Roads in the Pierre and Rapid City Regions	Signing & Delineation	0.542	2020	0.903	
Construction planned to begin in 2021.											
200	BRF 6259(06)	03GU	Dewey	0.2		Structure 0.5 E of White Horse, over a creek SN 21-313-140	Structure & Approach Grading, ROW, Utilities	0.472	2020	0.590	
201	NH 0212(182)187 P 1804(49)292	05EN 05X8	Dewey Potter Sully	46.3	SD1804 US212	US 212 - Fm LaPlant to the W Jct of US83; SD1804 - Fm the Agar Road N to the W US212 Jct & Fm the E US212 Jct to West Whitlock	US212 - Mill & AC Resurfacing, Pipe work; SD1804 - Pipe Work	6.870	2021	8.588	
202	P 0065(19)164	06L0	Corson Dewey Ziebach	45.7	SD65	SD65 - Fm US212 to the Grand River	Pipe Work, Erosion Control	0.482	2021	0.493	
203	NH 0212(184)143	04XG	Dewey	0.0	US212	US212 - 1.8 E of the Ziebach Co Line Over Little Bear Creek	Replace Str (Bridge), Approach Grading	2.290	2022	2.963	
204	NH 0212(189)155	06CM	Dewey	32.2	US212	US212 - Fm Eagle Butte to LaPlant	Mill & AC Resurfacing, Intersection Improvements, Pipe Work	6.484	2022	8.102	

By County

Dewey

Seq	Project Number	PC #	County	Length	Route	Location of Project	Type of Improvement	Federal Funds ¥	Fiscal Year	Total Cost(Mil \$)	¥
205	P 0063(56)173	069R	Dewey	16.7	SD63	SD63 - Fm the US212 E Jct to N of the Moreau River	Mill & AC Resurfacing, Pipe Work	3.623	2022	4.528	
206	P 0020(189)181	06CY	Corson Dewey	11.0	SD20	SD20 - Fm Trail City to US12	Mill & AC Resurfacing, Pipe Work	2.507	2022	3.134	
207	NH 0212(191)134	068J	Dewey Ziebach	20.6	US212	US212 - Fm Dupree through Eagle Butte	Mill & AC Resurfacing, Pipe Work, Intersection Improvements	5.446	2023	6.646	

By County

Douglas

Seq	Project Number	PC #	County	Length	Route	Location of Project	Type of Improvement	Federal Funds ¥	Fiscal Year	Total Cost(Mil \$)	¥
208	*NH-PH 0050(114)324 PH 0018(190)348 PH 0281(108)35 NH 0046(75)282	04HN 04JX 04JE 06JY	Charles Mix Douglas	12.9	SD46 SD50 US18 US281	US281 - Fm US18 to the Charles Mix/Douglas Co Line; US18 - Fm the E Jct of SD50 to US281; SD50 - Fm E Jct of US18 to W of Wagner; SD46 - Intersection with 388th Ave/BIA29 (Marty Rd) Jct	US281 - Shoulder Widening, Pipe Work, Spot Grading; US18 - Shoulder Widening, Pipe Work; SD50 - Grading & AC Surfacing, Lighting, Replace Str (RCBC); SD46 - Intersection Modification	14.965	2020	16.639	
209	NH-P 0021(171)	06YJ	Brule Charles Mix Douglas Gregory Hanson Jerauld McCook	69.0	SD38 SD44 SD45 SD46 US18 US281	Various Routes in the Mitchell Area	Rout and Seal	0.470	2020	0.574	
210	PH 0020(194)	06U1	Bon Homme Brookings Buffalo Charles Mix Clay Douglas Gregory Hutchinson Jerauld Lake Lincoln McCook Turner Yankton	0.0	SD11 SD1804 SD1806 SD19 SD19A SD25 SD314 SD34 SD47 SD50 US18 US281 US81	Various locations in the Mitchell Region	Transverse Rumble Strips at Stop Controlled Intersections	0.140	2020	0.156	
211	*PH 0044(184)330	04K0	Douglas Hutchinson	17.8	SD44	SD44 - Fm the E Junction with US281 to SD37 at Parkston	Shoulder Widening, AC Surfacing of Shoulders, Pipe Work, Extend Culvert (RCBC), Upgrade Bridge Approach Guard Rail	14.649	2021	14.649	

By County

Edmunds

Seq	Project Number	PC #	County	Length	Route	Location of Project	Type of Improvement	Federal Funds ¥	Fiscal Year	Total Cost(Mil \$)	¥
212	NH 0281(120)185 NH 0012(225)248	0673 067A	Brown Edmunds	0.0	US12 US281 US281N US281S	US281 - Strs 3.5 N Jct SD10 E over Maple River; 0.2 N Jct US12 over BNSF Railroad; 6.7 and 8.8 S of Jct US12 over Moccasin Ck; US12 - Str 0.5 E of Roscoe over BNSF Railroad	Polymer Chip Seal	0.424	2020	0.517	
213	NH-P 0011(142)	06YU	Brown Day Edmunds Marshall McPherson	51.9	SD253 SD27 SD37 SD45 US12E	Various Locations in the Aberdeen Area	Asphalt Surface Treatment	1.371	2020	1.673	
214	PH 0010(147)	05HC	Edmunds Hamlin McPherson	0.0		Various Paved County, Tribal and City Roads in the Aberdeen Region	Signing & Delineation	0.380	2020	0.655	
215	NH-P 0011(141) NH-P 0013(146)	06FR 06WW	Edmunds Marshall Spink	0.0	SD27 SD28 US12 US281	Various Locations Throughout the Aberdeen & Huron Areas	2021 Regionwide Approach Slab Repair	0.583	2021	0.709	
216	*NH PH 0012(229)263	06C7	Brown Edmunds	20.2	US12	US12 – Fm Ipswich to the Divided Highway W of Aberdeen	Intersection Improvements, Passing Lanes, Lighting, Approach Slab, Approach Pavement and Guardrail	11.558	2022	12.857	
217	*NH 0012(199)263	05EP	Brown Edmunds	24.7	US12 US12E US12W	US12 - Fm Ipswich to Aberdeen	AC Surfacing	10.013	2022	12.506	
Construction planned to begin in 2023.											
218	PH 8023(07)	05WN	Edmunds	0.0		Various County, City, & Township Roads in Edmunds County	Signing & Delineation - Gravel Roads ONLY	1.226	2022	1.634	
219	NH 0012(281)233 P 0247(09)169	06PV 05TP	Edmunds	15.4	SD247 US12	SD247 - Fm US12 N through Roscoe; US12 - Fm Bowdle to Roscoe	Mill & AC Resurfacing, Pipe Work	3.632	2022	4.437	

By County

Edmunds

Seq	Project Number	PC #	County	Length	Route	Location of Project	Type of Improvement	Federal Funds ¥	Fiscal Year	Total Cost(Mil \$)	¥
220	P 0010(74)238	01ZB	Edmunds	1.6	SD10	SD10 - Various Locations in	Inslope Restoration	0.846	2023	1.087	
	NH 0012(274)241	06XF	McPherson		SD253	McPherson Co; US12 - Various					
	P 0047(121)231	06XG			SD47	locations in Edmunds Co; SD47 -					
	P 0253(05)175	06XH			US12	Various locations in Edmunds					
						Co; SD253 - Various locations in					
						Edmunds Co					

By County

Fall River

Seq	Project Number	PC #	County	Length	Route	Location of Project	Type of Improvement	Federal Funds ¥	Fiscal Year	Total Cost(Mil \$)	¥
221	P 0043(00)	049U	Fall River	2.0		Fm SD471 to Provo W and NW to Igloo apppx. 2 mi	Grading, Gravel Surfacing, ROW, Obliteration of Existing Roadway and Strs.	0.000	2020	2.944	
222	BRO 8024(14)	02E8	Fall River	0.2		Structure 4E & 1.8N of Edgemont over abandoned RR line SN 24-162-102	Structure & Approach Grading	1.466	2020	1.832	
223	NH 0079(75)27 NH 0018(219)40	05EM 06CN	Custer Fall River	27.5	SD79N SD79S US18	SD79N - Fm N of the Custer/Fall River Co Line to the end of the Divided Hwy S of Hermosa & SD79S - Fm N of US18 to N of the Fall River/Custer Co Line; US18 - Fm Hot Springs to W of SD79	Mill & AC Resurfacing, Pipe Work	5.924	2020	7.567	
224	NH-P 0043(29)	06YW	Custer Fall River	18.5	US16A US18E	Various Locations in the Custer Area	Asphalt Surface Treatment	0.489	2020	0.597	
225	PH 0040(332)	06K3	Fall River Pennington	0.0	SD79S US18	Various Locations in the Rapid City Region	Intersection Improvements	0.408	2020	0.453	
226	PH 0040(339)	07A6	Custer Fall River Harding Lawrence Pennington	0.0	SD20 SD36 SD40 SD44 SD89 US14A US18	Various locations in the Rapid City Region	Transverse Rumble Strips at Stop Controlled Intersections	0.140	2020	0.156	
227	NH 0018(213)45	06DQ	Fall River	0.0	US18W	US18 WBL - Str 1.0 S of SD79 N Jct Over the Cheyenne River	Abutment, Berm, Joint Repair, Approach Slabs, Bridge Ends and Approach Pavement	0.641	2021	0.782	
228	*NH 0018(205)52	04XT	Fall River	9.7	US18E	US18E - Fm Smithwick Road to the S Jct of US385 on the Original Lanes of the Heartland Expressway	Mill & AC Resurfacing; Reconstruction of Select Vertical Curves, AC Surfacing, Replace Str (RCBC)	7.102	2021	9.133	
229	NH 0040(331)	06G0	Custer Fall River	0.0	SD79 US18 US385	Various Locations Throughout the Rapid City Region	2021 Regionwide Approach Slab Repair	0.594	2021	0.725	

¥ Costs reflect anticipated inflation

HC65Coding.rpt

By County

Fall River

Seq	Project Number	PC #	County	Length	Route	Location of Project	Type of Improvement	Federal Funds ¥	Fiscal Year	Total Cost(Mil \$)	¥
230	*NH 0385(48)35 NH 0018(184)39 NH 018B(02)40	028Z 03TH 06DE	Fall River	2.2	US18 US18B US385	US18 - Fm US385 to the Hot Springs City Limits; US385 - Fm US18 to Summerville St. in Hot Springs; US18B - Str 300' W of US18.	Urban Reconstruction, PCC Surfacing, Curb & Gutter, Sidewalk, Roadway Lighting, Traffic Signals; Grading, Lighting, Str, Approach Slab	13.738	2021	19.049	
Construction planned for 2021 & 2022											
231	BRO 8024(00)19-1	075T	Fall River	0.2		Structure 1.1 W & 0.3 S of Burdock on County Road 21 over Beaver Creek SN 24-020-020	Structure Replacement – Bridge Improvement Grant	0.000	2022	1.187	
Total = \$1.187; State (BIG CAP) = \$0.950; Local = \$0.237											

By County

Faulk

Seq	Project Number	PC #	County	Length	Route	Location of Project	Type of Improvement	Federal Funds ¥	Fiscal Year	Total Cost(Mil \$)	¥
232	P TAPR(28)	06NC	Faulk	0.0		Faulkton Various Sites Along US212 from 12th Ave to 9th Ave. and 9th Ave. from US 212 to Faulkton Ave. and 10th Ave from US212 to Court St. and Court St. from 11th ave. to 10th Ave.	CE and Construction of a 5' sidewalk	0.095	2020	0.119	
233	*P 0026(04)230 P 0047(119)157	04X5 069F	Faulk Hand Hyde	38.8	SD26 SD47	SD26 - Fm SD47 to SD45; SD47 - Fm N of SD26 to the US212 E Jct.	Mill & AC Resurfacing, Pipe Work	7.414	2022	9.265	
234	P 0020(197)267	06QD	Faulk	27.3	SD20	SD20 - Fm the Potter/Faulk Co Line to the N Jct of SD45	Mill & AC Resurfacing, Pipe Work	5.855	2023	7.317	
235	P 0020(206)299	07AU	Faulk Spink	0.0	SD20	SD20 - 2.8 E Jct SD45 over N Fork Snake Ck, 2.1, 3.3, 4.3 E Faulk Co. Line over Snake Ck and 2.1 W Jct US281 over Big Slough Ck	Polymer Chip Seal	0.222	2023	0.270	

By County

Grant

Seq	Project Number	PC #	County	Length	Route	Location of Project	Type of Improvement	Federal Funds ¥	Fiscal Year	Total Cost(Mil \$) ¥
236	NH 0012(279)367	067U	Grant Roberts	20.3	US12	US12 - Fm Summit to W of Milbank	Mill & AC Resurfacing of Shoulders	2.281	2020	2.783
237	*P-PH 0015(77)155 P-PH 0020(152)439 PP 0020(176)443	04K8 04UL 0628	Deuel Grant	12.0	SD15 SD20	SD15 - Fm the N Jct of US212 N to S Jct of SD20; SD20 - Fm the S Jct of SD15 to the N Jct of SD15; SD20 - Near Labolt SD, DOT 097530J BNSF RR	Grading, Interim Surfacing, Replace Strs; Signal Upgrades	14.802	2020	16.833
238	NH 0012(218)387	05EK	Grant	10.3	US12	US12 - Fm Milbank to the MN State Line	Mill & AC Resurfacing, Pipe Work, Intersection Improvements	4.016	2021	5.018
239	P 0020(168)439 P 0015(84)155	05J2 05J3	Deuel Grant	12.0	SD15 SD20	SD15 - Fm the N Jct of US212 N to S Jct of SD20; SD20 - Fm the S Jct of SD15 to the N Jct of SD15	AC Surfacing	4.452	2021	5.563
240	*P-PH 0015(82)167	05D9	Grant	6.0	SD15	SD15 - Fm the N Jct of SD20 N to Milbank	Grading, Interim Surfacing & Replace Strs	8.517	2022	9.986
241	P 0015(89)167 P 0158(10)439	05J4 04F2	Grant	15.2	SD15 SD158	SD15 - Fm the N Jct of SD20 N to Milbank; SD158 - Fm SD20 to the Minnesota State Line	AC Surfacing; Mill & AC Resurfacing, Pipe Work	4.085	2023	5.103

By County

Gregory

Seq	Project Number	PC #	County	Length	Route	Location of Project	Type of Improvement	Federal Funds ¥	Fiscal Year	Total Cost(Mil \$)	¥
242	BRO 8027(29)	00QR	Gregory	0.2		Structure 2 W & 0.1 S of SD44/SD47 Over a Creek SN 27-030-081	Structure & Approach Grading	0.227	2020	0.284	
243	NH-P 0021(171)	06YJ	Brule Charles Mix Douglas Gregory Hanson Jerauld McCook	69.0	SD38 SD44 SD45 SD46 US18 US281	Various Routes in the Mitchell Area	Rout and Seal	0.470	2020	0.574	
244	NH 0021(173)	070A	Aurora Gregory McCook	23.8	US18 US281 US81	Various Routes in the Mitchell Area	Pavement Restoration	2.596	2020	3.167	
245	PH 0020(194)	06U1	Bon Homme Brookings Buffalo Charles Mix Clay Douglas Gregory Hutchinson Jerauld Lake Lincoln McCook Turner Yankton	0.0	SD11 SD1804 SD1806 SD19 SD19A SD25 SD314 SD34 SD47 SD50 US18 US281 US81	Various locations in the Mitchell Region	Transverse Rumble Strips at Stop Controlled Intersections	0.140	2020	0.156	
246	P 0044(201)276	05GP	Gregory	7.7	SD44	SD44 - Fm E of SD47 to 6.5 W of the Platte/Winner (Missouri River) Bridge	Slide Repair	0.729	2021	0.908	
247	NH 0018(214)286	0687	Gregory	24.1	US18	US18 - Fm Burke to W of SD43	Mill & AC Resurfacing, Pipe Work	5.552	2022	6.775	

By County

Gregory

Seq	Project Number	PC #	County	Length	Route	Location of Project	Type of Improvement	Federal Funds ¥	Fiscal Year	Total Cost(Mil \$)	¥
248	NH 0018(222)311	067V	Gregory	21.9	SD1806	US18 - Fm W of SD43 to US281;	Mill & AC Resurfacing, Pipe Work & Intersection Improvements	6.259	2023	7.637	
	NH 0281(122)0	06D1			SD43	US281 - Fm the Nebraska State					
	P 1806(21)15	06RA			US18	Line to the Jct with US18;					
	P 0043(26)0	06D8			US281	SD1806 - Fm US18 to the End of the Pavement; SD43 - Fm the Nebraska State Line to the Jct with US18					

By County

Haakon

Seq	Project Number	PC #	County	Length	Route	Location of Project	Type of Improvement	Federal Funds ¥	Fiscal Year	Total Cost(Mil \$)	¥
249	NH 0034(192)124	05XJ	Haakon	0.4	SD34	SD34 - Near the Cheyenne River Bridge	ROW Acquisition	0.036	2020	0.045	
250	NH-P 0031(48)	0701	Haakon Jackson	13.8	SD63 US14	Various Routes in the Pierre Area	Asphalt Surface Treatment	0.364	2020	0.444	
251	PH 00SW(52)	05M6	Corson Dewey Haakon Harding Jackson Jones Lawrence Mellette Oglala Lakota Perkins Sully Todd Tripp Walworth Ziebach	0.0		Various Paved County, Tribal and City Roads in the Pierre and Rapid City Regions	Signing & Delineation	0.542	2020	0.903	
Construction planned to begin in 2021.											
252	NH 0012(175)106 NH 0212(161)135 P 0063(46)146 P 0063(45)144	03UA 03UC 03UD 03WC	Corson Haakon Ziebach	0.0	SD63 US12 US212	US12 - Str 6.7 E of the Perkins Co Line Over Hay Ck; US212 - Str 0.5 W of Dupree Over Bear Ck; SD63 - Str 1.7 N of the Haakon Co Line Over Dupree Ck; SD63 - Str 0.5 S of the Ziebach/Haakon Co Line Over Hermaphrodite Ck	Scour Protection	0.711	2021	0.743	
253	NH 0034(183)123 P 0063(53)144	05FV 05QE	Haakon Ziebach	0.0	SD34 SD63	SD34 - Str Over the Cheyenne River; SD63 - Str, Ziebach-Haakon Co Line Over the Cheyenne River	LSDC Overlay, Bolted Splices, Zone Painting, Fatigue Retrofit; Zone Painting, Replace Bearings, Replace Joints, Collect Drainage Under Open Joints	1.976	2021	2.411	
254	NH 0014(234)167	05E9	Haakon Stanley	22.3	US14	US14 - Fm Midland to SD34	Mill & AC Resurfacing, Pipe Work, Bridge Rail Upgrade	6.256	2021	7.808	
Construction planned to begin in 2022.											

By County

Haakon

Seq	Project Number	PC #	County	Length	Route	Location of Project	Type of Improvement	Federal Funds ¥	Fiscal Year	Total Cost(Mil \$)	¥
255	NH 0014(230)145	04FW	Haakon	0.0	US14	US14 - Strs 2.6, 4.3 & 6.4 E of Philip Over Grindstone Creek, Over Belcher Creek & Over Wilburn Creek	Replace Str (Bridge), Approach Grading	4.872	2023	6.232	
256	PH 8028(19)	05WM	Haakon	0.0		Various County, City, & Township Roads in Haakon County	Signing & Delineation - Gravel Roads ONLY	0.874	2023	1.166	

Seq	Project Number	PC #	County	Length	Route	Location of Project	Type of Improvement	Federal Funds ¥	Fiscal Year	Total Cost(Mil \$)	¥
257	IM-NH-P 0012(278)	0703	Brookings Codington Deuel Hamlin Moody Roberts	46.6	I29N I29S SD127 SD28 US81	Various Routes in the Watertown Area	Asphalt Surface Treatment	1.680	2020	2.051	

258	*PH 0028(37)329	04JY	Hamlin	11.2	SD28	SD28 - Fm US81 W 11 Through Lake Norden	Shoulder Widening, Culvert Extensions, Pipe Work, Spot Grading	8.647	2020	8.647	
Construction planned to begin in 2021.											

259	PH 0010(147)	05HC	Edmunds Hamlin McPherson	0.0		Various Paved County, Tribal and City Roads in the Aberdeen Region	Signing & Delineation	0.380	2020	0.655	

260	PH 0010(138)	06DU	Brookings Codington Deuel Hamlin	0.0	I29N I29S	Various Locations in the Aberdeen Region	Interstate Median Protection for Aberdeen Region	0.999	2020	0.999	

261	P 0022(72)348	05UD	Deuel Hamlin	12.1	SD22	SD22 - Fm US81 to I29	Mill & AC Resurfacing, Pipe Work	3.077	2021	3.846	

262	PH 8029(24)	04LC	Hamlin	0.0		Various County, City, & Township Roads in Hamlin County	Signing & Delineation - Gravel Roads ONLY	0.857	2021	1.143	

263	P 0022(74)333	05UP	Hamlin	13.5	SD22	SD 22 - Fm Hazel E to US81N	Mill & AC Resurfacing, Pipe Work	2.543	2022	3.177	

264	IM-NH-P 0012(276)	06FT	Brookings Deuel Hamlin	0.0	I29N I29S SD15 SD22 SD28 US14W	Various Locations Throughout the Watertown Area	2023 Regionwide Approach Slab Repair, Replace Joint	1.732	2023	2.114	

By County

Hand

Seq	Project Number	PC #	County	Length	Route	Location of Project	Type of Improvement	Federal Funds ¥	Fiscal Year	Total Cost(Mil \$)	¥
265	NH-P 0013(154)	06YX	Buffalo Hand	13.1	SD45	Various Locations in the Huron Area	Asphalt Surface Treatment	0.347	2020	0.423	
266	NH 0013(156)	0708	Beadle Hand	20.3	US14	Various Routes in the Huron Area	Pavement Restoration	1.194	2020	1.458	
267	PH 8030(14)	04LA	Hand	0.0		Various County, City, & Township Roads in Hand County	Signing & Delineation	1.504	2021	2.005	
268	*P 0026(04)230 P 0047(119)157	04X5 069F	Faulk Hand Hyde	38.8	SD26 SD47	SD26 - Fm SD47 to SD45; SD47 - Fm N of SD26 to the US212 E Jct.	Mill & AC Resurfacing, Pipe Work	7.414	2022	9.265	

By County

Hanson

Seq	Project Number	PC #	County	Length	Route	Location of Project	Type of Improvement	Federal Funds ¥	Fiscal Year	Total Cost(Mil \$) ¥
269	IM 0907(85)334	06DJ	Davison Hanson	0.6	I90E I90W	I90 E&W - Fm E of Mitchell to E of the James River	Remove & Replace PCC, Pipe Work	1.124	2020	1.264
270	NH-P 0021(171)	06YJ	Brule Charles Mix Douglas Gregory Hanson Jerauld McCook	69.0	SD38 SD44 SD45 SD46 US18 US281	Various Routes in the Mitchell Area	Rout and Seal	0.470	2020	0.574
271	IM 0905(104)251	04NK	Aurora Brule Davison Hanson Lyman McCook	124.9	I90E I90W	I-90 - Mitchell Area	Crossroad Improvements	0.996	2021	1.121
Construction planned to begin in 2022.										
272	P 0025(86)55	06CV	Hanson	6.0	SD25	SD25 - Fm SD262 to SD38	Mill & AC Resurfacing, Pipe Work	1.585	2022	1.980
273	IM-P 0020(182)	06FU	Davison Hanson	0.0	I90E I90W SD38	Various Locations Throughout the Mitchell Region	2022 Regionwide Approach Slab Repair, Approach Guardrail and Blocks & Polymer Chip Seal	1.142	2022	1.393
274	P 0042(77)301	04F6	Davison Hanson McCook	25.8	SD42	SD42 - Fm SD37 to Bridgewater	Mill & AC Resurfacing, Pipe Work	6.018	2022	7.518
275	PH 0020(201)	06JF	Hanson Miner Minnehaha	0.0	SD34 SD38	Various Locations in the Mitchell Region	Intersection Improvements	1.431	2023	1.590

By County

Harding

Seq	Project Number	PC #	County	Length	Route	Location of Project	Type of Improvement	Federal Funds ¥	Fiscal Year	Total Cost(Mil \$)	¥
276	NH 0085(97)99	05EL	Butte Harding	12.6	US85	US85 - Fm S of the Butte/Harding Co Line to S of Buffalo	Mill & AC Resurfacing, Pipe Work	2.323	2020	2.901	
277	NH 0042(81)	06YG	Butte Harding Perkins	54.1	SD73 US12 US85	Various Routes in the Belle Fourche Area	Rout and Seal	0.369	2020	0.450	
278	P 0042(82)	06YV	Butte Harding	44.4	SD34 SD79	Various Locations in the Belle Fourche Area	Asphalt Surface Treatment	1.174	2020	1.433	
279	NH 0042(83)	0707	Harding	20.5	US85	Various Routes in the Belle Fourche Area	Crack Leveling	0.154	2020	0.187	
280	PH 00SW(52)	05M6	Corson Dewey Haakon Harding Jackson Jones Lawrence Mellette Oglala Lakota Perkins Sully Todd Tripp Walworth Ziebach	0.0		Various Paved County, Tribal and City Roads in the Pierre and Rapid City Regions	Signing & Delineation	0.542	2020	0.903	
Construction planned to begin in 2021.											
281	PH 0040(339)	07A6	Custer Fall River Harding Lawrence Pennington	0.0	SD20 SD36 SD40 SD44 SD89 US14A US18	Various locations in the Rapid City Region	Transverse Rumble Strips at Stop Controlled Intersections	0.140	2020	0.156	

By County

Harding

Seq	Project Number	PC #	County	Length	Route	Location of Project	Type of Improvement	Federal Funds ¥	Fiscal Year	Total Cost(Mil \$)	¥
282	*P 0020(160)04	04FR	Harding	0.0	SD20	SD20 - 4.2 & 5 E of the Montana State Line Over the Little Missouri River & Over Valley Creek & 14.8 E of the E US85 Jct Over Sioux Creek	Strs (Bridges & RCBC), Approach Grading	4.646	2021	5.960	
283	IM-NH 0040(323)	06FY	Harding Pennington Perkins	0.0	I90E I90W SD73 SD79 US16WB US85	Various Locations Throughout the Rapid City Region	2021 Regionwide Approach Slab Repair	1.774	2021	2.165	
284	PH 8032(06)	04LD	Harding	0.0		Various County, City, & Township Roads in Harding County	Signing & Delineation - Gravel Roads ONLY	0.624	2023	0.831	

By County

Hughes

Seq	Project Number	PC #	County	Length	Route	Location of Project	Type of Improvement	Federal Funds ¥	Fiscal Year	Total Cost(Mil \$)	¥
285	NH 0014(222)254	05E4	Hughes	13.0	US14	US14 - Fm E of Blunt to the Hughes/Hyde Co Line	Mill & AC Resurfacing, Pipe Work	3.004	2020	3.792	
Construction planned to begin in 2021.											
286	*NH 0014(220)239	05HX	Hughes	5.7	US14	US14 - Fm Appx 7 E of Pierre to W of US83 N Jct	Crack & Seat, AC Resurfacing	2.551	2020	3.188	
287	PH 0030(39)	06JL	Hughes Sully Todd	30.8	US14 US18 US83	Pierre Region	Centerline Rumble Stripes	0.832	2020	0.832	
288	*NH 0014(194)227	03WN	Hughes Stanley	0.8	US14 US14E US14W	US14 - Missouri River Bridge at Pierre	Replace Structure (Bridge), Intersection Improvements	34.889	2020	44.836	
Construction planned to begin in 2021 through 2022.											
289	NH 0014(208)230	04XQ	Hughes	15.0	US14 US14E US14W	US14 - Fm W of SD1804 to W of the US83 N Jct (Blunt Jct.)	AC Surfacing, Pipe Work	2.458	2021	2.999	
290	NH 0031(49)	070C	Hughes	7.2	US14	Various Routes in the Pierre Area	Pavement Restoration	0.433	2021	0.528	
291	BR NBIS(48) BR NBIS(00)	06A5 06A6	Brule Charles Mix Clay Corson Hughes Potter Walworth Yankton	0.0	I90E I90EL SD1806 SD19 SD44 US12 US14E US212	Missouri River Bridges at: I90 & I90L at Chamberlain; SD44, SD19 near Vermillion; SD1806 and US12 near Mobridge; US14 at Pierre; US212 west of Gettysburg; Pedestrian Walkway at Yankton	Underwater Bridge Inspections	0.191	2022	0.233	
PCN 06A6 The City of Yankton will be reimbursing the SD Dept. of Transportation for the cost of this inspection.											
292	NH 0014(237)245	06K7	Hughes	1.4	US14	US14 - Fm W of N US83 Jct to E of N US83 Jct	Intersection Improvements, PCC Surfacing & AC Surfacing	2.567	2022	3.419	
Construction planned to begin in 2023.											

By County

Hughes

Seq	Project Number	PC #	County	Length	Route	Location of Project	Type of Improvement	Federal Funds ¥	Fiscal Year	Total Cost(Mil \$)	¥
293	*NH 0014(185)229	026Z	Hughes	1.3	US14	US14 - Fm Sioux Ave to the Divided Hwy W of SD1804 in Pierre	Urban Grading, Curb & Gutter, ADA Upgrades, Traffic Signals, Storm Sewer, Roadway Lighting, Surfacing	6.813	2022	9.040	
294	BRO 8033(00)19-1	078J	Hughes	0.2		Structure 3.0 E & 9.2 S of Harrold on 324th Ave over Chapelle Creek SN 33-440-102	Structure Replacement – Bridge Improvement Grant	0.000	2022	0.702	
Total = \$0.702; State (BIG CAP) = \$0.351; Local = \$ 0.351											

By County

Hutchinson

Seq	Project Number	PC #	County	Length	Route	Location of Project	Type of Improvement	Federal Funds ¥	Fiscal Year	Total Cost(Mil \$)	¥
295	NH-P 0023(58)	0705	Clay Hutchinson Lincoln McCook Union Yankton	45.7	SD11 SD153 SD19 SD46 SD50 SD50E SD50EL SD50W SD50WL SD52 US81	Various Routes in the Yankton Area	Asphalt Surface Treatment	1.006	2020	1.228	
296	NH-P 0023(59)	070D	Hutchinson McCook Union Yankton	19.2	I29L SD46 SD50 US81 US81N US81S	Various Routes in the Yankton Area	Pavement Restoration	3.029	2020	3.696	
297	PH 0020(194)	06U1	Bon Homme Brookings Buffalo Charles Mix Clay Douglas Gregory Hutchinson Jerauld Lake Lincoln McCook Turner Yankton	0.0	SD11 SD1804 SD1806 SD19 SD19A SD25 SD314 SD34 SD47 SD50 US18 US281 US81	Various locations in the Mitchell Region	Transverse Rumble Strips at Stop Controlled Intersections	0.140	2020	0.156	
298	P 0044(204)363	05Q9	Hutchinson Turner	0.0	SD44	SD44 - Strs, 15 E of SD37 Over the James River; 9 W of US81 over Wolf Ck; 3.3 W of SD19 Over SD Owned RR	Joint Repair, Bent Cap, Column Repair, Zone Painting, Replace Approach Curb, Abutment, Anchor Bolt, Grout Pad Repair, Bridge Rail, Curb Repair Approach Guardrail, Bearing Replacement	1.310	2021	1.598	

By County

Hutchinson

Seq	Project Number	PC #	County	Length	Route	Location of Project	Type of Improvement	Federal Funds ¥	Fiscal Year	Total Cost(Mil \$) ¥
299	*PH 0044(184)330	04K0	Douglas Hutchinson	17.8	SD44	SD44 - Fm the E Junction with US281 to SD37 at Parkston	Shoulder Widening, AC Surfacing of Shoulders, Pipe Work, Extend Culvert (RCBC), Upgrade Bridge Approach Guard Rail	14.649	2021	14.649
300	*PH 0018(192)390	04KT	Hutchinson	11.7	US18	US18 - Fm E of the James River to US81	Shoulder Widening, Spot Grading, Pipe Work	10.585	2021	10.585
301	PH 8034(31)	04K9	Hutchinson	0.0		Various County, City, & Township Roads in Hutchinson County	Signing & Delineation	1.144	2021	1.525
302	PH 0020(199)	06K4	Hutchinson McCook Yankton	0.0	SD42 US81	Various Locations in the Mitchell Region	Intersection Improvements	1.188	2023	1.320

By County

Hyde

Seq	Project Number	PC #	County	Length	Route	Location of Project	Type of Improvement	Federal Funds ¥	Fiscal Year	Total Cost(Mil \$)	¥
303	*P 0026(04)230 P 0047(119)157	04X5 069F	Faulk Hand Hyde	38.8	SD26 SD47	SD26 - Fm SD47 to SD45; SD47 - Fm N of SD26 to the US212 E Jct.	Mill & AC Resurfacing, Pipe Work	7.414	2022	9.265	

.....

By County

Jackson

Seq	Project Number	PC #	County	Length	Route	Location of Project	Type of Improvement	Federal Funds ¥	Fiscal Year	Total Cost(Mil \$)	¥
304	P 0248(11)145	05V5	Jackson	0.0	SD248	SD248 - Str, 1.0 E of Cactus Flats Over Big Buffalo Creek & 1.4 W of Kadoka Over White Willow Creek	Strs (RCBC), Approach Grading	2.487	2020	3.182	
305	*IM-FP 0903(106)163	04D9	Jackson	10.6	I90W	I90 - WBL, Fm E of the Belvidere Exit to W of the Jackson/Jones Co. Line; Strs Over I90, 2.5 SW of the SD63 N Exit, Perault Road and 2.3 E of the SD63N Interchange	Grading, PCC Surfacing, Pipe Work; Approach Slabs, Remove Asphalt Membrane Overlay, Deck Overlay	16.596	2020	18.677	
306	IM 0901(181)0	04NH	Jackson Lawrence Meade Pennington	131.5	I90E I90W	I-90 - Rapid City Region	Crossroad Improvements	0.900	2020	1.012	
307	IM 0903(112)152	05TD	Jackson	0.0	I90E I90W	I90 - Strs, Over SD248 P 2.2 E of the SD73 S Intch; SD63 S Intch; Over Brave Bull Rd 1.4 E of the SD63 S Intch; SD63 N Intch; Over Stamford Rd 2.3 E of the SD63 N Intch;	Polymer Chip Seal	0.580	2020	0.637	
308	NH 0031(47)	06YK	Jackson Stanley	23.9	SD73 US14	Various Locations in the Pierre Area	Rout and Seal	0.163	2020	0.199	
309	P 0033(33)	06YR	Jackson Lyman Tripp	15.6	SD44 US183	Various Locations in the Winner Area	Rout and Seal	0.106	2020	0.130	
310	NH-P 0031(48)	0701	Haakon Jackson	13.8	SD63 US14	Various Routes in the Pierre Area	Asphalt Surface Treatment	0.364	2020	0.444	
311	NH-P 0033(34)	0704	Bennett Jackson Mellette Pennington Tripp	53.1	SD240 SD377 SD44 SD73	Various Routes in the Winner Area	Asphalt Surface Treatment	1.402	2020	1.711	

¥ Costs reflect anticipated inflation

HC65Coding.rpt

By County

Jackson

Seq	Project Number	PC #	County	Length	Route	Location of Project	Type of Improvement	Federal Funds ¥	Fiscal Year	Total Cost(Mil \$)	¥
312	PH 00SW(52)	05M6	Corson Dewey Haakon Harding Jackson Jones Lawrence Mellette Oglala Lakota Perkins Sully Todd Tripp Walworth Ziebach	0.0		Various Paved County, Tribal and City Roads in the Pierre and Rapid City Regions	Signing & Delineation	0.542	2020	0.903	
Construction planned to begin in 2021.											
313	NH 0014(226)113	05U1	Jackson Pennington	14.1	US14	US14 - Fm E of Wall to Cottonwood; US14 - 3.8 W of the Jackson Co Line Over a Branch of Cottonwood Creek	Mill & AC Resurfacing Pipe Work, Replace Str (RCBC) & Approach Grading	4.149	2021	5.062	
314	*IM-FP 0903(108)163 P 0063(48)75	04D7 04Q2	Jackson	11.6	I90E SD63	I90 - EBL, Fm E of the Belvidere Exit to W of the Jackson/Jones Co Line; Str Over I90, 2.5 SW of the SD63 N Exit, Perault Rd; SD63 - Fm Belvidere to North of I90 & Fm SD248 to 0.3 N (near 1880 Town)	Grading, PCC Surfacing, Pipe Work; Approach Slabs & Remove Asphalt Membrane Overlay; Mill & AC Resurfacing, Deck Overlay	17.778	2021	19.580	
315	IM 0903(105)131	04NJ	Jackson Jones Lyman	119.8	I90E I90W	I-90 - Pierre Region	Crossroad Improvements	0.862	2021	0.993	
316	IM 0903(109)174	04TJ	Jackson Jones	23.9	I90E I90W	I90 - Fm W of the Jackson/Jones County Line to 3 W of Exit 201 (Draper)	Pipe Work	1.406	2021	1.580	

By County

Jackson

Seq	Project Number	PC #	County	Length	Route	Location of Project	Type of Improvement	Federal Funds ¥	Fiscal Year	Total Cost(Mil \$)	¥
317	IM-NH-P 0040(234)	04W7	Jackson Pennington	0.0	I90E I90W SD240 US14E	I90 - Strs, 1.5 W of Exit 67 Over S Gate Road & a Crk; 1.4 W of Exit 67 over RR Track; 4.0 E of the Box Elder Intch over 154th Ave; 0.5 W of SD240 Over RR; 0.3 E of Wasta Over the Cheyenne River; 1.9 NW of the W Wall Intch Under Cedar Butte Road; 6.3 NW of the SD240 S Intch Over Whitewater Crk; On the US014 WB Off ramp at the I90 Intch; US14 – Str, US14 & I 90 Intch; SD240 – Str, At the W Wall Intch Over I90	Zone Painting	1.647	2022	1.811	
318	IM 0902(180)108	07CQ	Jackson Pennington	22.1	I90E	I90 E - Fm E of Exit 107 to W of Exit 131	Interstate Fence	0.246	2022	0.271	
319	BRO 8036(00)19-1	075G	Jackson	0.2		Structure 9.9 N & 3.3 E of Wanblee on 254th St over Cottonwood Creek SN 36-273-191	Structure Replacement – Bridge Improvement Grant	0.000	2022	0.593	
Total = \$0.593; State (BIG CAP) = \$0.475 ; Local = \$0.118											
320	*NH 0073(73)62	05HV	Jackson	8.7	SD73	SD73 - Fm S of the White River to Kadoka	Grading, Interim Surfacing, Replace Str (RCBC)	7.023	2023	9.003	
321	IM 0902(181)108	07CR	Jackson Pennington	22.1	I90W	I90 W - Fm E of Exit 107 to W of Exit 131	Interstate Fence	0.251	2023	0.276	

By County

Jerauld

Seq	Project Number	PC #	County	Length	Route	Location of Project	Type of Improvement	Federal Funds ¥	Fiscal Year	Total Cost(Mil \$) ¥
322	P 0034(181)313	03RY	Jerauld Sanborn	15.4	SD34	SD34 - Fm Wessington Springs to the beginning of the concrete segments in Woonsocket	Mill & AC Resurfacing, Pipe Work, Intersection Improvements, Bridge Rail	4.062	2020	5.076
323	P 0034(171)312	04VU	Jerauld	0.3	SD34	SD34 - Wessington Springs	Landslide Repair	0.140	2020	0.185
324	NH-P 0021(171)	06YJ	Brule Charles Mix Douglas Gregory Hanson Jerauld McCook	69.0	SD38 SD44 SD45 SD46 US18 US281	Various Routes in the Mitchell Area	Rout and Seal	0.470	2020	0.574
325	PH 0020(194)	06U1	Bon Homme Brookings Buffalo Charles Mix Clay Douglas Gregory Hutchinson Jerauld Lake Lincoln McCook Turner Yankton	0.0	SD11 SD1804 SD1806 SD19 SD19A SD25 SD314 SD34 SD47 SD50 US18 US281 US81	Various locations in the Mitchell Region	Transverse Rumble Strips at Stop Controlled Intersections	0.140	2020	0.156

Seq	Project Number	PC #	County	Length	Route	Location of Project	Type of Improvement	Federal Funds ¥	Fiscal Year	Total Cost(Mil \$)	¥
326	PH 00SW(52)	05M6	Corson Dewey Haakon Harding Jackson Jones Lawrence Mellette Oglala Lakota Perkins Sully Todd Tripp Walworth Ziebach	0.0		Various Paved County, Tribal and City Roads in the Pierre and Rapid City Regions	Signing & Delineation	0.542	2020	0.903	
Construction planned to begin in 2021.											
327	*NH-EM 0083(74)55	04E7	Jones Mellette	10.9	US83	US83 - Fm N of White River to N of the Mellette/Jones Co Line	Grading, Interim Surfacing, Structure Replacement over the White & Little White River	9.400	2020	22.216	
Part of the 2018 BUILD Grant Award.											
328	IM 0903(105)131	04NJ	Jackson Jones Lyman	119.8	I90E I90W	I-90 - Pierre Region	Crossroad Improvements	0.862	2021	0.993	
329	IM 0903(109)174	04TJ	Jackson Jones	23.9	I90E I90W	I90 - Fm W of the Jackson/Jones County Line to 3 W of Exit 201 (Draper)	Pipe Work	1.406	2021	1.580	
330	*NH-EM 0083(74)55 NH-EM 0083(74)55	04E8 06L6	Jones Mellette	25.5	US83	US83 - Fm White River to S of Murdo; US83 - Fm Pony Street in Horse Creek N to White River	AC Surfacing, ADA Upgrades; Shared Use Path Construction & Lighting	0.000	2021	18.195	
Construction planned to begin in 2022. Part of the 2018 BUILD Grant Award.											
331	IM 0904(60)201	04DK	Jones	0.0	I90E I90W	I90 - Strs, Over 279th Ave At the Draper Intch; Over 282 Ave 3 E of the Draper Intch; Over a creek 5.5 W of the US83 N Intch; Over 286 Ave 4.7 W of the US83 N Intch;	Polymer Chip Seal, Joints	0.565	2022	0.621	

By County

Kingsbury

Seq	Project Number	PC #	County	Length	Route	Location of Project	Type of Improvement	Federal Funds ¥	Fiscal Year	Total Cost(Mil \$)	¥
332	P 0025(80)88	05J1	Kingsbury Miner	13.1	SD25	SD25 - Fm the E Jct of SD34 W of Howard, N to the Miner/Kingsbury Co Line	Mill and AC Resurfacing, Pipe Work	3.007	2020	3.758	
333	NH 0013(155)	06YH	Beadle Kingsbury	12.3	US14 US14E US14W	Various Routes in the Huron Area	Rout and Seal	0.084	2020	0.103	
334	PP 0081(111)119	06NQ	Kingsbury	0.0	US81	US81 Crossing in Arlington, DOT 197451Y RCP&E	Install Gates	0.072	2021	0.080	
335	*NH 0014(232)400	05HU	Brookings Kingsbury	3.4	US14E US14W	US14 EBL & WBL - Fm S of Arlington to E of the S US81 Jct	Grading, Rubbilize PCC, AC Surfacing	6.040	2022	7.727	
	Construction planned to begin in 2023.										
336	*P 0025(85)115 P 0028(44)316	04XC 064U	Clark Kingsbury	16.4	SD25 SD28	SD25 - Fm N of DeSmet to the S Jct of SD28; SD28 - Fm the SD25 S Jct to the SD25 N Jct; SD25 - Fm the N Jct of SD25 N 0.3	Grading, Structure and Interim Surfacing; Grading, Interim Surfacing	13.999	2023	17.832	
337	PH 0010(152)	06K5	Codington Deuel Kingsbury Roberts Spink	0.0	US12 US212 US212E US212W US281 US81	Various Locations in the Watertown Area.	Intersection Improvements	1.872	2023	2.080	

By County

Lake

Seq	Project Number	PC #	County	Length	Route	Location of Project	Type of Improvement	Federal Funds ¥	Fiscal Year	Total Cost(Mil \$)	¥
338	PH 0020(190)	06JE	Charles Mix Davison Lake Lincoln Minnehaha	0.0	SD11 SD37 SD38 SD44 US81	Various Locations in the Mitchell Region	Intersection Improvements	1.405	2020	1.561	
339	PH 0020(194)	06U1	Bon Homme Brookings Buffalo Charles Mix Clay Douglas Gregory Hutchinson Jerauld Lake Lincoln McCook Turner Yankton	0.0	SD11 SD1804 SD1806 SD19 SD19A SD25 SD314 SD34 SD47 SD50 US18 US281 US81	Various locations in the Mitchell Region	Transverse Rumble Strips at Stop Controlled Intersections	0.140	2020	0.156	
340	BRF 6353(00)19-1	075F	Lake	0.2		Structure 1.6 S of Chester on 464th Ave over Buffalo Creek SN 40-220-223	Structure Replacement – Bridge Improvement Grant (BIG) Project	0.000	2020	0.642	
Total = \$0.642; State(BIG CAP) = \$0.321; Local = \$0.321											
341	NH 0081(112)95	06P9	Lake	12.4	US81	US81 - Fm N of NW 9th St in Madison to the Lake/Kingsbury/Brookings Co Line	Mill, Full Depth Reclamation, AC Resurfacing, Pipe Work & Intersection Improvements	10.417	2023	12.711	

By County

Lawrence

Seq	Project Number	PC #	County	Length	Route	Location of Project	Type of Improvement	Federal Funds ¥	Fiscal Year	Total Cost(Mil \$)	¥
342	NH 0085(84)36 NH 0079(70)127	03U6 03U8	Butte Lawrence	0.0	SD79 US85 US85S	US85 - Strs 2 N of Belle Fourche Over Crow Ck, 0.6 NE of US212 over Indian Ck, & 0.3 S of I90 Over Miller Ck; SD79 - Str 2 N of the Meade Co Line Over the Belle Fourche River	Scour Protection and/or Column Repair	0.598	2020	0.730	
Construction planned to begin in 2021.											
343	IM 0901(181)0	04NH	Jackson Lawrence Meade Pennington	131.5	I90E I90W	I-90 - Rapid City Region	Crossroad Improvements	0.900	2020	1.012	
344	IM 0901(179)9	03R9	Lawrence	0.0	I90E I90W	I90 - Strs, WB On Ramp over Spearfish Crk, 0.3 W of US85N Intch; Over False Bottom Crk, 1.0 E of US14A Intch, 0.8 W of SD34 N Interchange Over RR	Scour Protection, Berm Repair	0.354	2020	0.389	
345	BRO 8041(00)	01KP	Lawrence	0.2		Structure 2E & 5.5N of Spearfish over the Redwater River SN 41-110-008	Structure & Approach Grading	0.000	2020	0.469	
346	NH 014A(20)29 NH 0085(96)16	04WC 05FG	Lawrence	11.0	US14A US85	US14A - Fm Cheyenne Crossing to Deadwood via Lead and Central City; US85 - At Cheyenne Crossing	Mill & AC Resurfacing, Pipe Work	2.345	2020	2.905	
347	IM-NH 0041(170)	06YL	Lawrence Meade Pennington	33.9	I190N I190S I90E I90W SD34 US385	Various Routes in the Rapid City Area	Rout and Seal	0.300	2020	0.366	

By County

Lawrence

Seq	Project Number	PC #	County	Length	Route	Location of Project	Type of Improvement	Federal Funds ¥	Fiscal Year	Total Cost(Mil \$)	¥
348	PH 00SW(52)	05M6	Corson Dewey Haakon Harding Jackson Jones Lawrence Mellette Oglala Lakota Perkins Sully Todd Tripp Walworth Ziebach	0.0		Various Paved County, Tribal and City Roads in the Pierre and Rapid City Regions	Signing & Delineation	0.542	2020	0.903	
Construction planned to begin in 2021.											
349	PH 0040(317)	062J	Lawrence Meade Pennington	0.0	I90E I90W	Various Locations in the Rapid City Region	Interstate Median Protection for Rapid City Region	0.624	2020	0.624	
350	P TAPR(12)	05CD	Lawrence	0.1		Whitewood - Along Laurel St. from Meade St. to Custer St.	PE, CE and Construction of Shared Use Path	0.150	2020	0.183	
351	PH 0040(339)	07A6	Custer Fall River Harding Lawrence Pennington	0.0	SD20 SD36 SD40 SD44 SD89 US14A US18	Various locations in the Rapid City Region	Transverse Rumble Strips at Stop Controlled Intersections	0.140	2020	0.156	
352	BRF 6503(00)19-5	075K	Lawrence	0.2		Structure 0.9 N & 0.6 E of Whitewood in Whitewood Valley over Whitewood Creek SN 41-212-091	Structure Replacement – Bridge Improvement Grant	0.000	2020	1.328	
Total = \$1.328; State (BIG CAP) = \$0.664; Local = \$0.664											

By County

Lawrence

Seq	Project Number	PC #	County	Length	Route	Location of Project	Type of Improvement	Federal Funds ¥	Fiscal Year	Total Cost(Mil \$)	¥
353	IM-P 0901(193)7	04W4	Lawrence Meade	0.0	I90E I90W SD34	I90 - Strs, Over Co Rd & Over Spearfish Creek, 3.0 W & 0.3 W of the US85N Interchange; Co Rd over I90, 2.2 W of the SD34N Interchange; Over RR, 0.8 W of SD34N Interchange; SD34 Interchange; Over Whitewood Crk, 1.0 E of SD34N Interchange; Over RR, 0.2 SE of US14A Interchange; Co Rd Over I90, 3.2 NW of the Tilford Interchange; The Tilford Interchange; Co Rd over I90, 3.1 NW of the SD231 Interchange	Zone Painting, Diaphragm Weld Repair	1.166	2021	1.282	
354	IM 0901(192)0	05MQ	Lawrence	9.7	I90E I90W	I90 EBL/WBL - Fm the Wyoming Border to West of Exit 10	Pipe Work	0.490	2021	0.551	
355	NH 014A(25)42	068K	Lawrence Meade	9.4	US14A	US14A - Fm E of the US85 N Jct to the PCC segment in Sturgis	Mill & AC Resurfacing, Pipe Work	2.469	2021	3.014	
356	NH 0085(102)26	06XM	Lawrence	0.0	US85	US85 - Strs. 0.1 NE, 0.6 NE & 0.8 NE of Jct US 385 over Whitewood Ck	Bridge Rail Painting	0.206	2022	0.251	
357	PH 8041(19)	04L7	Lawrence	0.0		Various County, City, & Township Roads in Lawrence Co	Signing & Delineation - Gravel Roads ONLY	0.842	2022	1.122	
358	BRO 8041(00)19-1	075J	Lawrence	0.2		Structure on Timm Ln in Deadwood over Whitewood Creek SN 41-157-166 (City Owned)	Structure Replacement – Bridge Improvement Grant	0.000	2022	0.375	
Total = \$0.375; State (BIG CAP) = \$0.300; Local = \$0.075											
359	PH 0040(321)	06AH	Lawrence	0.3	I90E I90W	Various Locations in the Rapid City Region	Guardrail Elimination	0.533	2023	0.593	
360	PH 0034(202)10	06UM	Butte Lawrence	16.9	SD34	SD34 - From Whitewood to Belle Fourche	Corridor Improvements & Intersection Improvements	4.704	2023	5.226	

By County

Lincoln

Seq	Project Number	PC #	County	Length	Route	Location of Project	Type of Improvement	Federal Funds ¥	Fiscal Year	Total Cost(Mil \$) ¥
361	NH 0018(00)447	04PC	Lincoln	1.3	US18	US18 - Through Canton	ADA Curb Ramp Upgrades	0.000	2020	0.319
362	NH 0018(00)451	073E	Lincoln	0.0	US18	US18 over the Big Sioux River 2 E of Canton	Approach Pavement, Joints and Approach Guardrail	0.000	2020	0.059
363	IM 2292(93)0	032L	Lincoln	0.0	I229N I229S	Solberg/Tallgrass Overpass	Approach Slabs to Structure and AC Surfacing	0.283	2020	0.311
364	IM 0292(00)73	06X4	Lincoln	1.3	I29N I29S	I29 - Exit 73 (Tea Exit)	Interchange Improvement, Traffic Signal Upgrade	0.000	2020	1.666
365	BRF 6591(07)	05LV	Lincoln	0.2		Structure 1.5N of Worthing over Beaver Creek SN 42-080-107	Structure & Approach Grading	0.500	2020	0.625
366	P 1360(02)	06JQ	Lincoln	1.0		I29 - 85th St Interchange; 85th Street (270th Street) - Fm Sundowner Avenue E 1 mile to Tallgrass Avenue in Sioux Falls	Preliminary Engineering	0.000	2020	0.250
367	NH 0018(216)420	06Q6	Lincoln Turner	14.6	US18	US18 - Fm SD19 to I29	Mill & AC Resurfacing, AC Surfacing of Shoulders	4.506	2020	5.632
368	NH-P 0022(77)	06Y8	Lincoln	3.8	SD11	Various Routes in the Sioux Falls Area	Asphalt Surface Treatment	0.100	2020	0.122
369	IM-NH-P 0023(57)	06YT	Clay Lincoln	34.4	I29N I29S SD19	Various Locations in the Yankton Area	Rout and Seal	0.332	2020	0.405

By County

Lincoln

Seq	Project Number	PC #	County	Length	Route	Location of Project	Type of Improvement	Federal Funds ¥	Fiscal Year	Total Cost(Mil \$)	¥
370	NH-P 0023(58)	0705	Clay Hutchinson Lincoln McCook Union Yankton	45.7	SD11 SD153 SD19 SD46 SD50 SD50E SD50EL SD50W SD50WL SD52 US81	Various Routes in the Yankton Area	Asphalt Surface Treatment	1.006	2020	1.228	
371	PH 0020(181)	06C4	Davison Lincoln Minnehaha Yankton	0.0	I229N I229S I29N I29S I90E I90EL I90L SD11 SD115N SD11N SD37 SD37N SD37S SD38E SD42 SD50 SD52 US81	Mitchell Region	Intersection Improvements	0.689	2020	0.689	
372	PH 0020(190)	06JE	Charles Mix Davison Lake Lincoln Minnehaha	0.0	SD11 SD37 SD38 SD44 US81	Various Locations in the Mitchell Region	Intersection Improvements	1.405	2020	1.561	

By County

Lincoln

Seq	Project Number	PC #	County	Length	Route	Location of Project	Type of Improvement	Federal Funds ¥	Fiscal Year	Total Cost(Mil \$)	¥
373	PH 0020(194)	06U1	Bon Homme Brookings Buffalo Charles Mix Clay Douglas Gregory Hutchinson Jerauld Lake Lincoln McCook Turner Yankton	0.0	SD11 SD1804 SD1806 SD19 SD19A SD25 SD314 SD34 SD47 SD50 US18 US281 US81	Various locations in the Mitchell Region	Transverse Rumble Strips at Stop Controlled Intersections	0.140	2020	0.156	
374	IM 2292(95)0	03RD	Lincoln Minnehaha	11.4	I229N I229S	I229 Corridor	Median Lighting, Automatic Traffic Recorders	2.036	2021	2.348	
375	IM 0293(111)78 IM-NH-P 0022(76)	06X2 06Y9	Lincoln Minnehaha	42.7	I29N I29S I90E I90W SD115 SD115N SD115S SD38 SD38E SD38W SD42 US18	I29 - Exits 78 (26th St), 81 (Maple St.) & 83 (60th St) in Sioux Falls; Various Routes in the Sioux Falls Area	Approach Slab Replacement, Epoxy Chip Seal, Approach Pavement, Approach Guardrail; Pavement Restoration	4.492	2021	5.248	
376	IM 0909(93)379 IM 0291(127)0	06XW 04NL	Lincoln Minnehaha Moody Union	183.6	I29N I29S I90E I90W	I90 - Sioux Falls Area; I29 - Mitchell Region	Crossroad Improvements	1.601	2021	1.799	

By County

Lincoln

Seq	Project Number	PC #	County	Length	Route	Location of Project	Type of Improvement	Federal Funds ¥	Fiscal Year	Total Cost(Mil \$)	¥
377	P 1360(02) IM 0292(88)74 IM 2292(104)0	06JQ 07C6 07D0	Lincoln	4.0	I229N I29N I29S	I29 - 85th St Interchange; 85th Street (270th Street) - Fm Sundowner Avenue E 1 to Tallgrass Ave in Sioux Falls ; I29 NB - Fm 85th St to I229; I229 NB - Fm I29 to Louise Ave	Construct Interchange, Grading, Paving, Storm Sewer, Pavement Marking, ROW, Lighting, Sidewalk, CE; Auxiliary Lane	11.271	2021	12.984	
Construction planned for 2021 & 2022.											
378	NH-P 0115(58)67	04ET	Lincoln	8.8	SD115	SD115 - Fm US18 to Harrisburg	Mill & AC Resurfacing, Pipe Work	2.155	2021	2.693	
379	IM 0020(186)	06FV	Lincoln Minnehaha	0.0	I29N I29S	Various Locations Throughout the Mitchell Region	2021 Regionwide Approach Slab Repair & Polymer Chip Seal	0.938	2021	1.145	
380	PH 0020(177)	04HG	Lincoln Minnehaha Union	0.0	I229N I229S I29N I29S	Various Locations in the Mitchell Region	Interstate Median Protection for Mitchell Region	1.089	2021	1.210	
381	P TAPU(26)	0746	Lincoln	0.0		Tea on the Athletic Complex along the S side of 7th St and E side of Main Ave	Construction of a Shared Use Path, CE	0.220	2021	0.275	
382	NH 0018(204)446	04VA	Lincoln	0.0	US18	US18 - 2.0 W of Canton Over a Creek	Scour Protection at RCBC Outlet & Clean Inlet	0.106	2022	0.129	
383	*NH 0018(157)438	6923	Lincoln	7.2	US18	US18 - Fm I29 E to Just W of the W Junction of SD11	Grading, Interim Surfacing	18.144	2023	26.719	

By County

Lyman

Seq	Project Number	PC #	County	Length	Route	Location of Project	Type of Improvement	Federal Funds	Fiscal Year	Total Cost(Mil \$)	¥
384	NH-P 0033(15)	041V	Lyman Mellette Todd Tripp	40.5	SD47 SD49 US83	Various Locations in the Winner Area	Pipe Work	0.452	2020	0.686	
385	P 0033(33)	06YR	Jackson Lyman Tripp	15.6	SD44 US183	Various Locations in the Winner Area	Rout and Seal	0.106	2020	0.130	
386	P 0248(15)225	07C3	Lyman	36.3	SD248	SD248 - Fm US83 to Reliance	AC Resurfacing	11.190	2020	13.654	
387	IM 0903(105)131	04NJ	Jackson Jones Lyman	119.8	I90E I90W	I-90 - Pierre Region	Crossroad Improvements	0.862	2021	0.993	
388	IM 0905(104)251	04NK	Aurora Brule Davison Hanson Lyman McCook	124.9	I90E I90W	I-90 - Mitchell Area	Crossroad Improvements	0.996	2021	1.121	
Construction planned to begin in 2022.											
389	*IM 0905(109)227	05EF	Lyman	34.0	I90E I90W	I90 EBL & WBL - Fm Presho to Reliance; I90 - Strs, US183 Intch, 2 E of US183 Over 308 Ave, 6 E of US183 Over 312 Ave, At the Kennebec Intch Over SD273, 4.3 E of the Kennebec Intch Over 319 Ave, At the Lyman Intch Over 321st Ave, 4 W of the Reliance Intch Over 324th Ave, At the Reliance Intch Over SD248	Mill & AC Resurfacing, Pipe Work; Polymer Chip Seal, Low Slump Dense Concrete Overlay, Approach Slabs	11.146	2021	12.548	
Construction planned to begin in 2022.											
390	P 0047(113)42	05UN	Lyman	16.0	SD47	SD47 - Fm 2.5 N of the Gregory/Lyman Co Line to SD49	Mill & AC Resurfacing, Pipe Work	3.386	2021	4.232	
Construction planned to begin in 2022.											

By County

Lyman

Seq	Project Number	PC #	County	Length	Route	Location of Project	Type of Improvement	Federal Funds ¥	Fiscal Year	Total Cost(Mil \$)	¥
391	P 0183(27)61	073J	Lyman	13.6	US183	US183 - Fm the White River to SD248	Full Depth Reclamation, AC Resurfacing	7.354	2021	9.190	
392	P 1806(16)138	04XW	Lyman Stanley	11.0	SD1806	SD1806 - Fm SD273 N 11.3 to the Lyman/Stanley Co Line; SD1806 - 6.4 NW of SD271 Over Cedar Ck, 6.7 NW of SD271 Over Straight Ck	Spot Grading, Mill & AC Resurfacing, Pipe Work; Approach Guardrail & Erosion Repair	4.711	2021	5.881	
393	P 0049(05)27	04F4	Lyman Tripp	25.7	SD49	SD49 - Fm SD44 to SD47	Mill & AC Resurfacing, Spot Grading, Pipe Work	5.890	2021	7.535	
394	P 0047(117)67 P 0248(13)261	069Q 06YC	Lyman	20.0	SD248 SD47	SD47 - From I90 to W of Fort Thompson; SD248 - Fm Reliance to I90	Mill & AC Resurfacing, Pipe Work	4.776	2022	5.967	
Construction planned to begin in 2023.											
395	P 0047(122)58	06Q8	Lyman	9.8	SD47	SD47 - Fm N of SD49 to I-90	Mill & AC Resurfacing, Pipe Work	1.992	2022	2.490	
396	IM-FP 0905(113)247	05J9	Lyman	2.3	I90E I90W	I90 EBL & WBL - W of Exit 248 & Fm Exit 251 to W of Oacoma	Pipe Work	3.507	2023	4.416	

By County

Marshall

Seq	Project Number	PC #	County	Length	Route	Location of Project	Type of Improvement	Federal Funds ¥	Fiscal Year	Total Cost(Mil \$)	¥
397	NH-P 0011(142)	06YU	Brown Day Edmunds Marshall McPherson	51.9	SD253 SD27 SD37 SD45 US12E	Various Locations in the Aberdeen Area	Asphalt Surface Treatment	1.371	2020	1.673	
398	NH-P 0011(144)	0706	Day Marshall	19.2	SD25	Various Routes in the Aberdeen Area	Crack Leveling	0.144	2020	0.176	
399	NH-P 0011(141) NH-P 0013(146)	06FR 06WW	Edmunds Marshall Spink	0.0	SD27 SD28 US12 US281	Various Locations Throughout the Aberdeen & Huron Areas	2021 Regionwide Approach Slab Repair	0.583	2021	0.709	
400	P 0037(162)189 P 0027(12)204	07D9 07DA	Brown Day Marshall Spink	0.0	SD27 SD37	SD37 - Str's 1.8 N Jct SD20W, 1.1 S of the Brown Co Line, 7.4, 4.4, 2.3 S Jct US12; SD27 - Str's 8.9, 4.7 S Marshall Co Line, 0.3 E of Langford & 2.3 S Jct SD10	Polymer Chip Seal	0.365	2022	0.444	
401	P 0037(116)224 P 0027(09)241	01RE 01RF	Brown Marshall	0.0	SD27 SD37	SD37 - 7.0 S of the Junction of SD10 Over Crow Creek Ditch; SD27 - 4.5 N Of Junction SD10 Over Wild Rice Crk	Deck Overlay, Approach Guard Rail, Approach Slabs & Replace Bridge Rail	0.515	2023	0.628	
402	*P-PH 0010(124)296 PP 0010(133)316	05F4 062E	Brown Marshall	23.9	SD10	SD10 - Fm E of the James River to Britton; SD10 - Str 4.6 W of SD27 S over a Drainage Ditch; SD10 - 4.3 W of Britton, DOT 067399N DMV&W Railroad	Shoulder Widening; Str (RCBC); Approach Grading; Intersection Improvements, Pipe Work; Signal Upgrades	9.241	2023	10.353	

Seq	Project Number	PC #	County	Length	Route	Location of Project	Type of Improvement	Federal Funds ¥	Fiscal Year	Total Cost(Mil \$) ¥
403	*IM-FP 0908(95)362	05HP	McCook	14.9	I90E	I90 EBL - Fm 2 W of the Salem Interchange to 2 W of Humboldt; I90 Strs - 0.6 W of the US81 Interchange Over W Fork of the Vermillion River; I90 Strs - 2 E of the US81 Interchange Over 443 Ave; I90 Str - 2.1 W of the Minnehaha Co Line Over the E Fork of the Vermillion River; I90 Str - 1 W of the Minnehaha Co Line Over 453 Ave	Remove & Replace PCC, Pipe Work, Replace Str & Approach Grading, Deck Overlay, Approach Slabs, Polymer Chip Seal	29.494	2020	33.190
Construction planned to begin in 2021.										
404	BRF 6332(02)	05LX	McCook	0.2		Structure 6.1E of Center over the East Fork of the Vermillion River (245 St.) SN 44-191-010	Structure & Approach Grading	0.339	2020	0.423
405	*NH-P 0042(65)344	05F0	McCook Minnehaha	16.1	SD42	SD42 - Fm W of SD19 to the Tea/Ellis Road	Mill, Full Depth Reclamation, AC Surfacing; Shoulder Resurfacing, Joint Seal, Intersection Improvements	6.705	2020	8.378
406	NH-P 0021(171)	06YJ	Brule Charles Mix Douglas Gregory Hanson Jerauld McCook	69.0	SD38 SD44 SD45 SD46 US18 US281	Various Routes in the Mitchell Area	Rout and Seal	0.470	2020	0.574
407	NH-P 0021(172)	06YY	Buffalo McCook	40.9	SD34 SD42 SD50 US81	Various Locations in the Mitchell Area	Asphalt Surface Treatment	0.949	2020	1.158

Seq	Project Number	PC #	County	Length	Route	Location of Project	Type of Improvement	Federal Funds ¥	Fiscal Year	Total Cost(Mil \$)	¥
408	NH-P 0023(58)	0705	Clay Hutchinson Lincoln McCook Union Yankton	45.7	SD11 SD153 SD19 SD46 SD50 SD50E SD50EL SD50W SD50WL SD52 US81	Various Routes in the Yankton Area	Asphalt Surface Treatment	1.006	2020	1.228	
409	NH 0021(173)	070A	Aurora Gregory McCook	23.8	US18 US281 US81	Various Routes in the Mitchell Area	Pavement Restoration	2.596	2020	3.167	
410	NH-P 0023(59)	070D	Hutchinson McCook Union Yankton	19.2	I29L SD46 SD50 US81 US81N US81S	Various Routes in the Yankton Area	Pavement Restoration	3.029	2020	3.696	
411	PH 0020(194)	06U1	Bon Homme Brookings Buffalo Charles Mix Clay Douglas Gregory Hutchinson Jerauld Lake Lincoln McCook Turner Yankton	0.0	SD11 SD1804 SD1806 SD19 SD19A SD25 SD314 SD34 SD47 SD50 US18 US281 US81	Various locations in the Mitchell Region	Transverse Rumble Strips at Stop Controlled Intersections	0.140	2020	0.156	

Seq	Project Number	PC #	County	Length	Route	Location of Project	Type of Improvement	Federal Funds ¥	Fiscal Year	Total Cost(Mil \$)	¥
412	P TAPR(27)	06NA	McCook	0.0		Salem along Dakota Street from Essex Ave. to Center Ave., Center Ave. from Dakota St. to Main St. and Main St from Center Ave to Lightner Ave.	CE and Construction of Shared Use Path	0.379	2020	0.510	
413	P TAPR(27)	06NA	McCook	0.0		Salem along Dakota Street from Essex Ave. to Center Ave., Center Ave. from Dakota St. to Main St. and Main St from Center Ave to Lightner Ave.	PE for Shared Use Path	0.034	2020	0.042	
414	IM 0905(104)251	04NK	Aurora Brule Davison Hanson Lyman McCook	124.9	I90E I90W	I-90 - Mitchell Area	Crossroad Improvements	0.996	2021	1.121	
Construction planned to begin in 2022.											
415	*IM 0908(97)362	05HQ	McCook	14.9	I90W	I90 WBL - Fm 2 W of the Salem Interchange to 2 W of Humboldt; I90 Str - 0.6 W of the US81 Interchange Over the W Fork of the Vermillion River; I90 Str - 2 E of the US81 Interchange Over 443 Ave	Remove & Replace PCC, Pipe Work, Replace Str & Approach Grading, Deck Overlay, Approach Slabs, Polymer Chip Seal	29.822	2021	33.558	
Construction planned to begin in 2022.											
416	*IM-FP 0909(90)377	05T3	McCook Minnehaha	13.4	I90W	I90 WBL - Fm 2 W of Humboldt to 2 E of Hartford; I90 WBL - Exit 379 (Humbolt); I90 Str - 0.4 W of Exit 390 (SD38) Over a Creek	Remove and Replace PCC Surfacing; Replace Str, Approach Grading, Correct Clearance Deficiency, Spot Grading, Pipe Work	23.787	2022	26.537	
Construction planned to begin in 2023.											
417	NH 0081(110)61	06J6	McCook	9.1	US81	US81 - Fm SD38 to the McCook/ Miner Co Line	Mill & AC Resurfacing, Pipe Work	2.448	2022	2.987	
418	P 0042(77)301	04F6	Davison Hanson McCook	25.8	SD42	SD42 - Fm SD37 to Bridgewater	Mill & AC Resurfacing, Pipe Work	6.018	2022	7.518	

By County

McCook

Seq	Project Number	PC #	County	Length	Route	Location of Project	Type of Improvement	Federal Funds ¥	Fiscal Year	Total Cost(Mil \$)	¥
419	IM 0908(93)368 IM 0908(92)357	04DQ 04DP	McCook	0.0	I90E	I90 - Str, Exit 368 (Canistota); I90 - Str, Exit 357 (Bridgewater)	Deck Replacement, Approach Slab Replacement, Rehab Abutments & Zone Painting	2.883	2023	3.170	
.....											
420	*IM 0908(99)377	05T2	McCook Minnehaha	13.4	I90E I90W	I90 EBL - Fm 2 W of Humboldt to 2 E of Hartford; I90 - Str Over I90 at 459th Ave (Hartford Exit); I90 - Str 0.4 W of Exit 390 (SD38); I90 EBL - Exit 379 (Humbolt)	Remove and Replace PCC Surfacing; Deck Replacement, Approach Slabs, Rehab Abutments and Bridge Painting; Replace Str, Approach Grading, Correct Clearance Deficiency, Spot Grading, Pipe Work	24.984	2023	28.155	
.....											
Construction planned to begin in 2024.											
.....											
421	PH 000S(343) P 0038(46)332	04J4 05UR	McCook Minnehaha	16.6	SD38	SD38 - Fm US81 to SD19; Jct of SD19/SD38	Mill & AC Resurfacing, Pipe Work; Rural Intersection Conflict Warning System (RICWS)	4.083	2023	5.063	
.....											
422	PH 0020(199)	06K4	Hutchinson McCook Yankton	0.0	SD42 US81	Various Locations in the Mitchell Region	Intersection Improvements	1.188	2023	1.320	
.....											

By County

McPherson

Seq	Project Number	PC #	County	Length	Route	Location of Project	Type of Improvement	Federal Funds ¥	Fiscal Year	Total Cost(Mil \$) ¥
423	NH-P 0011(142)	06YU	Brown Day Edmunds Marshall McPherson	51.9	SD253 SD27 SD37 SD45 US12E	Various Locations in the Aberdeen Area	Asphalt Surface Treatment	1.371	2020	1.673
424	PH 0010(147)	05HC	Edmunds Hamlin McPherson	0.0		Various Paved County, Tribal and City Roads in the Aberdeen Region	Signing & Delineation	0.380	2020	0.655
425	P 0047(112)248	05UT	McPherson	12.1	SD47	SD47 - Fm Eureka to the ND State Line	AC Resurfacing, Pipework	2.586	2021	3.232
426	P TAPR(33)	074C	McPherson	0.0		Leola along Leola Ave from the School to Lundquist Ave and Lundquist Ave to Lundquist Lake	Construction of a Shared Use Path, CE	0.217	2021	0.265
427	P 0010(74)238 NH 0012(274)241 P 0047(121)231 P 0253(05)175	01ZB 06XF 06XG 06XH	Edmunds McPherson	1.6	SD10 SD253 SD47 US12	SD10 - Various Locations in McPherson Co; US12 - Various locations in Edmunds Co; SD47 - Various locations in Edmunds Co; SD253 - Various locations in Edmunds Co	Inslope Restoration	0.846	2023	1.087

By County

Meade

Seq	Project Number	PC #	County	Length	Route	Location of Project	Type of Improvement	Federal Funds ¥	Fiscal Year	Total Cost(Mil \$)	¥
428	IM 0901(181)0	04NH	Jackson Lawrence Meade Pennington	131.5	I90E I90W	I-90 - Rapid City Region	Crossroad Improvements	0.900	2020	1.012	
429	IM 0041(171)	06YA	Meade Pennington	22.1	I190N I190S I90E I90W	Various Routes in the Rapid City Area	Pavement Restoration	1.302	2020	1.588	
430	IM-NH 0041(170)	06YL	Lawrence Meade Pennington	33.9	I190N I190S I90E I90W SD34 US385	Various Routes in the Rapid City Area	Rout and Seal	0.300	2020	0.366	
431	NH 0041(172)	0702	Meade	17.4	SD34	Various Routes in the Rapid City Area	Asphalt Surface Treatment	0.459	2020	0.560	
432	PH 0040(317)	062J	Lawrence Meade Pennington	0.0	I90E I90W	Various Locations in the Rapid City Region	Interstate Median Protection for Rapid City Region	0.624	2020	0.624	
433	IM-P 0901(193)7	04W4	Lawrence Meade	0.0	I90E I90W SD34	I90 - Strs, Over Co Rd & Over Spearfish Creek, 3.0 W & 0.3 W of the US85N Interchange; Co Rd over I90, 2.2 W of the SD34N Interchange; Over RR, 0.8 W of SD34N Interchange; SD34 Interchange; Over Whitewood Crk, 1.0 E of SD34N Interchange; Over RR, 0.2 SE of US14A Interchange; Co Rd Over I90, 3.2 NW of the Tilford Interchange; The Tilford Interchange; Co Rd over I90, 3.1 NW of the SD231 Interchange	Zone Painting, Diaphragm Weld Repair	1.166	2021	1.282	
434	NH 0212(186)114	05E7	Meade Ziebach	20.9	US212	US212 - Fm Faith to Dupree	Mill & AC Resurfacing, Pipe Work	5.023	2021	6.277	

¥ Costs reflect anticipated inflation

HC65Coding.rpt

By County

Meade

Seq	Project Number	PC #	County	Length	Route	Location of Project	Type of Improvement	Federal Funds ¥	Fiscal Year	Total Cost(Mil \$)	¥
435	NH 0079(79)111 NH 0034(189)35	05TR 05TQ	Butte Meade	21.7	SD34 SD34E SD34W SD79	SD34 - Fm Regent St in Sturgis E to E of SD79; SD79 - Fm SD34 to S of the US212 S Jct	SD34 - Mill & AC Resurfacing, Pipe Work; SD79 - Mill & AC Resurfacing, Pipe Work, Replace Str. (RCBC), Upgrade Bridge Rail, Intersection Improvements	8.406	2021	10.258	
436	NH 014A(25)42	068K	Lawrence Meade	9.4	US14A	US14A - Fm E of the US85 N Jct to the PCC segment in Sturgis	Mill & AC Resurfacing, Pipe Work	2.469	2021	3.014	
437	NH 0034(198)77	068T	Meade	19.2	SD34	SD34 - Fm W of Union Center to W of the SD73 W Jct	Mill & AC Resurfacing, Pipe Work	4.806	2021	6.007	
438	NH 0034(190)55	05RC	Meade	0.0	SD34	SD34 - 16.7 NE of the SD79N Jct	Bank Stabilization	0.914	2021	1.191	
439	PH 8041(20)	05F8	Meade Pennington	1.0		Nemo Rd - Horizontal curve at Pennington/Meade Co line	PE, CE, ROW, Grading	3.007	2021	3.342	
440	P TAPU(24)	0744	Meade	0.0		Sturgis along Otter Rd from Raccoon Rd to Vanocker Canyon Rd and along Vanocker Canyon Rd Fm Otter Rd to Pineview Drive	Construction of a Shared Use Path, CE	0.352	2021	0.470	
441	IM 0901(125)34	00GP	Meade	15.1	I90E I90W	I90 E&W - Fm Exit 32 (Sturgis) to Exit 40 (Tilford)	Construct Median and Ramp Cross-overs	3.584	2021	3.939	
442	*IM-FP 0901(195)36	021G	Meade	2.2	I90E	I90 - EBL from W of Exit 37 (Pleasant Valley) to Exit 40 (Tilford)	Grading, Interchange Reconstruction (Exit 37), PCC Surfacing, Structures, Tilford Port of Entry	28.989	2022	35.012	
443	NH 0212(190)39	068V	Butte Meade	47.9	US212	US212 - Fm SD79 in Newell to the Maurine/Bixby Rd	Mill & AC Resurfacing, Guardrail Upgrades, Erosion Control, Pipe Work	13.052	2022	16.293	
444	NH 0073(77)146	06PA	Meade	14.1	SD73	SD73 - Fm SD34 N 14	Mill & AC Resurfacing, Pipe Work	3.542	2023	4.425	

By County

Mellette

Seq	Project Number	PC #	County	Length	Route	Location of Project	Type of Improvement	Federal Funds ¥	Fiscal Year	Total Cost(Mil \$)	¥
445	NH 0083(75)39 NH 0018(183)247 P 0183(22)2 P 0044(181)257 P 0049(04)35	03UE 03UF 03UG 03UH 03UK	Mellette Tripp	0.0	SD44 SD49 US18 US183 US83	US83 - Str 2.3 S of SD44E Over a Ck; US18 - Strs 3.9 E of US183 Over Big Hollow Ck & 2 SE of Winner Over W Branch of Thunder Ck; US183 - Str 2.2 N Of the Neb State Line Over the Keya Paha River; SD44 - Str 4 E of US18 Over Thunder Ck; SD49 - Str 7 S of Hamill Over a Ck	Scour Protection and/or Column Repair	0.811	2020	0.989	
Construction planned to begin in 2021.											
446	NH-P 0033(15)	041V	Lyman Mellette Todd Tripp	40.5	SD47 SD49 US83	Various Locations in the Winner Area	Pipe Work	0.452	2020	0.686	
447	NH-P 0033(34)	0704	Bennett Jackson Mellette Pennington Tripp	53.1	SD240 SD377 SD44 SD73	Various Routes in the Winner Area	Asphalt Surface Treatment	1.402	2020	1.711	
448	PH 00SW(52)	05M6	Corson Dewey Haakon Harding Jackson Jones Lawrence Mellette Oglala Lakota Perkins Sully Todd Tripp Walworth Ziebach	0.0		Various Paved County, Tribal and City Roads in the Pierre and Rapid City Regions	Signing & Delineation	0.542	2020	0.903	
Construction planned to begin in 2021.											
449	*NH-EM 0083(74)55	04E7	Jones Mellette	10.9	US83	US83 - Fm N of White River to N of the Mellette/Jones Co Line	Grading, Interim Surfacing, Structure Replacement over the White & Little White River	9.400	2020	22.216	
Part of the 2018 BUILD Grant Award.											

¥ Costs reflect anticipated inflation

HC65Coding.rpt

By County

Mellette

Seq	Project Number	PC #	County	Length	Route	Location of Project	Type of Improvement	Federal Funds ¥	Fiscal Year	Total Cost(Mil \$)	¥
450	*NH-EM 0083(74)55 NH-EM 0083(74)55	04E8 06L6	Jones Mellette	25.5	US83	US83 - Fm White River to S of Murdo; US83 - Fm Pony Street in Horse Creek N to White River	AC Surfacing, ADA Upgrades; Shared Use Path Construction & Lighting	0.000	2021	18.195	
Construction planned to begin in 2022. Part of the 2018 BUILD Grant Award.											
451	NH 0083(88)40	074F	Mellette	0.0	US83	US83 - 1.25 S of the S US83/SD44 Intersection	Pipe Work & Drainage Improvement	0.552	2021	0.688	
452	P 0044(211)200	04EM	Mellette	14.1	SD44	SD44 - Fm US83 to through Wood	Mill & AC Resurfacing, Pipe Work	3.106	2022	3.881	
Construction planned to begin in 2023.											
453	P 0044(212)172	04X0	Mellette	22.9	SD44	SD44 - Fm SD63 to the N Jct of US83	Full Depth Reclamation, AC Surfacing, Intersection Improvements, Pipe Work	10.853	2022	13.562	
Construction planned to begin in 2023.											
454	PH 8048(04)	04JH	Mellette	0.0		Various County, City, & Township Roads in Mellette County	Signing & Delineation- Gravel Roads ONLY	0.592	2023	0.788	

By County

Miner

Seq	Project Number	PC #	County	Length	Route	Location of Project	Type of Improvement	Federal Funds ¥	Fiscal Year	Total Cost(Mil \$) ¥
455	BRO 8049(00)	02EC	Miner	0.2		Structure 5S & 6.6W of Howard over Rock Creek SN 49-094-180	Structure & Approach Grading	0.000	2020	0.634
456	P 0025(80)88	05J1	Kingsbury Miner	13.1	SD25	SD25 - Fm the E Jct of SD34 W of Howard, N to the Miner/Kingsbury Co Line	Mill and AC Resurfacing, Pipe Work	3.007	2020	3.758
457	P-PH 0034(170)350	04KR	Miner	7.0	SD34	SD34 - Fm Sanborn/Miner County Line E to 425th Ave Near Roswell	Shoulder Widening, Structure Replacements, Pipe Work	9.059	2021	9.059
458	PH 0020(201)	06JF	Hanson Miner Minnehaha	0.0	SD34 SD38	Various Locations in the Mitchell Region	Intersection Improvements	1.431	2023	1.590

By County

Minnehaha

Seq	Project Number	PC #	County	Length	Route	Location of Project	Type of Improvement	Federal Funds ¥	Fiscal Year	Total Cost(Mil \$)	¥
459	P 0011(88)81	04EX	Minnehaha	20.9	SD11	SD11 - Fm the N City Limits of Brandon to the Minnesota State Line	AC Resurfacing, & Mill, AC Resurfacing, Intersection Improvements, Approach Slabs, Drop Inlets, Column Repair	6.584	2020	8.033	
.....											
460	P 1358(02) NH 2042(29) NH 0042(63)371	05C2 06YQ 05C6	Minnehaha	1.5	SD42	Six Mile Rd - Fm 1000' N of Arrowhead Parkway S 1500' in Sioux Falls; Arrowhead Parkway - Fm 0.5 W of Six Mile Rd to Six Mile Rd in Sioux Falls; SD42 - Fm Six Mile Rd to Willow Run Ent in Sioux Falls	Grading, Storm Sewer, Curb & Gutter, PCC Surfacing, ROW, Signals & Lighting	14.325	2020	17.481	
Construction planned for 2020 & 2021.											
.....											
461	*NH-P 0042(65)344	05F0	McCook Minnehaha	16.1	SD42	SD42 - Fm W of SD19 to the Tea/Ellis Road	Mill, Full Depth Reclamation, AC Surfacing; Shoulder Resurfacing, Joint Seal, Intersection Improvements	6.705	2020	8.378	
.....											
462	P 0042(76)355	067T	Minnehaha	0.0	SD42	SD42 - Intersection of 463rd Ave (Wall Lake); SD42 - Intersection of Co. HWY 145	ROW	0.000	2020	0.078	
.....											
463	P 0019(45)54	069J	Minnehaha Turner	10.3	SD19	SD19 - Fm the W SD44 Jct to the W SD42 Jct	Mill & AC Resurfacing, Intersection Improvements, Approach Slabs	2.532	2020	3.164	
Construction planned to begin in 2021.											
.....											
464	PP-PS 0022(58)	05K1	Minnehaha	0.0		West Ave, 186646F and 10th Street 186645Y, E&E Railroad	Signal Upgrades, CE	0.216	2020	0.240	
.....											
465	PP-PS 1310(11)	061U	Minnehaha	0.0		6th Street in Sioux Falls, DOT 097881H BNSF Railroad	Signal Upgrades, Sidewalk, Approach, CE	0.147	2020	0.150	
.....											

By County

Minnehaha

Seq	Project Number	PC #	County	Length	Route	Location of Project	Type of Improvement	Federal Funds ¥	Fiscal Year	Total Cost(Mil \$) ¥
466	PH 0020(181)	06C4	Davison Lincoln Minnehaha Yankton	0.0	I229N I229S I29N I29S I90E I90EL I90L SD11 SD115N SD11N SD37 SD37N SD37S SD38E SD42 SD50 SD52 US81	Mitchell Region	Intersection Improvements	0.689	2020	0.689
467	PH 0020(190)	06JE	Charles Mix Davison Lake Lincoln Minnehaha	0.0	SD11 SD37 SD38 SD44 US81	Various Locations in the Mitchell Region	Intersection Improvements	1.405	2020	1.561
468	PH 0020(198)	073K	Minnehaha	0.0	I90E I90W	Various Locations in the Mitchell Region	Guardrail Replacement	0.618	2020	0.687
469	P TAPR(29)	06ND	Minnehaha	0.0		Valley Springs along Valley Drive from Lynx St. to Broadway Ave.	CE and Construction of Shared Use Path	0.109	2020	0.133
470	P TAPU(22)	06N7	Minnehaha	0.0		Crooks along West Avenue from Main St to Executive Ave	PE, CE and Construction of Shared Use Path & Install RR Crossing	0.323	2020	0.394
471	P TAPR(29)	06ND	Minnehaha	0.0		Valley Springs along Valley Drive from Lynx St. to Broadway Ave.	PE for Shared Use Path	0.020	2020	0.025
472	IM 0229(06)5 NH 2042(30)	07C4 07C5	Minnehaha	3.2	I229N I229S	I229 - Fm 26th St to 10th St; 10th St Interchange; 10th St - Fm Lowell Ave to Cleveland Ave	Preliminary Engineering	0.000	2020	0.285

¥ Costs reflect anticipated inflation

HC65Coding.rpt

By County

Minnehaha

Seq	Project Number	PC #	County	Length	Route	Location of Project	Type of Improvement	Federal Funds ¥	Fiscal Year	Total Cost(Mil \$)	¥
473	P 8050(76)	06KC	Minnehaha	0.0		Fm the Jct of S Highline Ave & E Arrowhead Parkway, extending S and then W to E 18th St in Sioux Falls	Shared Use Path for Arrowhead Parkwy	0.365	2020	0.445	
474	P 0013(38)108 IM-PH 0293(107)99	04VD 05F9	Minnehaha Moody	0.0	I29N I29S SD13	SD13 - 0.3 N of Flandreau Over the Big Sioux River; I29 N/S - 1 N SD115 Interchange; 1.2 N Minnehaha Co. Line; 3.8 S SD34 Interchange; 3 S SD34 Interchange	High Friction Surface Treatment, Polymer Chip Seal, Deck Repair, Curb Repair, Approach Slabs, Joint Replacement	1.633	2021	1.813	
475	IM 2292(95)0	03RD	Lincoln Minnehaha	11.4	I229N I229S	I229 Corridor	Median Lighting, Automatic Traffic Recorders	2.036	2021	2.348	
476	IM 2292(102)3	067Q	Minnehaha	8.2	I229N I229S	I229 - 60th St	Crossover Improvements	0.386	2021	0.424	
477	IM 0909(89)379	06G5	Minnehaha	7.0	I90E	I90 - Fm W of Humboldt to Near Hartford	Construct Crossovers, Ramp Crossovers, Ramp Detours	0.808	2021	0.907	
Construction planned to begin in 2022.											
478	IM 0293(111)78 IM-NH-P 0022(76)	06X2 06Y9	Lincoln Minnehaha	42.7	I29N I29S I90E I90W SD115 SD115N SD115S SD38 SD38E SD38W SD42 US18	I29 - Exits 78 (26th St), 81 (Maple St.) & 83 (60th St) in Sioux Falls; Various Routes in the Sioux Falls Area	Approach Slab Replacement, Epoxy Chip Seal, Approach Pavement, Approach Guardrail; Pavement Restoration	4.492	2021	5.248	
479	IM 0909(93)379 IM 0291(127)0	06XW 04NL	Lincoln Minnehaha Moody Union	183.6	I29N I29S I90E I90W	I90 - Sioux Falls Area; I29 - Mitchell Region	Crossroad Improvements	1.601	2021	1.799	

By County

Minnehaha

Seq	Project Number	PC #	County	Length	Route	Location of Project	Type of Improvement	Federal Funds ¥	Fiscal Year	Total Cost(Mil \$)	¥
480	IM 0020(186)	06FV	Lincoln Minnehaha	0.0	I29N I29S	Various Locations Throughout the Mitchell Region	2021 Regionwide Approach Slab Repair & Polymer Chip Seal	0.938	2021	1.145	
481	IM 0020(195)	06UQ	Minnehaha	0.0	I90E I90W	Various Locations Throughout the Mitchell Region	2021 Regionwide Approach Slab Repair & Polymer Chip Seal	1.783	2021	2.175	
482	PS 8050(71)	05RE	Minnehaha	0.0		Marion Rd, 1.5 NW of Sioux Falls, DOT# 097254J, BNSF	Upgrade Crossing Surface, Approach Work, CE	0.035	2021	0.040	
483	PH 0020(177)	04HG	Lincoln Minnehaha Union	0.0	I229N I229S I29N I29S	Various Locations in the Mitchell Region	Interstate Median Protection for Mitchell Region	1.089	2021	1.210	
484	P 0011(94)86	04VC	Minnehaha	0.0	SD11	SD11 - 5.2 N of the I90 Interchange Over West Pipestone Creek	Epoxy Chip Seal and Column Repair	0.096	2022	0.118	
485	IM 2291(01)10	01QA	Minnehaha	0.0	I229N I229S	I229 - 60th St N Over I229 S of I90	Replace Str, Approach Grading	2.390	2022	2.766	
486	*IM-FP 0909(90)377	05T3	McCook Minnehaha	13.4	I90W	I90 WBL - Fm 2 W of Humboldt to 2 E of Hartford; I90 WBL - Exit 379 (Humbolt); I90 Str - 0.4 W of Exit 390 (SD38) Over a Creek	Remove and Replace PCC Surfacing; Replace Str, Approach Grading, Correct Clearance Deficiency, Spot Grading, Pipe Work	23.787	2022	26.537	
Construction planned to begin in 2023.											
487	IM 0909(91)394	065D	Minnehaha	0.0	I90E I90W	I90 - Str. 2.1 W of I29 over 470 Ave	Low Slump Dense Concrete Overlay, Approach Guardrail	0.306	2022	0.337	
488	*IM 2292(84)3	000S	Minnehaha	0.0	I229S	I229 - Exit 3 (Minnesota Ave Interchange) in Sioux Falls	Preliminary Engineering	0.000	2022	0.054	
489	*IM 2292(101)4	05HN	Minnehaha	0.0	I229S	I229 - Exit 4 (Cliff Ave Interchange) in Sioux Falls	Preliminary Engineering	0.000	2022	0.054	
490	*IM 0909(92)387	06G8	Minnehaha	0.0	I90E I90W	I90 - Exit 387 (Hartford Interchange)	Preliminary Engineering	0.000	2022	0.054	

¥ Costs reflect anticipated inflation

HC65Coding.rpt

By County

Minnehaha

Seq	Project Number	PC #	County	Length	Route	Location of Project	Type of Improvement	Federal Funds ¥	Fiscal Year	Total Cost(Mil \$)	¥
491	IM 0293(112)76	06VQ	Minnehaha	0.6	I29S	I29 - SBL Fm 57th St to 49th St in Sioux Falls	Remove Riprap, Drainage Improvements, Pipe Work	1.055	2022	1.222	
492	P 1186(00)	00KD	Minnehaha	2.0		60th St. N from I29 to N 4th Ave in Sioux Falls	PE	0.000	2022	0.200	
493	*P 1400(16) P 1423(07) P 8050(81) IM 0293(106)77	05NF 06Y0 06XY 03RA	Minnehaha	1.8	I29N I29S	I29 - Exit 77 (41st Street Interchange) in Sioux Falls; 41st Street In Sioux Falls - Fm W of Marion Rd to Shirley Ave; Marion Road - Fm 39th St to 43rd St in Sioux Falls; Shirley Ave - Fm 41st St to W Shirley Place in Sioux Falls	Interchange Modification, Bent Strengthening; Grading, Traffic Signals, Curb & Gutter, Sidewalk, PCC Paving, Storm Sewer, ADA Upgrade, Lighting, Pavement Markings, ROW; Urban Construction; Urban Reconstruction	37.907	2022	43.137	
494	*NH 1157(02) NH 0011(101)72 NH 2042(28)	05C3 05C4 05UW	Minnehaha	1.0	SD11N SD11S	Veterans Parkway - Fm Arrowhead Parkway N 1000' in Sioux Falls; SD11 - Fm Arrowhead Parkway S 500' in Sioux Falls; Arrowhead Parkway - Fm Highline Ave to 0.5 W of Six Mile Road in Sioux Falls	Grading, Storm Sewer, Curb & Gutter, PCC Surfacing, ROW, Signals, Lighting	10.646	2022	12.990	
Construction planned for 2022 & 2023.											
495	*NH-P 0042(59)373	03TE	Minnehaha	4.9	SD42	SD42 - Fm the Big Sioux River Bridge to the Iowa State Line	Grading, PCC Surfacing, Curb & Gutter, Sidewalk, ADA, Storm Sewer, Lighting, Signals, Approach Slabs	20.902	2022	28.717	
496	PP-PS 1261(11)	02HW	Minnehaha	0.0		Cliff Ave. by 20th St. in Sioux Falls; BNSF, DOT #075474T	Upgrade Signals, Crossing Surface Rehabilitation, Approach, PE, CE	0.900	2022	1.000	
497	PP-PS 1261(10)	011B	Minnehaha	0.0		Cliff Ave. by 14th St. in Sioux Falls, DOT#381-656W, BNSF	Upgrade Signals, Crossing Surface Rehabilitation, Approach Improvement, PE, CE	0.450	2022	0.500	
498	PS 1186(08)	04A7	Minnehaha	0.0		60th St. N. in Sioux Falls, DOT#381679D, D&I Railroad	Railroad Crossing Rehabilitation, Approach, CE	0.090	2022	0.100	

By County

Minnehaha

Seq	Project Number	PC #	County	Length	Route	Location of Project	Type of Improvement	Federal Funds ¥	Fiscal Year	Total Cost(Mil \$) ¥
499	*IM 2292(98)6 P 1200(04)	04XK 06MM	Minnehaha	0.0	I229N I229S	I229 Exit 9 (Benson Rd Interchange) in Sioux Falls; I229 - Strs E 6th S & Benson Rd; Benson Rd - Fm Lewis Ave E to Hall Ave	Interchange Modification; Polymer Chip Seal, Rail Replacement and Repair; PE, Grading, Storm Sewer, Curb & Gutter, PCC Surfacing, ROW, Signals, Lighting	29.719	2023	35.965
Benson Road - Fm Lewis Avenue East to Hall Avenue Inflated Amt \$10.000 mil.										
500	*IM 0908(99)377	05T2	McCook Minnehaha	13.4	I90E I90W	I90 EBL - Fm 2 W of Humboldt to 2 E of Hartford; I90 - Str Over I90 at 459th Ave (Hartford Exit); I90 - Str 0.4 W of Exit 390 (SD38); I90 EBL - Exit 379 (Humbolt)	Remove and Replace PCC Surfacing; Deck Replacement, Approach Slabs, Rehab Abutments and Bridge Painting; Replace Str, Approach Grading, Correct Clearance Deficiency, Spot Grading, Pipe Work	24.984	2023	28.155
Construction planned to begin in 2024.										
501	IM 2292(103)2	06CF	Minnehaha	0.2	I229N	I229 - Exit 2 (Western Ave Interchange) in Sioux Falls	Ramp Improvement - NB On Ramp	0.410	2023	0.539
502	P 1368(13) NH 0042(80)371	05C1 06YP	Minnehaha	1.7	SD42	SD42 - Fm Willow Run Ent to Big Sioux River in Sioux Falls; 26th St - Fm SD42 SW 1000' in Sioux Falls	Grading, Storm Sewer, Curb and Gutter, PCC Surfacing, ROW, Signals, Lighting	18.698	2023	22.815
503	PH 000S(343) P 0038(46)332	04J4 05UR	McCook Minnehaha	16.6	SD38	SD38 - Fm US81 to SD19; Jct of SD19/SD38	Mill & AC Resurfacing, Pipe Work; Rural Intersection Conflict Warning System (RICWS)	4.083	2023	5.063
504	PH 0020(201)	06JF	Hanson Miner Minnehaha	0.0	SD34 SD38	Various Locations in the Mitchell Region	Intersection Improvements	1.431	2023	1.590
505	*IM-NH 0909(46)406 NH 0011(118)80	4433 062V	Minnehaha	0.5	I90E I90W SD11	I90 - Exit 406 SD11 (Corson/Brandon Interchange) ; SD11 - Fm Ash St to the I90 in Brandon & 260th St Intersection in Corson	Interchange Reconstruction, Replace Bridges, Interchange Lighting, PCC Surfacing, ADA	27.344	2023	31.542
506	IM 2292(105)3	07CY	Minnehaha	1.9	I229N	I229 - for Cliff Ave	Crossover Improvements	3.013	2023	3.312

By County

Moody

Seq	Project Number	PC #	County	Length	Route	Location of Project	Type of Improvement	Federal Funds ¥	Fiscal Year	Total Cost(Mil \$)	¥
507	IM-NH-P 0012(278)	0703	Brookings Codington Deuel Hamlin Moody Roberts	46.6	I29N I29S SD127 SD28 US81	Various Routes in the Watertown Area	Asphalt Surface Treatment	1.680	2020	2.051	

508	BRF 6337(00)19-1	076A	Moody	0.2		Structure 9 N of Egan on 478th Ave over the Big Sioux River SN 51-120-044	Structure Replacement – Bridge Improvement Grant	0.000	2020	1.717	
<p style="text-align: center;">Total = \$1.717; State (BIG CAP) = \$1.374; Local = \$0.343</p>											

509	P 0013(38)108 IM-PH 0293(107)99	04VD 05F9	Minnehaha Moody	0.0	I29N I29S SD13	SD13 - 0.3 N of Flandreau Over the Big Sioux River; I29 N/S - 1 N SD115 Interchange; 1.2 N Minnehaha Co. Line; 3.8 S SD34 Interchange; 3 S SD34 Interchange	High Friction Surface Treatment, Polymer Chip Seal, Deck Repair, Curb Repair, Approach Slabs, Joint Replacement	1.633	2021	1.813	

510	IM 0294(72)109	06X1	Moody	0.6	I29N I29S	I29 - Exit 109 (Coleman Interchange)	Interchange Lighting	0.241	2021	0.265	

511	IM 0909(93)379 IM 0291(127)0	06XW 04NL	Lincoln Minnehaha Moody Union	183.6	I29N I29S I90E I90W	I90 - Sioux Falls Area; I29 - Mitchell Region	Crossroad Improvements	1.601	2021	1.799	

512	PH 8051(14)	03V2	Moody	0.0		Various County, City, Tribal and Township Roads in Moody County	Signing & Delineation	0.756	2023	1.008	

By County

Oglala Lakota

Seq	Project Number	PC #	County	Length	Route	Location of Project	Type of Improvement	Federal Funds ¥	Fiscal Year	Total Cost(Mil \$) ¥
513	NH 0018(00)101	06JC	Oglala Lakota	0.0	US18	US18 - Str Over Cheyenne Creek	Partial RCBC Replacement	0.000	2020	0.624
514	PH 00SW(52)	05M6	Corson Dewey Haakon Harding Jackson Jones Lawrence Mellette Oglala Lakota Perkins Sully Todd Tripp Walworth Ziebach	0.0		Various Paved County, Tribal and City Roads in the Pierre and Rapid City Regions	Signing & Delineation	0.542	2020	0.903
Construction planned to begin in 2021.										
515	P TAPR(30)	0748	Oglala Lakota	0.0		Manderson along BIA 33 and BIA 28 from Pinky's Store to Wounded Knee School	Construction of a Shared Use Path, CE	0.362	2021	0.465
516	*NH 0018(195)103 P 0407(00)01	04FC 06N3	Oglala Lakota	1.2	SD407 US18	US18 - In Pine Ridge Fm 2 Blocks N of SD407 to E of Indian Health Rd; SD407 - In Pine Ridge Fm Cherry Hill Ct to US18	Urban Grading, Curb & Gutter, Storm Sewer, Roadway Lighting, PCC Surfacing, ADA Upgrades, Traffic Signal	4.791	2023	6.483
517	PH 8057(04)	05WP	Oglala Lakota	0.0		Various County, City, Tribal & Township Roads in Oglala Lakota County	Signing & Delineation - Gravel Roads ONLY	0.643	2023	0.857

By County

Pennington

Seq	Project Number	PC #	County	Length	Route	Location of Project	Type of Improvement	Federal Funds ¥	Fiscal Year	Total Cost(Mil \$)	¥
518	P 6480(04)	5777	Pennington	9.7		Sheridan Lake Road from Jct. of US385 to Alberta Road	Grading, Base Course, C&G, AC Surfacing	4.453	2020	9.500	
Total = \$9.5; STP/Match = \$5.434; Local Funds = \$4.066											
519	*IM 0902(112)59	6568	Pennington	0.0	I90E I90W	I90 - Exit 59, (LaCrosse Street) in Rapid City	Interchange Reconstruction, PCC Surfacing, Aux. Lane Addition (WB & EB), Str Widening, Deck Overlay, Approach Slabs	10.893	2020	12.756	
Construction planned for 2020 & 2021.											
520	IM 0901(181)0	04NH	Jackson Lawrence Meade Pennington	131.5	I90E I90W	I-90 - Rapid City Region	Crossroad Improvements	0.900	2020	1.012	
521	BRF 6403(09)	02JT	Pennington	0.2		Structure 0.6W & 0.1S of Rochford over Rapid Creek SN 52-162-272	Structure & Approach Grading	0.320	2020	0.400	
522	P 0044(200)65	05J8	Pennington	9.5	SD44	SD44 - Fm 1.2 W of Base Line Rd to Rapid Creek	Mill & AC Resurfacing, Pipe Work	2.371	2020	2.964	
523	IM 0041(171)	06YA	Meade Pennington	22.1	I190N I190S I90E I90W	Various Routes in the Rapid City Area	Pavement Restoration	1.302	2020	1.588	
524	IM-NH 0041(170)	06YL	Lawrence Meade Pennington	33.9	I190N I190S I90E I90W SD34 US385	Various Routes in the Rapid City Area	Rout and Seal	0.300	2020	0.366	
525	NH-P 0033(34)	0704	Bennett Jackson Mellette Pennington Tripp	53.1	SD240 SD377 SD44 SD73	Various Routes in the Winner Area	Asphalt Surface Treatment	1.402	2020	1.711	

¥ Costs reflect anticipated inflation

HC65Coding.rpt

By County

Pennington

Seq	Project Number	PC #	County	Length	Route	Location of Project	Type of Improvement	Federal Funds ¥	Fiscal Year	Total Cost(Mil \$)	¥
526	PH-PS 3230(05) PH 3269(02)	01DJ 074E	Pennington	0.0		Box Elder - Pennington Co Rd 14-16 - Radar Hill Rd Intersection and Commercial Gate Road Intersection; Radar Hill Road, S of Hwy1416 Intersection, DOT#190122B, RCP&E Railroad; Box Elder - Radar Hill Rd Approaches to Pennington Co Rd 14-16 Intersection	Intersection Reconstruction, Add Turn Lanes, Lighting; Crossing Surface Rehabilitation, Approach Work & Relocate Existing Signals	3.287	2020	3.651	
Coordinate with PCN 05RH											
527	PH 8052(71)	04L4	Pennington	0.0		Various County, City, & Township Roads in Pennington County	Signing & Delineation	1.510	2020	2.157	
Construction planned to begin in 2021.											
528	PH 0040(317)	062J	Lawrence Meade Pennington	0.0	I90E I90W	Various Locations in the Rapid City Region	Interstate Median Protection for Rapid City Region	0.624	2020	0.624	
529	PH 0040(332)	06K3	Fall River Pennington	0.0	SD79S US18	Various Locations in the Rapid City Region	Intersection Improvements	0.408	2020	0.453	
530	P 016A(14)55	04PG	Pennington	1.3	US16A	US16A - Through Keystone	US16A - Mill & AC Resurfacing & ADA Curb Ramp Upgrades	0.872	2020	1.087	
531	EM 6403(06)	00CL	Pennington	9.5		South Rochford Rd fm Rochford SW to Deerfield Rd	Grading, Drainage, Base Course, Asphalt Concrete, & PE For Structure #52-162-272	8.268	2020	10.089	
Total Project Estimated at \$10.089 mill. (\$8.268 in Earmark Funds, & \$1.821 in Local Funds)											
532	PH 0040(339)	07A6	Custer Fall River Harding Lawrence Pennington	0.0	SD20 SD36 SD40 SD44 SD89 US14A US18	Various locations in the Rapid City Region	Transverse Rumble Strips at Stop Controlled Intersections	0.140	2020	0.156	
533	IM 0902(178)67	07CN	Pennington	11.1	I90E I90W	I90 E&W - Fm Exit 67 to Exit 78	Interstate Fence	0.236	2020	0.260	

By County

Pennington

Seq	Project Number	PC #	County	Length	Route	Location of Project	Type of Improvement	Federal Funds ¥	Fiscal Year	Total Cost(Mil \$)	¥
534	PH 0016(91)61	06X3	Pennington	0.0	US16W	US 16 - Intersection of US16 & Neck Yoke Rd	Preliminary Engineering	0.000	2020	0.104	
535	*NH 0016(93)64	6874	Pennington	0.0	US16E US16EB US16W US16WB	US16/US16B - Intersection	Preliminary Engineering	0.000	2020	0.208	
536	NH 0044(00)46	04PD	Pennington	3.4	SD44	SD44 - Fm LaCrosse St to Covington St in Rapid City	ADA Curb Ramp Upgrades, Intersection Improvement, Sidewalk	0.000	2021	5.132	
537	P 0040(00)32	04PH	Pennington	1.2	SD40	SD40 - Through Keystone	ADA Curb Ramp Upgrades, Sidewalks	0.000	2021	0.393	
538	NH 0014(226)113	05U1	Jackson Pennington	14.1	US14	US14 - Fm E of Wall to Cottonwood; US14 - 3.8 W of the Jackson Co Line Over a Branch of Cottonwood Creek	Mill & AC Resurfacing Pipe Work, Replace Str (RCBC) & Approach Grading	4.149	2021	5.062	
539	P 016A(08)59	04FU	Pennington	0.0	US16AE US16AW	US16A WB & EB - Over US16E at the Keystone Interchange	Bridge Rehabilitation	2.828	2021	3.451	
540	P 0244(11)27	04FT	Pennington	0.4	SD244	SD244 - 3.2 E of US385 & US16 Over Palmer Gulch	Structure (Bridge) and Approach Grading, Turn Lanes & Spot Grading	1.947	2021	2.376	
541	IM-NH 0040(323)	06FY	Harding Pennington Perkins	0.0	I90E I90W SD73 SD79 US16WB US85	Various Locations Throughout the Rapid City Region	2021 Regionwide Approach Slab Repair	1.774	2021	2.165	
542	PH 8041(20)	05F8	Meade Pennington	1.0		Nemo Rd - Horizontal curve at Pennington/Meade Co line	PE, CE, ROW, Grading	3.007	2021	3.342	
543	P TAPU(15)	05CC	Pennington	0.5		Rapid City - Along I190 and SD44 / Omaha St, from approximately 850' N of the Rapid Creek Bridge along I190 to N Mount Rushmore Rd	PE, CE and Construction of Shared Use Path	0.138	2021	0.169	

¥ Costs reflect anticipated inflation

HC65Coding.rpt

By County

Pennington

Seq	Project Number	PC #	County	Length	Route	Location of Project	Type of Improvement	Federal Funds ¥	Fiscal Year	Total Cost(Mil \$)	¥
544	P TAPU(09)	04UA	Pennington	0.9		Rapid City - On the east side of Cambell St. from the end of the side path south of Rocker Dr., N to E. Omaha St./Hwy. 44.	PE, CE and Construction of Shared Use Path	0.470	2021	0.573	
545	IM 0902(179)98	07CP	Pennington	10.0	I90E I90W	I90 E&W - Fm Exit 98 to E of Exit 107	Interstate Fence	0.241	2021	0.265	
546	P 0040(230)38	04X9	Pennington	0.0	SD40	SD40 - 0.1 E of Hayward & 0.3 E of Hayward Over Battle Ck	Replace LSDC Overlay, Approach Slabs, Curb Repair	0.095	2022	0.116	
547	IM-NH-P 0040(234)	04W7	Jackson Pennington	0.0	I90E I90W SD240 US14E	I90 - Strs, 1.5 W of Exit 67 Over S Gate Road & a Crk; 1.4 W of Exit 67 over RR Track; 4.0 E of the Box Elder Intch over 154th Ave; 0.5 W of SD240 Over RR; 0.3 E of Wasta Over the Cheyenne River; 1.9 NW of the W Wall Intch Under Cedar Butte Road; 6.3 NW of the SD240 S Intch Over Whitewater Crk; On the US014 WB Off ramp at the I90 Intch; US14 - Str, US14 & I 90 Intch; SD240 - Str, At the W Wall Intch Over I90	Zone Painting	1.647	2022	1.811	
548	*NH-PH 0385(51)87	03VD	Pennington	8.2	US385	US385 - Fm 1.5 N of US16 E to Pactola Dam; US385 - Str 3.6 N of US16 E over Horse Creek	Shoulder Widening, Pipe Work, Spot Grading; Replace Str (RCBC), Approach Grading	16.616	2022	18.462	
549	NH 0016(89)41	060L	Pennington	0.0	US16	US16 - 0.1 E of US16/US16B Intersection on Spring Creek	Bank Stabilization	0.124	2022	0.180	
550	IM 0902(180)108	07CQ	Jackson Pennington	22.1	I90E	I90 E - Fm E of Exit 107 to W of Exit 131	Interstate Fence	0.246	2022	0.271	
551	IM 0902(18)101	035F	Pennington	0.0	I90E I90W	I90 E&W - Str's 3.3 E of the Wasta Interchange Over Bull Ck, Cedar Butte Rd over I90	Structure & Approach Grading, Replace Joints	7.666	2023	8.832	
552	IM 1902(67)0	065K	Pennington	0.0	I190N	I190 - Anamosa St Str over I190	Low Slump Dense Concrete Overlay	0.311	2023	0.342	

¥ Costs reflect anticipated inflation

HC65Coding.rpt

By County

Pennington

Seq	Project Number	PC #	County	Length	Route	Location of Project	Type of Improvement	Federal Funds ¥	Fiscal Year	Total Cost(Mil \$) ¥
553	NH 0385(57)87	068X	Pennington	8.2	US385	US385 - Fm 1.5 N of US16 E to Pactola Dam	Full Depth Reclamation, AC Resurfacing	5.670	2023	7.079
Construction planned to begin in 2023.										
554	*NH-PH 0385(50)96	03BD	Pennington	5.7	US385	US385 - Fm N of Pactola Dam to 4 N of the SD44 Junction	Shoulder Widening, Pipe Work, Spot Grading	15.890	2023	17.655
555	IM 0902(181)108	07CR	Jackson Pennington	22.1	I90W	I90 W - Fm E of Exit 107 to W of Exit 131	Interstate Fence	0.251	2023	0.276

By County

Perkins

Seq	Project Number	PC #	County	Length	Route	Location of Project	Type of Improvement	Federal Funds ¥	Fiscal Year	Total Cost(Mil \$)	¥
556	NH 0042(81)	06YG	Butte Harding Perkins	54.1	SD73 US12 US85	Various Routes in the Belle Fourche Area	Rout and Seal	0.369	2020	0.450	
557	PH 00SW(52)	05M6	Corson Dewey Haakon Harding Jackson Jones Lawrence Mellette Oglala Lakota Perkins Sully Todd Tripp Walworth Ziebach	0.0		Various Paved County, Tribal and City Roads in the Pierre and Rapid City Regions	Signing & Delineation	0.542	2020	0.903	
Construction planned to begin in 2021.											
558	NH 0073(75)213	05RY	Perkins	15.7	SD73	SD73 - Fm the N SD20 Jct to 15 N	Mill & AC Resurfacing, Pipe Work	3.262	2021	4.077	
559	P 0020(172)66	05RX	Perkins	30.9	SD20	SD20 - Fm E of Prairie City to SD73	Full Depth Reclamation, AC Surfacing, Mill & AC Resurfacing, Pipe Work	9.142	2021	11.339	
560	IM-NH 0040(323)	06FY	Harding Pennington Perkins	0.0	I90E I90W SD73 SD79 US16WB US85	Various Locations Throughout the Rapid City Region	2021 Regionwide Approach Slab Repair	1.774	2021	2.165	
561	PH 8053(23)	04L9	Perkins	0.0		Various County, City, & Township Roads in Perkins County	Signing & Delineation, - Gravel Roads ONLY	0.724	2022	1.790	

By County

Potter

Seq	Project Number	PC #	County	Length	Route	Location of Project	Type of Improvement	Federal Funds ¥	Fiscal Year	Total Cost(Mil \$)	¥
562	NH 0212(00)208	05HY	Potter	0.0	US212	US212 - Str at the Dewey/Potter Co Line over the Missouri River (Oahe Lake)	Replace Overheight Portal	0.000	2020	0.068	
563	NH 0212(00)225	073G	Potter	1.1	US212	US212 - Detour for Gettysburg Urban Grading, Mannston St, Court St, & 311 Ave	Detour Surface Maintenance	0.256	2020	0.319	
564	NH 0212(182)187 P 1804(49)292	05EN 05X8	Dewey Potter Sully	46.3	SD1804 US212	US 212 - Fm LaPlant to the W Jct of US83; SD1804 - Fm the Agar Road N to the W US212 Jct & Fm the E US212 Jct to West Whitlock	US212 - Mill & AC Resurfacing, Pipe work; SD1804 - Pipe Work	6.870	2021	8.588	
565	*NH 0212(165)224	039L	Potter	1.7	US212	US212 - Through Gettysburg	Urban Grading, PCC Surfacing, ADA Upgrades, Storm Sewer, Roadway Lighting	8.374	2021	10.740	
566	BR NBIS(48) BR NBIS(00)	06A5 06A6	Brule Charles Mix Clay Corson Hughes Potter Walworth Yankton	0.0	I90E I90EL SD1806 SD19 SD44 US12 US14E US212	Missouri River Bridges at: I90 & I90L at Chamberlain; SD44, SD19 near Vermillion; SD1806 and US12 near Mobridge; US14 at Pierre; US212 west of Gettysburg; Pedestrian Walkway at Yankton	Underwater Bridge Inspections	0.191	2022	0.233	
<p>PCN 06A6 The City of Yankton will be reimbursing the SD Dept. of Transportation for the cost of this inspection.</p>											

By County

Regionwide

Seq	Project Number	PC #	County	Length	Route	Location of Project	Type of Improvement	Federal Funds	Fiscal Year	Total Cost(Mil \$)	¥
567	P 0030(00)18	04UX	Regionwide	0.0		Regionwide	Pierre Region Bridge Rehabilitation	0.000	2020	0.212	
568	P 000S(00)236	04LY	Regionwide	0.0		Various Locations in the Rapid City Region	County Pavement Marking	0.000	2020	0.590	
State funds at 60/40 (State CAP - \$0.094, County - \$0.062); Remainder 100% Local - \$0.434.											
569	P 000S(00)237	04M0	Regionwide	0.0		Various Locations in the Aberdeen Region	County Pavement Marking	0.000	2020	0.550	
State funds at 60/40 (State CAP - \$0.158, County - \$0.106); Remainder 100% Local - \$0.286											
570	P 000S(00)238	04M1	Regionwide	0.0		Various Locations in the Mitchell Region	County Pavement Marking	0.000	2020	0.900	
State funds at 60/40 (State CAP - \$0.223, County - \$0.149); Remainder 100% Local - \$0.528.											
571	P 000S(00)239	04M2	Regionwide	0.0		Various Locations in the Pierre Region	County Pavement Marking	0.000	2020	0.060	
State funds at 60/40 (State CAP - \$0.025, County - \$0.017); Remainder 100% Local - \$0.018.											
572	PH 0010(107)	04JL	Regionwide	0.0		Various locations on the State System in the Aberdeen Region	Durable Pavement Marking	0.312	2020	0.312	
573	PH 0020(151)	04JM	Regionwide	0.0		Various locations on the State System in the Mitchell Region	Durable Pavement Marking	0.780	2020	0.780	
574	PH 0030(24)	04JN	Regionwide	0.0		Various locations on the State System in the Pierre Region	Durable Pavement Marking	0.229	2020	0.229	
575	PH 0040(222)	04JP	Regionwide	0.0		Various locations on the State System in the Rapid City Region	Cold Plastics Pavement Marking	0.208	2020	0.208	
576	PH 0040(223)	04JQ	Regionwide	0.0		Various locations on the State System in the Rapid City Region	Sprayable Pavement Marking	0.338	2020	0.338	
577	PH 000S(395)	06TT	Regionwide	40.0		Various locations on the local system in the Rapid City and Pierre Region	Rumble Stripes and High Grade Polymer Pavement Markings	0.238	2020	0.238	

¥ Costs reflect anticipated inflation

HC65Coding.rpt

By County

Regionwide

Seq	Project Number	PC #	County	Length	Route	Location of Project	Type of Improvement	Federal Funds	Fiscal Year	Total Cost(Mil \$)	¥
578	PH 0020(192)	06TU	Regionwide	40.0		Various locations on the local system in the Mitchell Region	Rumble Stripes and High Grade Polymer Pavement Markings	1.045	2020	1.045	¥
579	PH 0010(155)	06TV	Regionwide	40.0		Various locations on the local system in the Aberdeen Region	Rumble Stripes and High Grade Polymer Pavement Markings	0.195	2020	0.195	¥
580	PH 0010(156)	06TX	Regionwide	0.0		Various locations in the Aberdeen Region	Radar Speed Feedback Signs	0.094	2020	0.104	¥
581	PH 0020(193)	06TY	Regionwide	0.0		Various locations in the Mitchell Region	Radar Speed Feedback Signs	0.094	2020	0.104	¥
582	PH 0020(202)	07A7	Regionwide	0.0		Various locations on the State System in the Mitchell Region	Durable Pavement Marking	0.780	2020	0.780	¥
583	P 000S(00)225	04M3	Regionwide	0.0		Various Locations in the Rapid City Region	County Pavement Marking	0.000	2021	0.590	¥
State funds at 60/40 (State CAP - \$0.094, County - \$0.062); Remainder 100% Local - \$0.434.											
584	P 000S(00)230	04M4	Regionwide	0.0		Various Locations in the Aberdeen Region	County Pavement Marking	0.000	2021	0.550	¥
State funds at 60/40 (State CAP - \$0.158, County - \$0.106); Remainder 100% Local - \$0.286											
585	P 000S(00)227	04M5	Regionwide	0.0		Various Locations in the Mitchell Region	County Pavement Marking	0.000	2021	0.900	¥
State funds at 60/40 (State CAP - \$0.223, County - \$0.149); Remainder 100% Local - \$0.528.											
586	P 000S(00)228	04M6	Regionwide	0.0		Various Locations in the Pierre Region	County Pavement Marking	0.000	2021	0.060	¥
State funds at 60/40 (State CAP - \$0.025, County - \$0.017); Remainder 100% Local - \$0.018.											
587	P 0300(31)	06FX	Regionwide	0.0		Various Locations Throughout the Pierre Region	2021 Regionwide Approach Slab Repair	0.870	2021	1.061	¥
588	PH 0010(115)	04KE	Regionwide	0.0		Various locations on the State System in the Aberdeen Region	Durable Pavement Marking	0.318	2021	0.318	¥

¥ Costs reflect anticipated inflation

HC65Coding.rpt

By County

Regionwide

Seq	Project Number	PC #	County	Length	Route	Location of Project	Type of Improvement	Federal Funds	Fiscal Year	Total Cost(Mil \$)	¥
589	PH 0020(162)	04KF	Regionwide	0.0		Various locations on the State System in the Mitchell Region	Durable Pavement Marking	0.796	2021	0.796	
590	PH 0030(29)	04KG	Regionwide	0.0		Various locations on the State System in the Pierre Region	Durable Pavement Marking	0.233	2021	0.233	
591	PH 0040(231)	04KH	Regionwide	0.0		Various locations on the State System in the Rapid City Region	Cold Plastics Durable Pavement Marking	0.212	2021	0.212	
592	PH 0040(232)	04KJ	Regionwide	0.0		Various locations on the State System in the Rapid City Region	Sprayable Durable Pavement Marking	0.345	2021	0.345	
593	PH 000S(396)	06TQ	Regionwide	1.5		Various Locations on the state and local systems in the Aberdeen, Pierre, and Mitchell Regions	High Friction Surface Treatment	0.955	2021	1.061	
594	PH 0040(335)	06TR	Regionwide	1.5		Various Locations on the state and local systems in the Rapid City Region	High Friction Surface Treatment	0.955	2021	1.061	
595	PH 0020(203)	07A8	Regionwide	0.0		Various locations on the State System in the Mitchell Region	Durable Pavement Marking	0.796	2021	0.796	
596	PH 0040(340)	07AM	Regionwide	0.0		Rapid City Region	Corridor Signing, PE	1.061	2021	1.061	
597	P 0030(42)	06WE	Regionwide	0.0		Various Locations Throughout the Pierre Region	2022 Regionwide Approach Slab Repair	0.888	2022	1.082	
598	PH 0010(116)	04RN	Regionwide	0.0		Various locations on the State System in the Aberdeen Region	Durable Pavement Marking	0.325	2022	0.325	
599	PH 0020(150)	04RP	Regionwide	0.0		Various locations on the State System in the Mitchell Region	Durable Pavement Marking	0.812	2022	0.812	
600	PH 0030(30)	04RQ	Regionwide	0.0		Various locations on the State System in the Pierre Region	Durable Pavement Marking	0.238	2022	0.238	

¥ Costs reflect anticipated inflation

HC65Coding.rpt

By County

Regionwide

Seq	Project Number	PC #	County	Length	Route	Location of Project	Type of Improvement	Federal Funds	Fiscal Year	Total Cost(Mil \$)	¥
601	PH 0040(233)	04RT	Regionwide	0.0		Various locations on the State System in the Rapid City Region	Sprayable Durable Pavement Marking	0.352	2022	0.352	
602	PH 000S(397)	06U6	Regionwide	40.0		Various locations on the local system in the Rapid City and Pierre Region	Rumble Stripes and High Grade Polymer Pavement Markings	0.433	2022	0.433	
603	PH 0020(196)	06U7	Regionwide	40.0		Various locations on the local system in the Mitchell Region	Rumble Stripes and High Grade Polymer Pavement Markings	0.433	2022	0.433	
604	PH 0010(157)	06U8	Regionwide	40.0		Various locations on the local system in the Aberdeen Region	Rumble Stripes and High Grade Polymer Pavement Markings	0.433	2022	0.433	
605	PH 0020(204)	07A9	Regionwide	0.0		Various locations on the State System in the Mitchell Region	Durable Pavement Marking	0.812	2022	0.812	
606	P 000S(00)	07DM	Regionwide	0.0		Various Locations in the Aberdeen Region	County Pavement Marking	0.000	2022	0.550	
State funds at 60/40 (State CAP - \$0.158, County - \$0.106); Remainder 100% Local - \$0.286											
607	P 000S(00)	07DN	Regionwide	0.0		Various Locations in the Mitchell Region	County Pavement Marking	0.000	2022	0.901	
State funds at 60/40 (State CAP - \$0.223, County - \$0.149); Remainder 100% Local - \$0.529.											
608	P 000S(00)	07DP	Regionwide	0.0		Various Locations in the Pierre Region	County Pavement Marking	0.000	2022	0.060	
State funds at 60/40 (State CAP - \$0.025, County - \$0.017); Remainder 100% Local - \$0.018.											
609	P 000S(00)	07DQ	Regionwide	0.0		Various Locations in the Rapid City Region	County Pavement Marking	0.000	2022	0.590	
State funds at 60/40 (State CAP - \$0.094, County - \$0.062); Remainder 100% Local - \$0.434.											
610	PH 0010(122)	05G7	Regionwide	0.0		Various locations on the State System in the Aberdeen Region	Durable Pavement Markings	0.331	2023	0.331	
611	PH 0020(165)	05G8	Regionwide	0.0		Various locations on the State System in the Mitchell Region	Durable Pavement Markings	0.828	2023	0.828	

¥ Costs reflect anticipated inflation

HC65Coding.rpt

By County

Regionwide

Seq	Project Number	PC #	County	Length	Route	Location of Project	Type of Improvement	Federal Funds ¥	Fiscal Year	Total Cost(Mil \$) ¥
612	PH 0030(32)	05G9	Regionwide	0.0		Various locations on the State System in the Pierre Region	Durable Pavement Markings	0.243	2023	0.243
613	PH 0040(239)	05GA	Regionwide	0.0		Various locations on the State System in the Rapid City Region	Cold Plastics Durable Pavement Marking	0.304	2023	0.304
614	PH 0020(183)	05GJ	Regionwide	0.0		Mitchell Region	Corridor Signing, PE	1.104	2023	1.104
615	PH 0010(142)	05GK	Regionwide	0.0		Aberdeen Region	Corridor Signing, PE	1.104	2023	1.104
616	PH 0040(324)	05GC	Regionwide	0.0		Various locations on the State System in the Rapid City Region	Sprayable Durable Pavement Marking	0.276	2023	0.276
617	PH 000S(403)	06U2	Regionwide	1.5		Various Locations on the state and local systems in the Aberdeen, Pierre, and Mitchell Regions	High Friction Surface Treatment	1.490	2023	1.656
618	PH 0040(338)	06U3	Regionwide	1.5		Various Locations on the state and local systems in the Rapid City Region	High Friction Surface Treatment	0.994	2023	1.104
619	PH 0040(342)	07AN	Regionwide	0.0		Rapid City Region	Corridor Signing, PE	1.104	2023	1.104
620	P 0040(341)	07CW	Regionwide	0.0		Various Locations Throughout the Rapid City Region	2023 Regionwide Approach Slab Repair	0.905	2023	1.104
621	P 0020(205)	07CV	Regionwide	0.0		Various Locations Throughout the Mitchell Region	2023 Regionwide Approach Slab Repair	0.905	2023	1.104
622	P 000S(00)	07DR	Regionwide	0.0		Various Locations in the Aberdeen Region	County Pavement Marking	0.000	2023	0.550
State funds at 60/40 (State CAP - \$0.158, County - \$0.106); Remainder 100% Local - \$0.286										

By County

Regionwide

Seq	Project Number	PC #	County	Length	Route	Location of Project	Type of Improvement	Federal Funds ¥	Fiscal Year	Total Cost(Mil \$)	¥
623	P 000S(00)	07DT	Regionwide	0.0		Various Locations in the Mitchell Region	County Pavement Marking	0.000	2023	0.900	
State funds at 60/40 (State CAP - \$0.223, County - \$0.149); Remainder 100% Local - \$0.528.											
624	P 000S(00)	07DU	Regionwide	0.0		Various Locations in the Pierre Region	County Pavement Marking	0.000	2023	0.060	
State funds at 60/40 (State CAP - \$0.025, County - \$0.017); Remainder 100% Local - \$0.018.											
625	P 000S(00)	07DV	Regionwide	0.0		Various Locations in the Rapid City Region	County Pavement Marking	0.000	2023	0.590	
State funds at 60/40 (State CAP - \$0.094, County - \$0.062); Remainder 100% Local - \$0.434.											

Seq	Project Number	PC #	County	Length	Route	Location of Project	Type of Improvement	Federal Funds ¥	Fiscal Year	Total Cost(Mil \$)	¥
626	*IM-FP 0299(69)213 NH-P 0010(118)361	02PV 05EJ	Roberts	16.7	I29N SD10	I29 NBL - Fm N of Exit 224 (Peever) N to S of Exit 242; Service Rd Near Exit 232 & Exit 232 NB Ramps; Rest Area at Exit 213 on Interstate 29; Strs: 1.4 N of the Peever Exit Over Hines Creek; 1.8 N of the Peever Exit Over Agency Creek; 0.8 N of the SD10 Exit Over the Little Minn. River; 5.5 NE of the SD10 Exit Over a drainage ditch; SD10 - Fm E of SD127 to E of I29; SD10 - Fm E of SD127 to E of I29	PCC Surfacing of Mainline, Spot Grading; AC Resurfacing of Service Roads & Ramps; Lighting; Polymer Chip Seal; AC Resurfacing	16.327	2020	18.412	
Construction planned to begin in 2021.											
627	*IM-FP 0299(65)239	03W5	Roberts	13.0	I29N	I29 - NBL, Fm S of Exit 242 to S of the ND State Line	PCC Surfacing; Polymer Chip Seal, Approach Slabs, Joint Modification, Approaches	12.205	2020	13.734	
628	NH 0012(279)367	067U	Grant Roberts	20.3	US12	US12 - Fm Summit to W of Milbank	Mill & AC Resurfacing of Shoulders	2.281	2020	2.783	
629	IM-NH-P 0012(278)	0703	Brookings Codington Deuel Hamlin Moody Roberts	46.6	I29N I29S SD127 SD28 US81	Various Routes in the Watertown Area	Asphalt Surface Treatment	1.680	2020	2.051	
630	P 0015(83)199	04XA	Roberts	0.0	SD15	SD15 - 1.2 W of SD123 over the North Fork of the Whetstone River & 4.8 E of I29	Strs (Bridge & RCBC), Approach Grading	1.450	2021	4.310	
631	IM-P 0299(78)215 P 0015(90)197	0652 075D	Roberts	0.0	I29N I29S SD15	I29 - Strs 1.6 SW SD15 over 458 Ave, SD15 interchange over I29, 1.9 NE of SD15 over 460 Ave; SD15 - 1.4 E of Jct SD123 over N Fork of the Whetstone River	Polymer Chip Seal	0.562	2021	0.625	
632	IM 0299(79)222 P 0010(149)359	065N 06G4	Roberts	0.0	I29N SD10	I29 - Strs 2 S of the Exit 224 (Peever); Exit 232 (Sisseton); SD10 - Str 0.7 W of SD127 Over a Creek	Polymer Chip Seal, Replace Approach Slabs, Joints, Approach Guardrail	0.708	2022	0.805	

By County

Roberts

Seq	Project Number	PC #	County	Length	Route	Location of Project	Type of Improvement	Federal Funds ¥	Fiscal Year	Total Cost(Mil \$) ¥
633	IM 0299(73)232	03R6	Roberts	0.0	I29N I29S	I29 - Strs, SD10/I29 Intch: County Rd over I29, 2.0 N of SD10 Intch: County Rd over I29, 6.5 NE of SD10 Intch: SD127/I29 Intch & County Rd over I29, 2.0 N of SD127 Intch: Over BNSF RR 0.6 S of US12 Intch	Zone Painting	0.578	2022	0.635
634	P 0015(81)182	05J7	Roberts	25.2	SD15	SD15 - Fm the Grant/Roberts Co Line, N & W to W of I29	Mill & AC Resurfacing, Pipe Work	5.886	2022	7.356
635	BRO 8055(00)19-3	075V	Roberts	0.2		Structure 8 E & 3 S of Sisseton on 122nd St over the Little Minnesota River SN 55-170-220	Structure Replacement – Bridge Improvement Grant	0.000	2022	1.315
Total = \$1.315; State (BIG CAP) = \$1.052; Local = \$0.263										
636	P 0127(07)231	05GY	Roberts	0.0	SD127	SD127 - Strs 5.2 E of SD106 over a creek & 5.6 E of SD106 over a creek	Replace Str (RCBC)	1.970	2023	2.519
637	PH 0010(152)	06K5	Codington Deuel Kingsbury Roberts Spink	0.0	US12 US212 US212E US212W US281 US81	Various Locations in the Watertown Area.	Intersection Improvements	1.872	2023	2.080

By County

Sanborn

Seq	Project Number	PC #	County	Length	Route	Location of Project	Type of Improvement	Federal Funds ¥	Fiscal Year	Total Cost(Mil \$)	¥
638	P 0034(181)313	03RY	Jerauld Sanborn	15.4	SD34	SD34 - Fm Wessington Springs to the beginning of the concrete segments in Woonsocket	Mill & AC Resurfacing, Pipe Work, Intersection Improvements, Bridge Rail	4.062	2020	5.076	
639	NH 0037(159)105	06PD	Sanborn	8.1	SD37N SD37S	SD37 - NBL & SBL, Fm the W Jct of SD34 to S of SD224	Mill, Rubilize existing PCC, Edge Drains, AC Surfacing, Pipe Work	9.486	2022	11.688	

By County

Spink

Seq	Project Number	PC #	County	Length	Route	Location of Project	Type of Improvement	Federal Funds	Fiscal Year	Total Cost(Mil \$)	¥
640	NH 0281(121)154	067C	Spink	0.0	US281	US281 - Strs 0.5 N of US212 over Turtle Ck; 5.8 N of US212 over Snake Ck	LSDC Overlay, Replace Approach Rail and Slabs	0.574	2021	0.700	
641	*NH 0212(187)327	05TX	Clark Spink	10.8	US212	US212 - Fm Doland to 6 W of Clark	Mill & AC Resurfacing, Pipe Work	2.658	2021	3.318	
642	P 0028(39)278	04EP	Clark Spink	18.0	SD28	SD28 - Fm W of SD37 to the Clark Co Line	Mill, AC Resurfacing, Pipe Work	3.785	2021	4.731	
643	P 0037(152)169	05UG	Spink	11.0	SD37	SD37 - Fm Doland to Turton	Mill & AC Resurfacing, Pipe Work	2.448	2021	3.091	
644	NH-P 0011(141) NH-P 0013(146)	06FR 06WW	Edmunds Marshall Spink	0.0	SD27 SD28 US12 US281	Various Locations Throughout the Aberdeen & Huron Areas	2021 Regionwide Approach Slab Repair	0.583	2021	0.709	
645	P 0020(169)326	05DW	Spink	0.0	SD20	SD20 - Str. 5.2 E of Junction US 281	Repair Embankment Settlement, Approach Pavement and Approach Slabs	0.148	2022	0.189	
646	P 0037(162)189 P 0027(12)204	07D9 07DA	Brown Day Marshall Spink	0.0	SD27 SD37	SD37 - Str's 1.8 N Jct SD20W, 1.1 S of the Brown Co Line, 7.4, 4.4, 2.3 S Jct US12; SD27 - Str's 8.9, 4.7 S Marshall Co Line, 0.3 E of Langford & 2.3 S Jct SD10	Polymer Chip Seal	0.365	2022	0.444	
647	PH 0010(152)	06K5	Codington Deuel Kingsbury Roberts Spink	0.0	US12 US212 US212E US212W US281 US81	Various Locations in the Watertown Area.	Intersection Improvements	1.872	2023	2.080	
648	P 0020(206)299	07AU	Faulk Spink	0.0	SD20	SD20 - 2.8 E Jct SD45 over N Fork Snake Ck, 2.1, 3.3, 4.3 E Faulk Co. Line over Snake Ck and 2.1 W Jct US281 over Big Slough Ck	Polymer Chip Seal	0.222	2023	0.270	

By County

Spink

Seq	Project Number	PC #	County	Length	Route	Location of Project	Type of Improvement	Federal Funds ¥	Fiscal Year	Total Cost(Mil \$)	¥
649	P 0026(05)275	07AY	Spink	0.0	SD26	SD26 - Str 4.3 W Jct US281;	Polymer Chip Seal	0.470	2023	0.572	
	P 0028(49)281	07C0			SD28	SD28 - Str's 2.6 W & 2.0 E of Jct					
	P 0037(163)157	07C1			SD37	SD37; SD37 - Str's 6.0 S Jct					
	NH 0212(197)315	07C2			US212	US212 & 2.3 N Jct US212; US212 - Str's 1.7 W of Frankfort & 0.1 W Jct SD37S					

By County

Stanley

Seq	Project Number	PC #	County	Length	Route	Location of Project	Type of Improvement	Federal Funds ¥	Fiscal Year	Total Cost(Mil \$) ¥
650	NH 0031(47)	06YK	Jackson Stanley	23.9	SD73 US14	Various Locations in the Pierre Area	Rout and Seal	0.163	2020	0.199
651	*NH 0014(194)227	03WN	Hughes Stanley	0.8	US14 US14E US14W	US14 - Missouri River Bridge at Pierre	Replace Structure (Bridge), Intersection Improvements	34.889	2020	44.836
Construction planned to begin in 2021 through 2022.										
652	NH 0014(234)167	05E9	Haakon Stanley	22.3	US14	US14 - Fm Midland to SD34	Mill & AC Resurfacing, Pipe Work, Bridge Rail Upgrade	6.256	2021	7.808
Construction planned to begin in 2022.										
653	PH 8059(05)	04JK	Stanley	0.0		Various County, City, & Township Roads in Stanley Co	Signing & Delineation	0.505	2021	0.674
654	P 1806(16)138	04XW	Lyman Stanley	11.0	SD1806	SD1806 - Fm SD273 N 11.3 to the Lyman/Stanley Co Line; SD1806 - 6.4 NW of SD271 Over Cedar Ck, 6.7 NW of SD271 Over Straight Ck	Spot Grading, Mill & AC Resurfacing, Pipe Work; Approach Guardrail & Erosion Repair	4.711	2021	5.881
655	P 1806(15)177	045K	Stanley	3.1	SD1806	SD1806 - 3 S of the US83 Jct S of Fort Pierre	Drainage Improvement and Erosion Repair	1.212	2021	1.874
656	NH 0014(238)203	06X7	Stanley	3.0	US14	US14 - Fm 8 E to 11 E of Hayes	Slide Repair, Erosion Control, Pipe Work	1.168	2023	1.494

By County

Statewide

Seq	Project Number	PC #	County	Length	Route	Location of Project	Type of Improvement	Federal Funds ¥	Fiscal Year	Total Cost(Mil \$)	¥
657	P 00SW(58)	05FP	Statewide	0.0		Statewide	2020 Bridge Inspection Costs	0.952	2020	1.161	
658	P 00SW(00)2020	050L	Statewide	0.0		Statewide	Right of Way Acquisition	0.000	2020	2.000	
659	P Z410(18)	06X9	Statewide	0.0		Statewide	Environmental Sensor Station Deployment, Maintenance, and Operation CY2020	0.512	2020	0.624	
660	P NBIS(39)	04MC	Statewide	0.0		Statewide	2020 Bridge Inspections, Scour Analysis	2.000	2020	2.500	
661	SS FY20(02)	05WU	Statewide	0.0		DBE Supportive Services for CY20	DBE Supportive Services for CY20	0.121	2020	0.134	
662	P DBEC(25)20	05WV	Statewide	0.0		DBEC Certification Services Statewide for CY2020	DBEC Certification Services Statewide for CY2020	0.061	2020	0.068	
663	SS FY20(03)	05WW	Statewide	0.0		On The Job Training and Support Services (OJT/SS) Work Program	Anticipated funding for FY2020 On The Job Training and Support Services (OJT/SS) Work Program	0.038	2020	0.043	
664	P 000S(00)28	05WX	Statewide	0.0		Statewide	Wetland Mitigation Banking	0.000	2020	1.040	
665	P 000S(381)	06DG	Statewide	0.0		Statewide	NSTI Program Grant for FY2020	0.019	2020	0.021	
666	NRT FY20(01)	0501	Statewide	0.0		Statewide	2020 Various Recreation Trails Projects	0.983	2020	1.200	
667	PS 000S(374)	05VE	Statewide	0.0		Statewide	2020 Railroad Inventory Compilation & Analysis	0.037	2020	0.041	
668	PS 000S(375)	05VJ	Statewide	0.0		Statewide	2020 Preliminary Engineering for Railroad Safety Projects	0.043	2020	0.048	

¥ Costs reflect anticipated inflation

HC65Coding.rpt

By County

Statewide

Seq	Project Number	PC #	County	Length	Route	Location of Project	Type of Improvement	Federal Funds ¥	Fiscal Year	Total Cost(Mil \$)	¥
669	PH 00SW(20)	04JR	Statewide	0.0		Public Traveled Roads Statewide	2020 Preliminary Engineering for Conducting Road Safety Audit Reviews (RSAR)	0.028	2020	0.031	
670	PH 00SW(18)	04JT	Statewide	0.0		Public Traveled Roads Statewide	2020 Preliminary Engineering for Roadway Safety Improvement	0.122	2020	0.135	
671	PH 00SW(23)	04RM	Statewide	0.0		Statewide	2020 Local Government Traffic Engineering Services Performed by the SDDOT Traffic & Safety Engineer and Provide Traffic Control Devices	0.120	2020	0.120	
672	PH 00SW(31)	057G	Statewide	0.0		Various Locations Statewide	2020 Corridor Signal Timing	0.208	2020	0.208	
673	PH 00SW(59)	05GL	Statewide	0.0		Various Locations Statewide	2020 Snow Fence	0.094	2020	0.104	
674	P SRTS(47)	06AC	Statewide	0.0		Statewide	2020 Safe Routes To School Non Infrastructure, Incentives and Walk to School Day	0.020	2020	0.020	
675	LR 2020(00)0	05X2	Statewide	0.0		Various Locations Throughout South Dakota	2020 Statewide Transportation Alternative Program Projects	0.561	2020	0.684	
<p>This project is a "fund placeholder" to show any difference between the total amount programmed and the estimated annual programmed amount.</p>											
676	P TAPE(02)20	0755	Statewide	0.0		Various Locations Throughout South Dakota	2020 PE for Transportation Alternatives Projects	0.328	2020	0.400	
677	P SPLN(01)20	07ED	Statewide	0.0		Statewide	2020 State Transportation Planning Studies	2.400	2020	3.001	
678	P LPLN(01)20	07EH	Statewide	0.0		Statewide	2020 Local Transportation Planning Studies	0.800	2020	1.000	
679	P 00SW(60)	05FQ	Statewide	0.0		Statewide	2021 Bridge Inspection Costs	0.971	2021	1.184	

By County

Statewide

Seq	Project Number	PC #	County	Length	Route	Location of Project	Type of Improvement	Federal Funds ¥	Fiscal Year	Total Cost(Mil \$)	¥
680	P 00SW(00)2021	050G	Statewide	0.0		Statewide	Right of Way Acquisition	0.000	2021	2.000	
681	P Z410(19)	06XA	Statewide	0.0		Statewide	Environmental Sensor Station Deployment, Maintenance, and Operation CY2021	0.522	2021	0.637	
682	P NBIS(40)	04MD	Statewide	0.0		Statewide	2021 Bridge Inspections, Scour Analysis	1.280	2021	1.600	
683	P 000S(00)29	06CC	Statewide	0.0		Statewide	Wetland Mitigation Banking	0.000	2021	1.061	
684	P DBEC(26)21	06C8	Statewide	0.0		DBEC Certification Services Statewide for CY2021	DBEC Certification Services Statewide for CY2021	0.064	2021	0.071	
685	SS FY21(02)	06C9	Statewide	0.0		DBE Supportive Services for CY21	DBE Supportive Services for CY21	0.127	2021	0.141	
686	SS FY21(03)	06CA	Statewide	0.0		On The Job Training and Support Services (OJT/SS) Work Program	Anticipated funding for FY2021 On The Job Training and Support Services (OJT/SS) Work Program	0.044	2021	0.048	
687	P 000S(382)	06DK	Statewide	0.0		Statewide	NSTI Program Grant for FY2021	0.019	2021	0.021	
688	LR 2021(00)0	06KJ	Statewide	0.0		2021 Pavement Preservation Projects Throughout South Dakota	Pavement Preservation	14.360	2021	17.523	
<p>This project is a "funding placeholder" to show any difference between the total amount programmed and the estimated annual programmed amount.</p>											
689	NRT FY21(01)	0502	Statewide	0.0		Statewide	2021 Various Recreation Trails Projects	0.205	2021	0.250	
690	PS 000S(383)	06A8	Statewide	0.0		Statewide	2021 Railroad Inventory Compilation & Analysis	0.038	2021	0.042	

By County

Statewide

Seq	Project Number	PC #	County	Length	Route	Location of Project	Type of Improvement	Federal Funds ¥	Fiscal Year	Total Cost(Mil \$)	¥
691	PS 000S(384)	06A7	Statewide	0.0		Statewide	2021 Preliminary Engineering for Railroad Safety Projects	0.043	2021	0.048	
692	LR 2021(00)0	06E2	Statewide	0.0		Various Locations Throughout South Dakota	2021 Statewide Railroad Crossing Projects	2.255	2021	2.506	
<p>This project is a "funding placeholder" to show any difference between the total amount programmed and the estimated annual programmed amount.</p>											
693	PH 000S(355)	04KK	Statewide	0.0		Public Traveled Roads Statewide	2021 Preliminary Engineering for Conducting Road Safety Audit Reviews (RSAR)	0.029	2021	0.032	
694	PH 00SW(85)	04KL	Statewide	0.0		Statewide	2021 Local Government Traffic Engineering Services Performed by the SDDOT Traffic & Safety Engineer and Provide Traffic Control Devices	0.122	2021	0.122	
695	PH 000S(357)	04KM	Statewide	0.0		Public Traveled Roads Statewide	2021 Preliminary Engineering for Roadway Safety Improvement	0.124	2021	0.138	
696	PH 000S(358)	04KN	Statewide	0.0		Various Locations in the Aberdeen Region	Guardrail Replacement	1.061	2021	1.061	
697	PH 00SW(32)	057J	Statewide	0.0		Various Locations Statewide	2021 Corridor Signal Timing	0.212	2021	0.212	
698	PH 00SW(67)	06AY	Statewide	0.0		Various Locations Statewide	2021 Snow Fence	0.096	2021	0.106	
699	P SRTS(48)	06AD	Statewide	0.0		Statewide	2021 Safe Routes To School Non Infrastructure, Incentives and Walk to School Day	0.020	2021	0.020	
700	P TAPE(05)21	0756	Statewide	0.0		Various Locations Throughout South Dakota	2021 PE for Transportation Alternatives Projects	0.328	2021	0.400	
701	P SPLN(02)21	07EE	Statewide	0.0		Statewide	2021 State Transportation Planning Studies	2.400	2021	3.000	

By County

Statewide

Seq	Project Number	PC #	County	Length	Route	Location of Project	Type of Improvement	Federal Funds ¥	Fiscal Year	Total Cost(Mil \$)	¥
702	P LPLN(02)21	07EJ	Statewide	0.0		Statewide	2021 Local Transportation Planning Studies	0.800	2021	1.000	
703	P 00SW(61)	05FR	Statewide	0.0		Statewide	2022 Bridge Inspection Costs	1.011	2022	1.234	
704	LR 2022()	05GV	Statewide	0.0		Structure Preservation Projects Throughout South Dakota	2022 Structure Preservation	5.322	2022	6.494	
<p>This project is a "funding placeholder" to show any difference between the total amount programmed and the estimated annual programmed amount.</p>											
705	P 00SW(00)2022	050J	Statewide	0.0		Statewide	Right of Way Acquisition	0.000	2022	2.000	
706	P Z410(20)	06XC	Statewide	0.0		Statewide	Environmental Sensor Station Deployment, Maintenance, and Operation CY2022	0.533	2022	0.649	
707	P NBIS(42)	04MG	Statewide	0.0		Statewide	2022 Bridge Inspections, Scour Analysis	2.000	2022	2.500	
708	P 000S(00)30	06KK	Statewide	0.0		Statewide	Wetland Mitigation Banking	0.000	2022	1.082	
709	P DBEC(27)22	06KP	Statewide	0.0		DBEC Certification Services Statewide for CY2022	DBEC Certification Services Statewide for CY2022	0.065	2022	0.073	
710	SS FY22(02)	06KT	Statewide	0.0		On The Job Training and Support Services (OJT/SS) Work Program	Anticipated funding for FY2022 On The Job Training and Support Services (OJT/SS) Work Program	0.044	2022	0.049	
711	P 000S(398)	06WG	Statewide	0.0		Statewide	NSTI Program Grant for FY2022	0.019	2022	0.022	
712	LR 2022(00)0	06LA	Statewide	0.0		2022 Pavement Preservation Projects Throughout South Dakota	Pavement Preservation	23.753	2022	28.985	
<p>This project is a "funding placeholder" to show any difference between the total amount programmed and the estimated annual programmed amount.</p>											

By County

Statewide

Seq	Project Number	PC #	County	Length	Route	Location of Project	Type of Improvement	Federal Funds ¥	Fiscal Year	Total Cost(Mil \$)	¥
713	NRT FY22(01)	0503	Statewide	0.0		Statewide	2022 Various Recreation Trails Projects	1.040	2022	1.269	
714	LR 2022(00)0	06E3	Statewide	0.0		Various Locations Throughout South Dakota	2022 Statewide Railroad Crossing Projects	0.699	2022	0.777	
<p>This project is a "funding placeholder" to show any difference between the total amount programmed and the estimated annual programmed amount.</p>											
715	PS 000S(393)	06NR	Statewide	0.0		Statewide	2022 Railroad Inventory Compilation & Analysis	0.037	2022	0.041	
716	PS 000S(394)	06NT	Statewide	0.0		Statewide	2022 Preliminary Engineering for Railroad Safety Projects	0.043	2022	0.048	
717	PH 00SW(86)	04RV	Statewide	0.0		Statewide	2022 Local Government Traffic Engineering Services Performed by the SDDOT Traffic & Safety Engineer and Provide Traffic Control Devices	0.124	2022	0.124	
718	PH 000S(351)	04RW	Statewide	0.0		Public Traveled Roads Statewide	2022 Public Traveled Roads Statewide	0.127	2022	0.141	
719	*PH 000S(352)	04RX	Statewide	0.0		Various Locations Statewide	Guardrail Replacement	1.082	2022	1.082	
720	PH 00SW(33)	057K	Statewide	0.0		Various Locations Statewide	2022 Corridor Signal Timing	0.216	2022	0.216	
721	PH 00SW(68)	06C0	Statewide	0.0		Various Locations Statewide	2022 Snow Fence	0.097	2022	0.108	
722	PH 00SW(88)	06W8	Statewide	0.0		Public Traveled Roads Statewide	2022 Preliminary Engineering for Conducting Road Safety Audit Reviews (RSAR)	0.029	2022	0.032	
723	P SRTS(49)	06TF	Statewide	0.0		Statewide	2022 Safe Routes to School Non Infrastructure, Incentives and Walk to School Day	0.020	2022	0.020	

By County

Statewide

Seq	Project Number	PC #	County	Length	Route	Location of Project	Type of Improvement	Federal Funds	Fiscal Year	Total Cost(Mil \$)	¥
724	LR 2022(00)0	06L2	Statewide	0.0		Various Locations Throughout South Dakota	2022 Statewide Transportation Alternative Program Projects	1.930	2022	2.355	
<p>This project is a "funding placeholder" to show any difference between the total amount programmed and the estimated annual programmed amount.</p>											
725	P TAPE(03)22	075A	Statewide	0.0		Various Locations Throughout South Dakota	2022 PE for Transportation Alternatives Projects	0.328	2022	0.400	
726	P SPLN(03)22	07EF	Statewide	0.0		Statewide	2022 State Transportation Planning Studies	2.401	2022	3.000	
727	P LPLN(03)22	07EK	Statewide	0.0		Statewide	2022 Local Transportation Planning Studies	0.800	2022	1.000	
728	LR 2023()	05GW	Statewide	0.0		Structure Preservation Projects Throughout South Dakota	2023 Structure Preservation	5.428	2023	6.624	
<p>This project is a "funding placeholder" to show any difference between the total amount programmed and the estimated annual programmed amount.</p>											
729	P 00SW(80)	05H3	Statewide	0.0		Statewide	2023 Bridge Inspection Costs	1.013	2023	1.236	
730	BR NBIS(49)	06DT	Statewide	0.0		Statewide (Non Missouri River Bridges)	Underwater Bridge Inspections	0.380	2023	0.464	
731	P 00SW(00)2023	05GN	Statewide	0.0		Statewide	Right of Way Acquisition	0.000	2023	2.000	
732	P NBIS(43)	04N7	Statewide	0.0		Statewide	2023 Bridge Inspections, Scour Analysis	1.280	2023	1.600	
733	P 000S(00)31	06KL	Statewide	0.0		Statewide	Wetland Mitigation Banking	0.000	2023	1.104	
734	P DBEC(28)23	06KY	Statewide	0.0		DBEC Certification Services Statewide for CY2023	DBEC Certification Services Statewide for CY2023	0.066	2023	0.074	

By County

Statewide

Seq	Project Number	PC #	County	Length	Route	Location of Project	Type of Improvement	Federal Funds ¥	Fiscal Year	Total Cost(Mil \$)	¥
735	SS FY23(02)	06KU	Statewide	0.0		On The Job Training and Support Services (OJT/SS) Work Program	Anticipated funding for FY2023 On The Job Training and Support Services (OJT/SS) Work Program	0.045	2023	0.050	
736	P 000S(402)	06WH	Statewide	0.0		Statewide	NSTI Program Grant for FY2023	0.020	2023	0.022	
737	LR 2023(00)0	06LC	Statewide	0.0		2023 Pavement Preservation Projects Throughout South Dakota	Pavement Preservation	24.679	2023	30.115	
<p>This project is a "funding placeholder" to show any difference between the total amount programmed and the estimated annual programmed amount.</p>											
738	NRT FY23(01)	05GM	Statewide	0.0		Statewide	2023 Various Recreation Trails Projects	1.040	2023	1.269	
739	LR 2023(00)0	06E4	Statewide	0.0		Various Locations Throughout South Dakota	2023 Statewide Railroad Crossing Projects	1.929	2023	2.143	
<p>This project is a "funding placeholder" to show any difference between the total amount programmed and the estimated annual programmed amount.</p>											
740	PS 000S(404)	06VW	Statewide	0.0		Statewide	2023 Preliminary Engineering for Railroad Safety Projects	0.043	2023	0.048	
741	PH 00SW(51)	05GD	Statewide	0.0		Public Traveled Roads Statewide	2023 Preliminary Engineering for Conducting Road Safety Audit Reviews (RSAR)	0.030	2023	0.033	
742	PH 00SW(47)	05GE	Statewide	0.0		Statewide	2023 Local Government Traffic Engineering Services Performed by the SDDOT Highway Safety Engineer and Provide Traffic Control Devices	0.115	2023	0.127	
743	PH 00SW(48)	05GF	Statewide	0.0		Public Traveled Roads Statewide	2023 Preliminary Engineering for Roadway Safety Improvement	0.199	2023	0.221	
744	*PH 00SW(49)	05GG	Statewide	0.0		Various Locations Statewide	Guardrail Replacement	1.104	2023	1.104	

By County

Statewide

Seq	Project Number	PC #	County	Length	Route	Location of Project	Type of Improvement	Federal Funds ¥	Fiscal Year	Total Cost(Mil \$) ¥
745	PH 00SW(69)	05WK	Statewide	0.0		Various Locations Statewide	2023 Corridor Signal Timing	0.221	2023	0.221
746	PH 00SW(70)	06C1	Statewide	0.0		Various Locations Statewide	2023 Snow Fence	0.099	2023	0.110
747	P SRTS(50)	06W1	Statewide	0.0		Statewide	2023 Safe Routes To School Non Infrastructure, Incentives and Walk to School Day	0.020	2023	0.020
748	LR 2023(00)0	06L3	Statewide	0.0		Various Locations Throughout South Dakota	2023 Statewide Transportation Alternative Program Projects	1.930	2023	2.355
<p>This project is a "funding placeholder" to show any difference between the total amount programmed and the estimated annual programmed amount.</p>										
749	P TAPE(04)23	075C	Statewide	0.0		Various Locations Throughout South Dakota	2023 PE for Transportation Alternatives Projects	0.328	2023	0.400
750	P SPLN(04)23	07EG	Statewide	0.0		Statewide	2023 State Transportation Planning Studies	2.400	2023	3.000
751	P LPLN(04)23	07EL	Statewide	0.0		Statewide	2023 Local Transportation Planning Studies	0.800	2023	1.000

By County

Sully

Seq	Project Number	PC #	County	Length	Route	Location of Project	Type of Improvement	Federal Funds ¥	Fiscal Year	Total Cost(Mil \$)	¥
752	PH 00SW(52)	05M6	Corson Dewey Haakon Harding Jackson Jones Lawrence Mellette Oglala Lakota Perkins Sully Todd Tripp Walworth Ziebach	0.0		Various Paved County, Tribal and City Roads in the Pierre and Rapid City Regions	Signing & Delineation	0.542	2020	0.903	
Construction planned to begin in 2021.											
753	PH 0030(39)	06JL	Hughes Sully Todd	30.8	US14 US18 US83	Pierre Region	Centerline Rumble Stripes	0.832	2020	0.832	
754	NH 0212(182)187 P 1804(49)292	05EN 05X8	Dewey Potter Sully	46.3	SD1804 US212	US 212 - Fm LaPlant to the W Jct of US83; SD1804 - Fm the Agar Road N to the W US212 Jct & Fm the E US212 Jct to West Whitlock	US212 - Mill & AC Resurfacing, Pipe work; SD1804 - Pipe Work	6.870	2021	8.588	
755	BRF 6235(00)19-1	075Y	Sully	0.2		Structure 13.6 E of Onida on 185th St over Medicine Creek SN 60-456-130	Structure Replacement – Bridge Improvement Grant	0.000	2022	0.724	
Total = \$0.724; State (BIG CAP) = \$0.509; Local = \$0.217											

By County

Todd

Seq	Project Number	PC #	County	Length	Route	Location of Project	Type of Improvement	Federal Funds ¥	Fiscal Year	Total Cost(Mil \$) ¥
756	NH-P 0033(15)	041V	Lyman Mellette Todd Tripp	40.5	SD47 SD49 US83	Various Locations in the Winner Area	Pipe Work	0.452	2020	0.686
757	PH 00SW(52)	05M6	Corson Dewey Haakon Harding Jackson Jones Lawrence Mellette Oglala Lakota Perkins Sully Todd Tripp Walworth Ziebach	0.0		Various Paved County, Tribal and City Roads in the Pierre and Rapid City Regions	Signing & Delineation	0.542	2020	0.903
Construction planned to begin in 2021.										
758	PH 0030(39)	06JL	Hughes Sully Todd	30.8	US14 US18 US83	Pierre Region	Centerline Rumble Stripes	0.832	2020	0.832
759	NH 0018(217)209	06X5	Todd	1.1	US18	US18 - Fm E of the US83 Jct East	Replace Roadway Lighting	0.298	2022	0.381

By County

Tripp

Seq	Project Number	PC #	County	Length	Route	Location of Project	Type of Improvement	Federal Funds ¥	Fiscal Year	Total Cost(Mil \$)	¥
760	NH 0083(75)39 NH 0018(183)247 P 0183(22)2 P 0044(181)257 P 0049(04)35	03UE 03UF 03UG 03UH 03UK	Mellette Tripp	0.0	SD44 SD49 US18 US183 US83	US83 - Str 2.3 S of SD44E Over a Ck; US18 - Strs 3.9 E of US183 Over Big Hollow Ck & 2 SE of Winner Over W Branch of Thunder Ck; US183 - Str 2.2 N Of the Neb State Line Over the Keya Paha River; SD44 - Str 4 E of US18 Over Thunder Ck; SD49 - Str 7 S of Hamill Over a Ck	Scour Protection and/or Column Repair	0.811	2020	0.989	
Construction planned to begin in 2021.											
761	BRF 6140(08)	01DX	Tripp	0.2		Structure 2.9N of Witten over Cottonwood Creek SN 62-080-201	Structure & Approach Grading	0.416	2020	0.520	
762	P 0183(26)39	05ED	Tripp	21.6	US183	US183 - Fm US18 to the White River	Full Depth Reclamation, AC Resurfacing	11.546	2020	14.430	
763	NH-P 0033(15)	041V	Lyman Mellette Todd Tripp	40.5	SD47 SD49 US83	Various Locations in the Winner Area	Pipe Work	0.452	2020	0.686	
764	P 0033(33)	06YR	Jackson Lyman Tripp	15.6	SD44 US183	Various Locations in the Winner Area	Rout and Seal	0.106	2020	0.130	
765	NH-P 0033(34)	0704	Bennett Jackson Mellette Pennington Tripp	53.1	SD240 SD377 SD44 SD73	Various Routes in the Winner Area	Asphalt Surface Treatment	1.402	2020	1.711	

By County

Tripp

Seq	Project Number	PC #	County	Length	Route	Location of Project	Type of Improvement	Federal Funds ¥	Fiscal Year	Total Cost(Mil \$)	¥
766	PH 00SW(52)	05M6	Corson Dewey Haakon Harding Jackson Jones Lawrence Mellette Oglala Lakota Perkins Sully Todd Tripp Walworth Ziebach	0.0		Various Paved County, Tribal and City Roads in the Pierre and Rapid City Regions	Signing & Delineation	0.542	2020	0.903	
Construction planned to begin in 2021.											
767	BRF 6302(00)19-1	078F	Tripp	0.2		Structure 2.5 N & 6.9 E of Millboro on 296th St over Rahn Lake SN 62-209-460	Structure Replacement – Bridge Improvement Grant	0.000	2020	0.909	
Total = \$0.909; State (BIG CAP) = \$0.645; Local = \$0.264											
768	*NH 0018(191)250 P 0044(188)253	03TK 04F9	Tripp	2.5	SD44 US18	SD44 - Fm Plum St to W of Sale Barn Rd/317th Ave in Winner; US18 - Fm W of the Str Over Dog Ear Ck To W of Monroe St in Winner	SD44 - Grading, Shoulder Widening, Sidewalk, Lighting, PCC Surfacing, & Mill & PCC Overlay US18 - Reconstruct to PCC	7.033	2021	9.114	
Construction planned to begin in 2022.											
769	*NH 0018(193)252 P 0044(185)253	04FD 04FE	Tripp	1.4	SD44 US18 US18E US18W	US18 - Fm W of Monroe St to Lincoln St in Winner, US18E&W - Fm Lincoln St to 3rd St in Winner, & US18 - Fm 3rd St to 7th St in Winner; SD44 - Fm the Jct with US18 to Plum St	Urban Reconstruction; Reconstruct to PCC, Intersection Improvement	4.690	2021	6.180	
770	P 0053(09)10	069V	Tripp	16.0	SD53	SD53 - Fm US18, S 16	Mill & AC Resurfacing, Pipe Work	3.003	2021	3.752	
771	P 0049(05)27	04F4	Lyman Tripp	25.7	SD49	SD49 - Fm SD44 to SD47	Mill & AC Resurfacing, Spot Grading, Pipe Work	5.890	2021	7.535	

By County

Tripp

Seq	Project Number	PC #	County	Length	Route	Location of Project	Type of Improvement	Federal Funds ¥	Fiscal Year	Total Cost(Mil \$)	¥
772	PH 8062(07)	04KD	Tripp	0.0		Various County, City, & Township Roads in Tripp County	Signing & Delineation - Gravel Roads ONLY	1.699	2022	2.265	

By County

Turner

Seq	Project Number	PC #	County	Length	Route	Location of Project	Type of Improvement	Federal Funds ¥	Fiscal Year	Total Cost(Mil \$) ¥
773	NH 0018(216)420	06Q6	Lincoln Turner	14.6	US18	US18 - Fm SD19 to I29	Mill & AC Resurfacing, AC Surfacing of Shoulders	4.506	2020	5.632
774	P 0019(45)54	069J	Minnehaha Turner	10.3	SD19	SD19 - Fm the W SD44 Jct to the W SD42 Jct	Mill & AC Resurfacing, Intersection Improvements, Approach Slabs	2.532	2020	3.164
Construction planned to begin in 2021.										
775	PH 0020(194)	06U1	Bon Homme Brookings Buffalo Charles Mix Clay Douglas Gregory Hutchinson Jerauld Lake Lincoln McCook Turner Yankton	0.0	SD11 SD1804 SD1806 SD19 SD19A SD25 SD314 SD34 SD47 SD50 US18 US281 US81	Various locations in the Mitchell Region	Transverse Rumble Strips at Stop Controlled Intersections	0.140	2020	0.156
776	P 00SW(00)1	07CH	Turner	0.0		Turner County Near Davis, SE 1/4 & NE 1/4, SEC 36, T98N, R52W	Wetland Bank Site Management	0.094	2020	0.104
777	BRF 6102(00)19-1	0768	Turner	0.2		Structure 2.9 E of Viborg on 291st St over a creek SN 63-189-230	Structure Replacement – Bridge Improvement Grant	0.000	2020	2.128
Total = \$2.128; State (BIG CAP) = \$1.596; Local = \$0.532										
778	P 0044(204)363	05Q9	Hutchinson Turner	0.0	SD44	SD44 - Strs, 15 E of SD37 Over the James River; 9 W of US81 over Wolf Ck; 3.3 W of SD19 Over SD Owned RR	Joint Repair, Bent Cap, Column Repair, Zone Painting, Replace Approach Curb, Abutment, Anchor Bolt, Grout Pad Repair, Bridge Rail, Curb Repair Approach Guardrail, Bearing Replacement	1.310	2021	1.598
779	P TAPR(34)	074D	Turner	0.0		Viborg along E Park Ave from Sorenson St to Commercial St and from Nora St to Industrial St	Construction of a Shared Use Path, CE	0.235	2021	0.265

¥ Costs reflect anticipated inflation

HC65Coding.rpt

By County

Turner

Seq	Project Number	PC #	County	Length	Route	Location of Project	Type of Improvement	Federal Funds ¥	Fiscal Year	Total Cost(Mil \$)	¥
780	P 00SW(00)2	07CJ	Turner	0.0		Turner County Near Davis, SE 1/4 & NE 1/4, SEC 36, T98N, R52W	Wetland Bank Site Management	0.096	2021	0.106	
781	P 00SW(00)3	07CK	Turner	0.0		Turner County Near Davis, SE 1/4 & NE 1/4, SEC 36, T98N, R52W	Wetland Bank Site Management	0.074	2022	0.081	
782	P 0019(49)43	06QE	Turner	8.0	SD19	SD19 - Fm US18 to the S Jct of SD44	Mill & AC Resurfacing, Pipe Work	1.997	2023	2.494	
783	P 00SW(00)4	07CL	Turner	0.0		Turner County Near Davis, SE 1/4 & NE 1/4, SEC 36, T98N, R52W	Wetland Bank Site Management	0.075	2023	0.083	

By County

Union

Seq	Project Number	PC #	County	Length	Route	Location of Project	Type of Improvement	Federal Funds ¥	Fiscal Year	Total Cost(Mil \$) ¥
784	P 0048(12)371 P 0011(107)23	05EQ 05UJ	Union	23.0	SD11 SD48	SD48 - Fm I29 to Just E of the Iowa State Line; SD11 - Fm SD48 to 1 S of Alcester; SD48 - Str 1.5 E of SD 11 Over E Union Ck	Mill, AC Resurfacing, Intersection Improvements, Pipe Work; Berm Repair & Riprap	5.710	2020	6.967
785	IM 0291(129)0	05HF	Union	0.0	I29N I29S	I29 - Strs Over the Big Sioux River at the Iowa/South Dakota State Line	Bridge Zone Painting	0.587	2020	0.645
786	*NH 0050(100)411	023V	Clay Union	5.0	SD50W	SD50 WBL - Fm Vermillion to the end of the divided lanes west of I29	Grading and PCCP Surfacing	7.496	2020	9.923
787	NH-P 0023(58)	0705	Clay Hutchinson Lincoln McCook Union Yankton	45.7	SD11 SD153 SD19 SD46 SD50 SD50E SD50EL SD50W SD50WL SD52 US81	Various Routes in the Yankton Area	Asphalt Surface Treatment	1.006	2020	1.228
788	NH-P 0023(59)	070D	Hutchinson McCook Union Yankton	19.2	I29L SD46 SD50 US81 US81N US81S	Various Routes in the Yankton Area	Pavement Restoration	3.029	2020	3.696
789	IM 0909(93)379 IM 0291(127)0	06XW 04NL	Lincoln Minnehaha Moody Union	183.6	I29N I29S I90E I90W	I90 - Sioux Falls Area; I29 - Mitchell Region	Crossroad Improvements	1.601	2021	1.799
790	PH 0020(177)	04HG	Lincoln Minnehaha Union	0.0	I229N I229S I29N I29S	Various Locations in the Mitchell Region	Interstate Median Protection for Mitchell Region	1.089	2021	1.210

¥ Costs reflect anticipated inflation

HC65Coding.rpt

By County

Union

Seq	Project Number	PC #	County	Length	Route	Location of Project	Type of Improvement	Federal Funds ¥	Fiscal Year	Total Cost(Mil \$)	¥
791	IM 0291(131)18	065L	Union	0.0	I29N I29S	I29 - Strs 1.6 S of the North Sioux City Interch (Exit 1); Elk Point Interch; 0.2 N of the Elk Point Interch over RR	Polymer Chip Seal, Replace Abutments, Berm Repair, Replace Joints, Approach Slabs, Approach Pavement, Approach Guardrail, End Blocks	1.576	2022	1.732	
792	*P-PH 0046(61)366 PP-PS 0046(71)381	04JF 062C	Union	15.8	SD46	SD46 - Fm Beresford E 15; SD 46 - 0.3 S of 298th St, DOT 381576D D&I Railroad	Grading, Interim Surfacing, Replace Strs (RCBC); Signal Upgrades & Crossing Surface	21.850	2022	24.544	
793	*P 0046(73)366	05J5	Union	15.8	SD46	SD46 - Fm Beresford E 15	AC Surfacing	6.716	2022	8.394	
Construction planned to begin in 2023.											
794	BRO 8064(00)19-6	078E	Union	0.2		Structure 8.5 S & 2.1 W of Alcester on 47690 310th St over a creek SN 64-069-130	Structure Replacement – Bridge Improvement Grant	0.000	2022	0.899	
Total = \$0.899; State (BIG CAP) = \$0.631; Local = \$0.268											
795	*IM 0291(132)27	06DL	Union	10.4	I29N I29S	I29 NBL & SBL - Fm Exit 26 near Vermillion N 10	AC Resurfacing, Str (RCBC) Extension, Pipe Work	9.286	2023	10.518	

By County

Walworth

Seq	Project Number	PC #	County	Length	Route	Location of Project	Type of Improvement	Federal Funds ¥	Fiscal Year	Total Cost(Mil \$)	¥
796	P 0032(37)	0700	Campbell Dewey Walworth	45.3	SD1804 SD20	Various Routes in the Mobridge Area	Asphalt Surface Treatment	1.198	2020	1.461	
797	PH 00SW(52)	05M6	Corson Dewey Haakon Harding Jackson Jones Lawrence Mellette Oglala Lakota Perkins Sully Todd Tripp Walworth Ziebach	0.0		Various Paved County, Tribal and City Roads in the Pierre and Rapid City Regions	Signing & Delineation	0.542	2020	0.903	
Construction planned to begin in 2021.											
798	*NH 0012(226)190	068D	Walworth	20.8	US12 US12E US12W	US12 & US12 E&W - Fm Mobridge E City Limits to S of Selby	Cold In Place, AC Resurfacing, Mill & AC Resurfacing, Pipe Work	9.236	2021	11.272	
Construction planned to begin in 2022.											
799	PH 8065(19)	04KA	Walworth	0.0		Various County, City, & Township Roads in Walworth County	Signing & Delineation - Gravel Roads ONLY	0.710	2021	0.947	
800	BR NBIS(48) BR NBIS(00)	06A5 06A6	Brule Charles Mix Clay Corson Hughes Potter Walworth Yankton	0.0	I90E I90EL SD1806 SD19 SD44 US12 US14E US212	Missouri River Bridges at: I90 & I90L at Chamberlain; SD44, SD19 near Vermillion; SD1806 and US12 near Mobridge; US14 at Pierre; US212 west of Gettysburg; Pedestrian Walkway at Yankton	Underwater Bridge Inspections	0.191	2022	0.233	
PCN 06A6 The City of Yankton will be reimbursing the SD Dept. of Transportation for the cost of this inspection.											

By County

Walworth

Seq	Project Number	PC #	County	Length	Route	Location of Project	Type of Improvement	Federal Funds ¥	Fiscal Year	Total Cost(Mil \$)	¥
801	*P 0047(111)203	00XM	Walworth	13.8	SD47	SD47 - From SD 20 to US 12	Grading, Interim Surfacing, Replace Strs.	12.456	2022	17.237	
802	*P 0047(118)203	05XC	Walworth	13.8	SD47	SD47 - Fm SD20 to US12	AC Surfacing	4.894	2023	6.116	

By County

Yankton

Seq	Project Number	PC #	County	Length	Route	Location of Project	Type of Improvement	Federal Funds ¥	Fiscal Year	Total Cost(Mil \$) ¥
803	BRO 8068(13)	04N4	Yankton	0.0		Structure 7.6N & 2.3E of Lesterville over a creek SN 68-043-014	Structure & Approach Grading	0.747	2020	0.934
804	*P-PH 0046(60)346	04J5	Clay Yankton	9.9	SD46	SD46 - Fm Irene to W of SD19/SD19A	Shoulder Widening, Replace Str (RCBC), Pipe Work, Spot Grading, Interim Surfacing	9.993	2020	11.170
805	NH-P 0023(58)	0705	Clay Hutchinson Lincoln McCook Union Yankton	45.7	SD11 SD153 SD19 SD46 SD50 SD50E SD50EL SD50W SD50WL SD52 US81	Various Routes in the Yankton Area	Asphalt Surface Treatment	1.006	2020	1.228
806	NH-P 0023(59)	070D	Hutchinson McCook Union Yankton	19.2	I29L SD46 SD50 US81 US81N US81S	Various Routes in the Yankton Area	Pavement Restoration	3.029	2020	3.696

By County

Yankton

Seq	Project Number	PC #	County	Length	Route	Location of Project	Type of Improvement	Federal Funds ¥	Fiscal Year	Total Cost(Mil \$) ¥
807	PH 0020(181)	06C4	Davison Lincoln Minnehaha Yankton	0.0	I229N I229S I29N I29S I90E I90EL I90L SD11 SD115N SD11N SD37 SD37N SD37S SD38E SD42 SD50 SD52 US81	Mitchell Region	Intersection Improvements	0.689	2020	0.689
808	PH 0020(194)	06U1	Bon Homme Brookings Buffalo Charles Mix Clay Douglas Gregory Hutchinson Jerauld Lake Lincoln McCook Turner Yankton	0.0	SD11 SD1804 SD1806 SD19 SD19A SD25 SD314 SD34 SD47 SD50 US18 US281 US81	Various locations in the Mitchell Region	Transverse Rumble Strips at Stop Controlled Intersections	0.140	2020	0.156
809	NH 0081(113)12	07CU	Yankton	0.0	US81	US81 - Jct of 300th St	Intersection Improvements	0.213	2020	0.260
810	*P-PH 0046(66)334	04X4	Yankton	12.0	SD46	SD46 - Fm US81 to Irene	Grading, Interim Surfacing, Replace Str (RCBC), Intersection Lighting at US81/SD46	14.352	2021	16.802

Construction planned to begin in 2022.

By County

Yankton

Seq	Project Number	PC #	County	Length	Route	Location of Project	Type of Improvement	Federal Funds ¥	Fiscal Year	Total Cost(Mil \$)	¥
811	P 0046(76)346	0737	Clay Yankton	18.0	SD46	SD46 - Fm Irene to W of I29	Mill & AC Resurfacing, AC Surfacing	7.435	2021	9.072	
812	BR NBIS(48) BR NBIS(00)	06A5 06A6	Brule Charles Mix Clay Corson Hughes Potter Walworth Yankton	0.0	I90E I90EL SD1806 SD19 SD44 US12 US14E US212	Missouri River Bridges at: I90 & I90L at Chamberlain; SD44, SD19 near Vermillion; SD1806 and US12 near Mobridge; US14 at Pierre; US212 west of Gettysburg; Pedestrian Walkway at Yankton	Underwater Bridge Inspections	0.191	2022	0.233	
PCN 06A6 The City of Yankton will be reimbursing the SD Dept. of Transportation for the cost of this inspection.											
813	P 0046(70)334	05U7	Yankton	12.0	SD46	SD46 - Fm US81 to Irene	AC Surfacing	6.453	2022	8.293	
Construction planned to begin in 2023.											
814	NH 0081(103)6	04G5	Yankton	5.9	US81 US81N US81S	US81 - Fm the End of the Divided Lanes to 303rd St N of Yankton	Grading, Str, AC Surfacing	8.095	2023	9.877	
815	*NH-PH 0050(116)354	04K7	Bon Homme Yankton	14.4	SD50 SD50E SD50W	SD50, SD50E, SD50W – Fm 1 W of Tyndall through Tabor	Grading, Mill, AC Resurfacing, AC Surfacing, Turn Lanes	12.138	2023	13.796	
816	P-PH 0052(08)332 P 0052(07)336	05ET 05UL	Yankton	10.0	SD52	SD52 - Fm W Jct of SD50 S 4.6; SD52 - Fm Near Gavins State Park Entrance to Yankton	Shoulder Widening, AC Resurfacing	6.811	2023	7.974	
817	PH 0020(199)	06K4	Hutchinson McCook Yankton	0.0	SD42 US81	Various Locations in the Mitchell Region	Intersection Improvements	1.188	2023	1.320	

By County

Ziebach

Seq	Project Number	PC #	County	Length	Route	Location of Project	Type of Improvement	Federal Funds ¥	Fiscal Year	Total Cost(Mil \$)	¥
818	PH 00SW(52)	05M6	Corson Dewey Haakon Harding Jackson Jones Lawrence Mellette Oglala Lakota Perkins Sully Todd Tripp Walworth Ziebach	0.0		Various Paved County, Tribal and City Roads in the Pierre and Rapid City Regions	Signing & Delineation	0.542	2020	0.903	
Construction planned to begin in 2021.											
819	NH 0012(175)106 NH 0212(161)135 P 0063(46)146 P 0063(45)144	03UA 03UC 03UD 03WC	Corson Haakon Ziebach	0.0	SD63 US12 US212	US12 - Str 6.7 E of the Perkins Co Line Over Hay Ck; US212 - Str 0.5 W of Dupree Over Bear Ck; SD63 - Str 1.7 N of the Haakon Co Line Over Dupree Ck; SD63 - Str 0.5 S of the Ziebach/Haakon Co Line Over Hermaphrodite Ck	Scour Protection	0.711	2021	0.743	
820	NH 0034(183)123 P 0063(53)144	05FV 05QE	Haakon Ziebach	0.0	SD34 SD63	SD34 - Str Over the Cheyenne River; SD63 - Str, Ziebach-Haakon Co Line Over the Cheyenne River	LSDC Overlay,Bolted Splices, Zone Painting, Fatigue Retrofit; Zone Painting, Replace Bearings, Replace Joints, Collect Drainage Under Open Joints	1.976	2021	2.411	
821	NH 0212(186)114	05E7	Meade Ziebach	20.9	US212	US212 - Fm Faith to Dupree	Mill & AC Resurfacing, Pipe Work	5.023	2021	6.277	
822	P 0065(19)164	06L0	Corson Dewey Ziebach	45.7	SD65	SD65 - Fm US212 to the Grand River	Pipe Work, Erosion Control	0.482	2021	0.493	
823	NH 0212(191)134	068J	Dewey Ziebach	20.6	US212	US212 - Fm Dupree through Eagle Butte	Mill & AC Resurfacing, Pipe Work, Intersection Improvements	5.446	2023	6.646	

¥ Costs reflect anticipated inflation

HC65Coding.rpt

By County

Ziebach

Seq	Project Number	PC #	County	Length	Route	Location of Project	Type of Improvement	Federal Funds ¥	Fiscal Year	Total Cost(Mil \$)	¥
824	PH 8069(03)	04L3	Ziebach	0.0		Various County, City, & Township Roads in Ziebach County	Signing & Delineation - Gravel Roads ONLY	0.696	2023	0.927	

SOUTH DAKOTA DEPARTMENT OF TRANSPORTATION

PUBLIC TRANSPORTATION IMPROVEMENT PROGRAM

FISCAL YEARS 2020-2023

May 10, 2019

PUBLIC TRANSPORTATION

GENERAL

The South Dakota Department of Transportation (SDDOT) acts as a facilitator of public transportation services. SDDOT does not directly provide the services, but contracts for services within South Dakota.

The SDDOT disseminates information on US Department of Transportation programs and provides technical services to applicants in preparing funding proposals. Local governments and nonprofit entities are responsible for the development and operation of local transportation systems.

Private enterprises are encouraged to participate to the maximum feasible extent in providing public transportation. Eligible subgrantees may contract for services from, or lease vehicles to, private operators.

With FAST Act (effective 2/16/16), states will receive apportionments from 4 programs – Section 5305, Section 5310, Section 5311 and Section 5339.

FEDERAL TRANSIT ADMINISTRATION

SECTION 5305 PROGRAM (Metropolitan & Statewide And Nonmetropolitan Transportation Planning)

Provides funding and procedural requirements for transportation planning in metropolitan areas and states. Planning programs are jointly administered by FTA and the Federal Highway Administration (FHWA), which provides additional funding. These federal Planning Programs provide 80% federal share with a required 20% non-federal match.

SECTION 5310 PROGRAM (Enhanced Mobility of Seniors and Individuals with Disabilities)

Authorizes capital grants to private nonprofit organizations and governmental authorities when no non-profit organizations are available to provide services to elderly and/or persons with disabilities.

FTA provides 80% of all eligible costs for equipment, with 20% match coming from sources other than federal funds. Requires inclusion of project within a locally developed, coordinated public transit-human services transportation plan. Contact the SDDOT Office of Air, Rail and Transit to receive a detailed listing of providers that have received 5310 funds

SECTION 5311 PROGRAM (Rural Transit Formula Grant)

Authorizes capital, administrative and operating assistance grants to State agencies, local governments, Indian tribes, and non-profit organizations providing public transportation services. All said projects must benefit residents in non-urbanized areas of South Dakota. Section 5311 provides 82.82% of the costs for administrative expenses, and 51.76% of the net operating deficit.

SECTION 5339 PROGRAM (Bus and Bus Facilities Formula Grant)

Authorizes capital grants to public providers. Section 5339 provides 80% of all eligible costs for equipment, with 20% match coming from sources other than federal funds. Contact the SDDOT Office of Air, Rail and Transit to receive a detailed listing of providers that have received 5339 funds.

STATE MANAGEMENT PLAN

The transit office has a Section 5311, 5310 and 5339 State Management Plan (SMP). This is our office's guiding plan and addresses how Transit will fund projects. The plan can be found on our website at <http://www.sddot.com/transportation/transit/forms/Default.aspx> in PDF format.

For capital requests, an application is made available on the SDDOT website <http://www.sddot.com/transportation/transit/forms/Default.aspx>, emailed to 5311 sub recipients and past applicants, and it is also advertised typically in 2 newspapers in SD. Transit staff reviews applications and evaluate requests using a ranking system based on the criteria listed in the SMP. Depending on availability of funding and the applicant; a capital request may be granted with Section 5339 or Section 5310 funds. Typically, grant capital requests are not funded with Section 5311 funds, although the process for funding capital requests is addressed in the SMP.

For operating funding requests; sub recipients are made aware of the application availability by email and is posted on our website at <http://www.sddot.com/transportation/transit/forms/Default.aspx> and it is also advertised typically in 2 newspapers in SD. The selection criteria are also listed in the Section 5311 state management plan.

**South Dakota Program of Projects
Office of Air, Rail and Transit
FY 2020-2023**

5305 Planning	<u>2020</u>	<u>2021</u>	<u>2022</u>	<u>2023</u>
Metro Section	\$439,183	\$439,183	\$439,183	\$439,183
Non-Metro Section	\$114,680	\$114,680	\$114,680	\$114,680
5310 Program	<u>2020</u>	<u>2021</u>	<u>2022</u>	<u>2023</u>
Capital Equipment	\$697,404	\$697,404	\$697,404	\$697,404
5311 Program	<u>2020</u>	<u>2021</u>	<u>2022</u>	<u>2023</u>
Estimated funding	\$7,100,000	\$7,100,000	\$7,100,000	\$7,100,000
RTAP	\$112,354	\$112,354	\$112,354	\$112,354
5339 Program	<u>2020</u>	<u>2021</u>	<u>2022</u>	<u>2023</u>
Rural	\$1,750,000	\$1,750,000	\$1,750,000	\$1,750,000
Small Urban	\$ 387,295	\$ 387,295	\$ 387,295	\$ 387,295

South Dakota Rural Public Transportation Providers (Section 5311 Sub recipients)

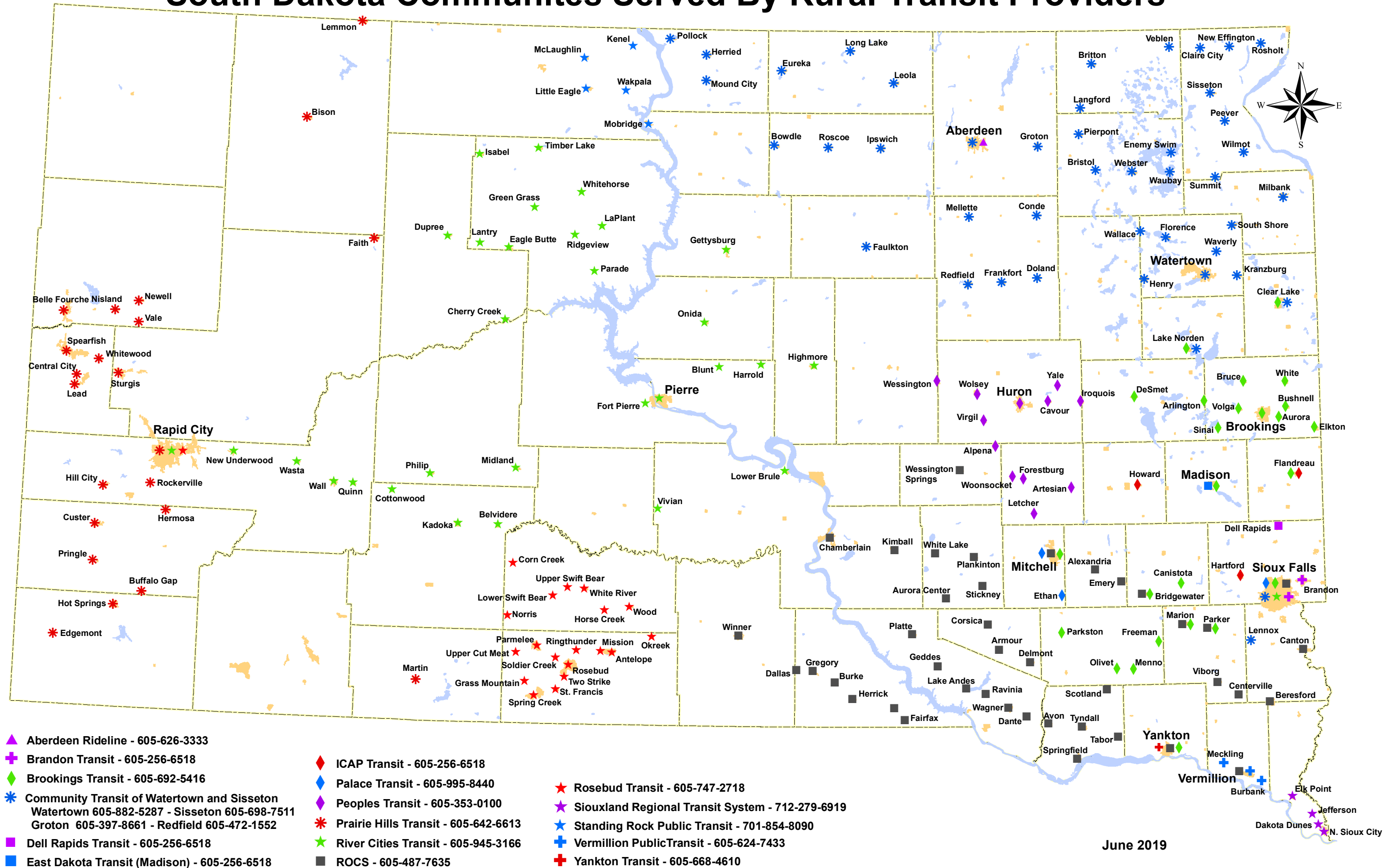
FY 2020-2023

Agencies to be funded in 2020-2023

Aberdeen Ride Line	Brandon City Transit
Brookings Area Transit Authority	Community Transit Inc. of Watertown and Sisseton
Dell Rapids Transit	East Dakota Transit (Madison)
Inter-Lakes Community Action Program (Madison)	Prairie Hills Transit (Spearfish)
Palace Transit (Mitchell)	Rosebud Sioux Tribe Transportation
People's Transit (Huron)	RTAP Training Activities
River Cities Public Transportation (Pierre)	Watertown Area Transit
ROCS Transit (Lake Andes)	Jefferson Lines (Intercity Bus Provider)
Standing Rock Transportation (S. Rock Reservation)	Yankton Area Transit
Vermillion Public Transit	SDDOT Administrative Costs

Proposed Effective October 1, 2019

South Dakota Communitites Served By Rural Transit Providers



June 2019

2020-2023 STIP DEVELOPMENT MEETING DATES:

Informal Public Meetings

Central South Dakota Enhancement District - Pierre

June 20, 2019 at the SD Dept. of Transportation Commission Room, 700 E Broadway Ave, beginning at 10:00 a.m. CDT

3rd Planning and Development District - Yankton

June 25, 2019 at their office, 1808 Summit Street, beginning at 10:00 a.m. CDT

Southeast Council of Governments - Sioux Falls

June 25, 2019 at their office, 500 N. Western Avenue, Suite 100, beginning at 3:00 p.m. CDT

1st District Association of Local Governments - Watertown

June 26, 2019 at their office, 124 1st Avenue Northwest, beginning at 10:00 a.m. CDT

Northeast Council of Governments - Aberdeen

June 26, 2019 at their office, 416 N Production St N., #1, beginning at 4:00 p.m. CDT

Black Hills Council of Local Governments - Rapid City

June 27, 2019 at their office at 730 E Watertown St, beginning at 12:00 p.m. MDT

Formal Public Meetings

July 9, 2019 – Aberdeen at the AmericInn 7:00 p.m. CDT

July 10, 2019 – Mitchell at the Highland Conference Center, 7:00 p.m. CDT

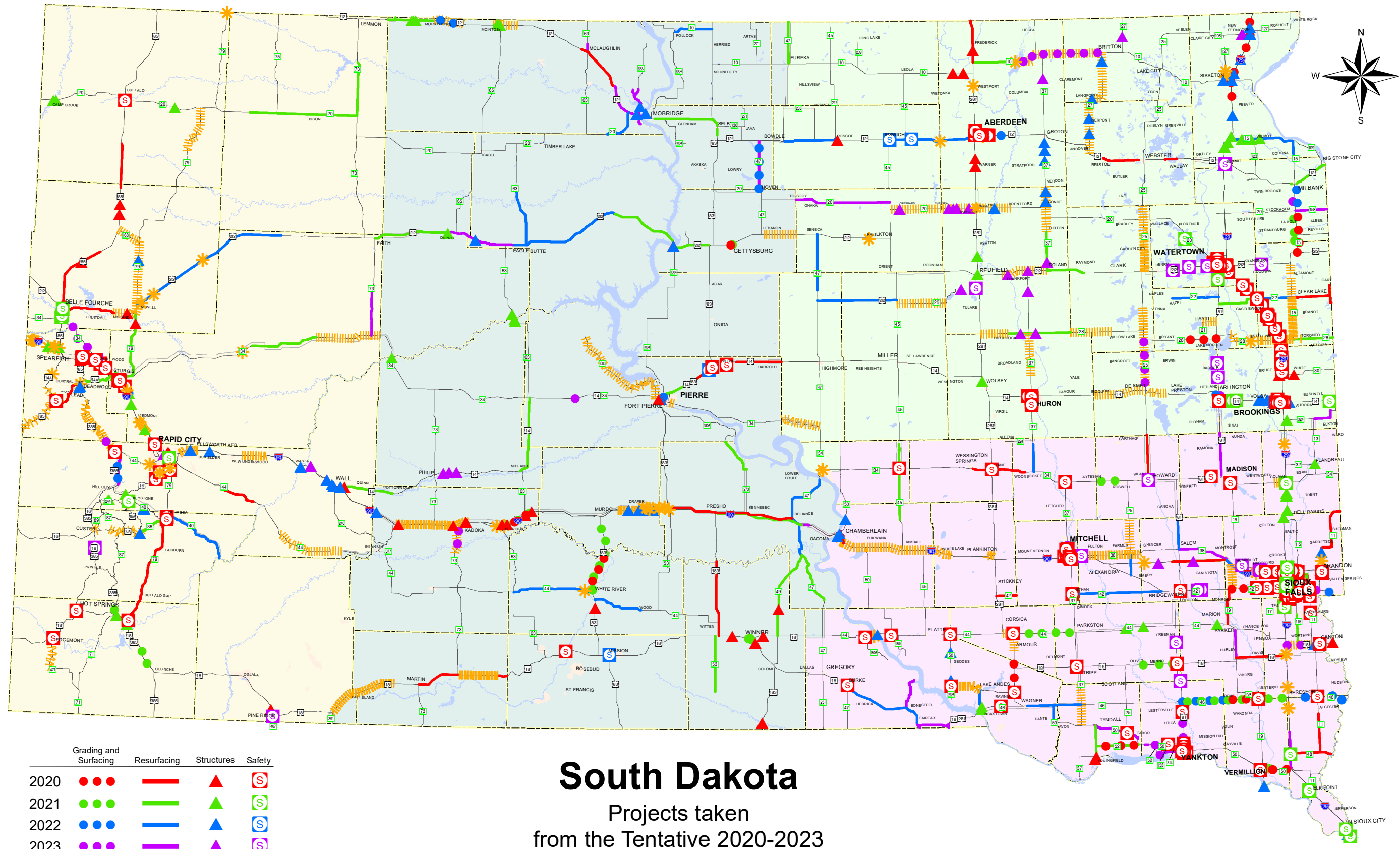
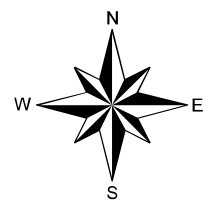
July 11, 2019 - Rapid City at the Ramkota Hotel, 7:00 p.m. MDT

July 15, 2019 – Pierre at the Ramkota Hotel, 7:00 p.m. CDT

July 18, 2019 – Webinar 2:30 p.m. CDT

Visit our website at www.sddot.com for a link to the webinar

Notice is further given to individuals with disabilities that these meetings are being held in a physically accessible place. Any individuals with disabilities who will require a reasonable accommodation in order to participate in the *public meeting* should submit a request to the department's ADA Coordinator at 605-773-3540 or 1-800-877-1113 (Telecommunication Relay Services for the Deaf). Please request the accommodations no later than **2 business days prior to the meeting** in order to ensure accommodations are available.



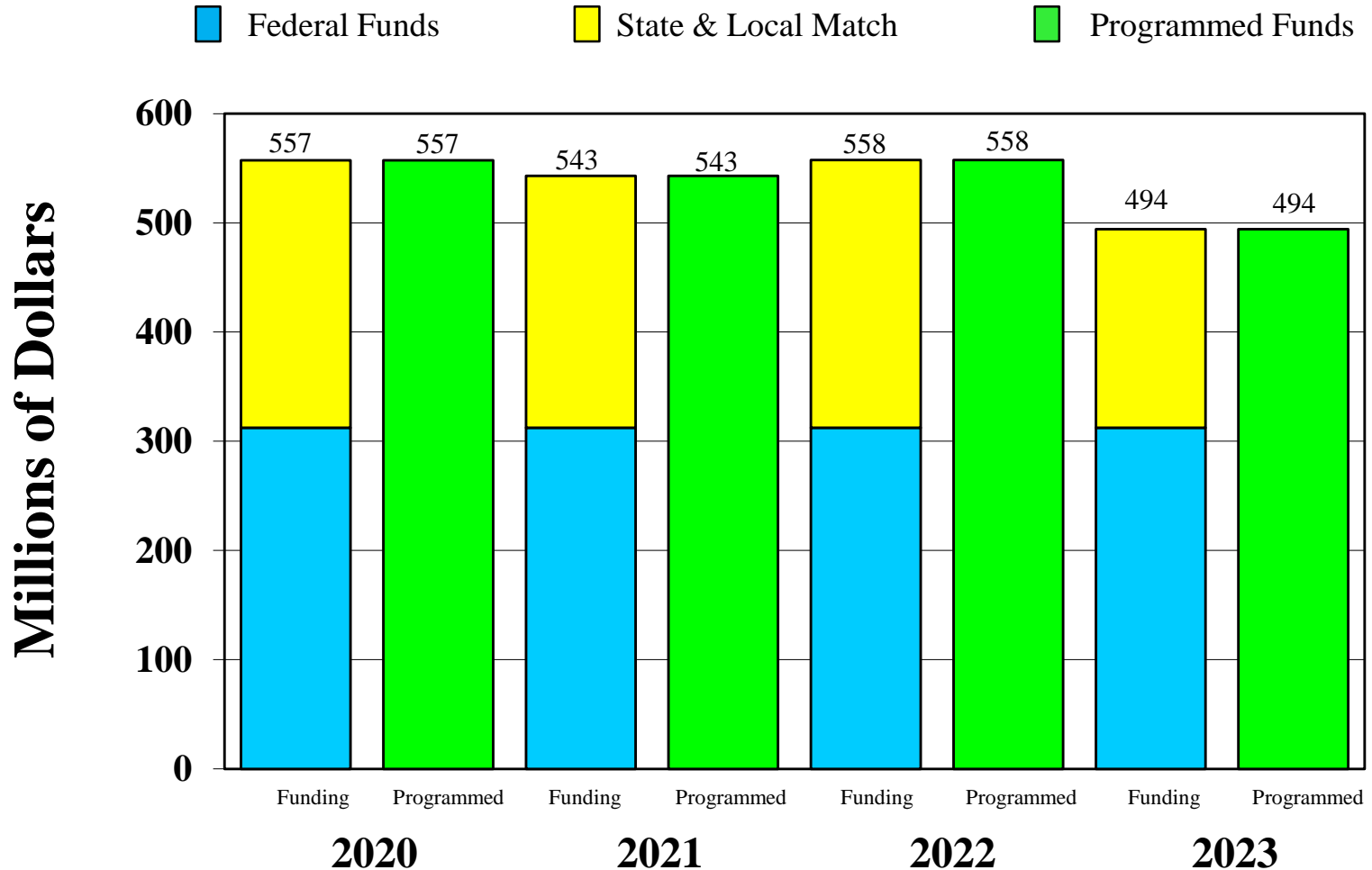
	Grading and Surfacing	Resurfacing	Structures	Safety
2020	●●●	—	▲	Ⓢ
2021	●●●	—	▲	Ⓢ
2022	●●●	—	▲	Ⓢ
2023	●●●	—	▲	Ⓢ
Developmental Projects			*	

South Dakota

Projects taken
from the Tentative 2020-2023
Statewide Transportation Improvement Program

Funding Compared to Programmed Projects*

2020 - 2023



*Based on 100% of Apportionment. STIP excludes Planning Funds.
 Location specific Pavement Preservation Projects are programmed for the first two years.

FY 2020 Program by Facility

Excluding Planning Funds

