

# SDDOT

## Tentative 2027-2030 STIP

June 25, 2026

# Table of Contents

Attch A - Tentative 2027-2030 STIP Projects sorted by County.....	3
Attch B - Tentative 2027-2030 STIP Funding Charts.....	122
Attch C - Tentative 2027-2030 STIP Map.....	125
Attch D - Tentative 2027-2030 Public Transportation Plan .....	127
Attch E – STIP Public Meeting Dates .....	135

Attch A - Tentative 2027-2030 STIP Projects  
sorted by County



**SOUTH DAKOTA DEPARTMENT OF TRANSPORTATION**

**2027-2030**

**TENTATIVE**

**STATEWIDE TRANSPORTATION IMPROVEMENT PROGRAM**

**SORTED IN ALPHABETICAL ORDER BY COUNTY**

Prepared by:

SOUTH DAKOTA DEPARTMENT OF TRANSPORTATION  
DIVISION OF PLANNING/ENGINEERING  
OFFICE OF PROJECT DEVELOPMENT  
700 BROADWAY AVENUE  
PIERRE, SOUTH DAKOTA 57501



**South Dakota Transportation Improvement Program**

Tentative 2027 - 2030

Report Date 06/25/2026

By County

Areawide

Seq	Project Number	PC #	County	Length	Route	Location of Project	Work Description	Federal Funds ¥	Fiscal Year	Total Cost(Mil \$)	¥
1	NH-P 0021(169)	06EY	Areawide	0.0		Various Locations Throughout the Mitchell Area	Areawide Pipe Work Projects	0.213	2027	0.260	
2	NH-P 0021(170)	06F0	Areawide	0.0		Various Locations Throughout the Mitchell Area	Areawide Pipe Work Projects	0.213	2027	0.260	
3	P 0022(00)	0A6C	Areawide	0.0		Various Locations Throughout the Sioux Falls Area	Structure Cleaning	0.000	2028	0.265	
4	P 0031(00)	0A6N	Areawide	0.0		Various Locations Throughout the Pierre Area	Deck Cleaning	0.000	2028	0.265	
5	P 0032(00)	0A6P	Areawide	0.0		Various Locations Throughout the Mobridge Area	Deck Cleaning	0.000	2029	0.271	
6	P 0021(00)	0A6D	Areawide	0.0		Various Locations Throughout the Mitchell Area	Structure Cleaning	0.000	2030	0.276	
7	P 0033(00)	0A6Q	Areawide	0.0		Various Locations Throughout the Winner Area	Deck Cleaning	0.000	2030	0.276	

Seq	Project Number	PC #	County	Length	Route	Location of Project	Work Description	Federal Funds ¥	Fiscal Year	Total Cost(Mil \$)	¥
8	IM-CR 0907(94)297	09R5	Aurora Davison	23.8	I90E I90EF I90W I90WF	I90 E & W - Fm White Lake to Mount Vernon	Mill, AC Resurfacing of Shoulders	8.348	2027	9.642	
9	NH 0281(132)70 P 0203(00)53 P 0258(06)276	08LX 06RD 06RE	Aurora Jerauld	29.2	SD203 SD258 US281	US281 - Fm I90 to SD34; SD203 - Fm SD258 to the end of Pavement; SD258 - Fm I90 to US281	Mill, AC Resurfacing, Curb Ramps, Pipe Work, Full Depth Reclamation of Shoulders	10.239	2027	13.228	
10	IM-NH 0021(189)	09LA	Aurora Hanson McCook	27.8	I90E I90W US281	Various Routes in the Mitchell Area	Joint & Spall Repair	12.265	2027	14.966	
11	IM-NH-P 0021(192)	0AAG	Aurora Brule Charles Mix Davison Gregory Hanson McCook Sanborn	102.8	I90E I90P I90W SD37N SD37S SD42 SD45 SD46 US18	Various Locations in the Mitchell Area	Rout & Seal	1.135	2027	1.385	
12	IM-NH-P 0021(193)	0AAU	Aurora Buffalo Charles Mix Davison Douglas Hanson McCook Sanborn	74.2	I90E I90L I90W SD37 SD37N SD42 SD46 SD50 US18 US281	Various Locations in the Mitchell Area	Asphalt Surface Treatment	2.581	2027	3.150	
13	PP-PS 6169(08) PS 8002(16)	0ACV 0ACU	Aurora	0.0		Main St in White Lake, Ringneck & Western RR, DOT# 386075R; Ellis St in White Lake, Ringneck & Western RR, DOT# 386076X	Signals, Crossing Surface, CE	0.476	2027	0.490	
14	IM 0906(77)263 P 090P(02)296	08LW 08M7	Aurora Brule	34.8	I90E I90P I90W	I90 E & W - Fm Chamberlain to White Lake; I90P - Fm I90 to White Lake	Pipe Work	6.094	2028	7.138	

¥ Costs reflect anticipated inflation

HC65Coding.rpt

By County

Aurora

Seq	Project Number	PC #	County	Length	Route	Location of Project	Work Description	Federal Funds ¥	Fiscal Year	Total Cost(Mil \$)	¥
15	NH 0281(135)59	09EH	Aurora	10.8	US281	US281 - Fm SD42 to I90	Mill, AC Resurfacing	4.493	2028		5.761
16	PP-PS 6243(05) PP-PS 8002(15)	0ACQ 0ACR	Aurora	0.0		Campbell St in Plankington, Ringneck & Western RR, DOT# 386062P; Main St in Plankington, Ringneck & Western RR, DOT# 386063W	Signals, Crossing Surface, CE	0.761	2030		0.775
17	PH 8002(17)	09UH	Aurora	0.0		Various County & City Roads in Aurora Co	Signing & Delineation	0.872	2030		0.872

By County

Beadle

Seq	Project Number	PC #	County	Length	Route	Location of Project	Work Description	Federal Funds ¥	Fiscal Year	Total Cost(Mil \$)	¥
18	NH-P 0013(174)	09X3	Beadle Clark Kingsbury	9.5	SD25 SD37 US14 US212	Various Locations in the Huron Area	Pavement Restoration	1.994	2027	2.433	
19	NH-P 0013(177)	0AAT	Beadle Clark Hand Hyde Kingsbury Spink	155.7	SD20 SD25 SD26 SD28 SD37 SD47 US14 US281	Various Locations in the Huron Area	Asphalt Surface Treatment	5.571	2027	6.798	
20	*NH-CR-EM 0037(156)125	06JA	Beadle	1.0	SD37	SD37 - Fm N of 21st St S to 9th St S in Huron	Urban Grading, PCC Surfacing, Storm Sewer, Curb & Gutter, Sidewalk, Lighting, Signals	13.875	2027	18.022	
21	PP 2700(09)	0AJJ	Beadle	0.0		3rd St - in Huron, BNSF RR, DOT# 097481P	Signal Removal	0.029	2027	0.032	
22	NH 0014(261)351	07YL	Beadle Kingsbury	12.4	US14	US14 - Fm 3 W of Cavour to Iroquois	Mill, AC Resurfacing, Pipe Work	5.100	2028	6.602	
23	*P-PH 0037(161)133	06VV	Beadle Spink	12.4	SD37	SD37 - Fm 12 S of SD28 to SD28	Grading, Interim Surfacing	17.561	2029	20.930	
24	P 0037(180)140	0AE4	Beadle	0.0	SD37	SD37 - 4.9 S Spink Co Line over James Rv	Approach Slabs, Approach Surfacing	0.573	2030	0.699	
25	P 0037(154)133	05VU	Beadle Spink	12.4	SD37	SD37 - Fm 12 S of SD28 to SD28	AC Surfacing	9.053	2030	11.628	

By County

Bennett

Seq	Project Number	PC #	County	Length	Route	Location of Project	Work Description	Federal Funds ¥	Fiscal Year	Total Cost(Mil \$)	¥
26	*NH-EM 0018(199)161	04WQ	Bennett	11.3	US18	US18 - Fm the E Jct of SD73 to W of Antelope Road/242 Ave	Grading, Interim Surfacing	14.547	2027	20.779	
27	NH-P 0033(47)	09VE	Bennett Jackson Tripp	0.0	SD73 US18 US183 US18EF	Various Locations Throughout the Winner Area	Areawide Pipe Work Projects	0.133	2027	0.179	
28	NH-P 0033(52)	0AC3	Bennett Jackson Jones Mellette	90.7	SD248 SD44 SD73	Various Locations in the Winner Area	Asphalt Surface Treatment	3.249	2027	3.965	
29	P TAPR(61)	09QQ	Bennett	0.3		Martin - Along US18 fm Dollar General to 1st Ave, Along 1st Ave fm US18 approx 500' S to the Indian Health Services Clinic	PCC Sidewalk, CE	0.729	2027	0.889	
30	P 0063(71)64 P 0073(84)6	09DW 08K0	Bennett Mellette	0.0	SD63 SD73	SD63 - 10 N of SD44 over Simms Ck; SD73 - 6.3 S of US18 over Lake Ck	LSDC Overlay, Approach Slabs, Approach Surfacing, Approach Guardrail	1.227	2028	1.497	
31	*NH-EM 0018(238)161	06PL	Bennett	11.3	US18	US18 - Fm the E Jct of SD73 to W of Antelope Road/242 Ave	AC Surfacing	5.885	2028	7.547	

Seq	Project Number	PC #	County	Length	Route	Location of Project	Work Description	Federal Funds ¥	Fiscal Year	Total Cost(Mil \$)	¥
32	IM-NH-P 0023(75)	0AC8	Bon Homme Clay Lincoln Union	50.0	I29N I29S SD11 SD19 SD37 SD50 SD50E SD50EL SD50L SD50W SD50WL	Various Locations in the Yankton Area	Asphalt Surface Treatment	1.978	2027	2.414	
33	PT 0037(151)0	05QF	Bon Homme	0.0	SD37	SD37 - Over the Missouri River at the NE State Border	Berm Repair, Rip Rap, Scour Protection, Bearing Replacement, Joints	3.044	2028	3.714	
34	P 0046(88)305	09EE	Bon Homme	12.9	SD46	SD46 - Fm SD37 to SD25	Mill, AC Resurfacing, Pipe Work	4.127	2028	5.312	
35	P TAPR(65)	0A82	Bon Homme	0.2		Tyndall - Main St fm E 10th Ave to Casey's Convenience Store	PCC Sidewalk, CE	0.134	2028	0.167	
36	P TAPR(70)	0A87	Bon Homme	0.6		Avon - Along 2nd Ave fm Evergreen St to Pine St	PCC Sidewalk, CE	0.370	2028	0.451	
37	NH 0050(146)361	08KE	Bon Homme	0.0	SD50	SD50 - 3.3 NW of SD25 over Snatch Ck	Column Repair	0.095	2029	0.116	
38	NH 0050(143)368 P 0314(03)378 P 0153(03)1	08GD 09R7 0AH5	Bon Homme Yankton	20.3	SD153 SD314 SD314E SD314W SD50	SD50 - Fm W of SD52 E to Yankton; SD314, SD314 E & W - Fm SD50 to Yankton City Limits; SD153 - Fm SD52 to SD50	Mill, AC Resurfacing, Passing Lanes, Pipe Work	10.096	2029	12.930	
39	NH 0050(140)343	095L	Bon Homme	1.9	SD50	SD50 - Fm 0.2 W of Avon to 0.5 E of Avon	Grading, Interim Surfacing, Modify Intersection, Lighting	3.472	2030	4.454	
40	P 0025(101)7	06R1	Bon Homme Hutchinson	18.6	SD25	SD25 - Fm SD50 to US18	Grading, Interim Surfacing, Replace Str RCBC, Pipe Work	28.082	2030	37.443	
Construction planned for 2030 & 2031.											

By County

Brookings

Seq	Project Number	PC #	County	Length	Route	Location of Project	Work Description	Federal Funds ¥	Fiscal Year	Total Cost(Mil \$)	¥
41	IM-PH-CR 0293(99)98	097G	Brookings Minnehaha Moody	28.2	I29N I29S	I29 N & S - Fm Exit 109 (SD34, Colman) to Big Sioux River to include Ramps at Exit 127 (Elkton, Sinai), Exit 121 (Nunda), Exit 114 (Flandreau), Exit 109 (Colman) & Exit 104 (Trent); I29 N & S - Fm Exit 98 (SD115, Dell Rapids) to Exit 114 Flandreau)	Mill, AC Resurfacing of Shoulders & Ramps & Crossovers, Guardrail; Median Cable Barrier	10.190	2027	11.548	
42	IM 0295(50)132	0A9V	Brookings	0.6	I29N	I29 - Exit 132 (US14 Brookings)	Interchange Lighting	0.445	2027	0.515	
43	IM-NH-P 0012(335)	0AAL	Brookings Codington Deuel Hamlin	34.1	I29S SD15 US81	Various Locations in the Watertown Area	Rout & Seal	0.282	2027	0.344	
44	IM-P 0022(106)	0AAX	Brookings Lincoln Moody Turner	52.7	I29N I29S SD11 SD13 SD19 SD32 SD34 SD44	Various Locations in the Sioux Falls Area	Asphalt Surface Treatment	1.915	2027	2.338	
45	NH-P 0012(336)	0AC2	Brookings Codington Deuel Hamlin Kingsbury	42.0	SD21 SD28 US14E US14W US212 US212E US212W US81	Various Locations in the Watertown Area	Asphalt Surface Treatment	0.685	2027	0.835	
46	P TAPU(43)	09G1	Brookings	1.7		Brookings - McCrory Gardens	AC Shared Use Path, CE	0.600	2027	1.414	

¥ Costs reflect anticipated inflation

HC65Coding.rpt

By County

Brookings

Seq	Project Number	PC #	County	Length	Route	Location of Project	Work Description	Federal Funds ¥	Fiscal Year	Total Cost(Mil \$)	¥
47	IM 0295(49)125	09T2	Brookings Deuel Hamlin	0.0	I29N I29S	I29 N & S - 4 NW of Exit 164 (SD22 over Stray Horse Ck), 0.9 N of Exit 150 (SD28 over Peg Munky Run Ck), 3 S of Exit 140 (SD30) & 2 S of Exit 127 (SD324)	LSDC Overlay, End Blocks, Approach Paving, Approach Guardrail, Modify Joints	3.324	2028	3.654	
48	P 0030(47)356	06QL	Brookings	17.1	SD30	SD30 - Fm 1.5 W of I29 to the MN State Line	Mill, Full Depth Reclamation, AC Resurfacing, Spot Grading, AC Surfacing, Pipe Work, End Block Modification	11.799	2028	15.126	
49	NH-P 0012(331)	09X7	Brookings Grant	17.8	SD15 US14	Various Locations in the Watertown Area	Pavement Restoration	5.825	2028	7.108	
50	CR 00SW(106)	07AR	Brookings	2.3	US14 US14E US14W	Various Locations Statewide	2028 Corridor Signal Timing	0.096	2028	0.106	
51	PH 6326(02)	07CG	Brookings	0.0		Jct of 220th St & 464th Ave	Modify Intersection	0.116	2028	0.198	
52	P TAPU(46)	09QL	Brookings	0.6		Brookings - Along Medary Ave fm Coughlin Campanile to Campus Dr	PCC Shared Use Path, Pedestrian Crossing, Lighting, CE	0.538	2028	0.672	
53	P TAPR(79)	0AGX	Brookings	0.6		White - Along W 5th St fm Complex Ave to S Hooker Ave, Along N Evans Ave fm 203A St to Park	PCC Sidewalk, CE	0.596	2029	0.727	
54	NH 0014(264)404	08E5	Brookings	8.6	US14 US14W	US14 - Fm E of US81 Jct to Samara Ave in Volga, US14W - 466th Ave E of Volga	Mill, AC Resurfacing, Passing Lanes, Modify Intersections, Sidewalk, AC Resurfacing of Shoulders	9.152	2030	11.986	

¥ Costs reflect anticipated inflation

HC65Coding.rpt

Seq	Project Number	PC #	County	Length	Route	Location of Project	Work Description	Federal Funds ¥	Fiscal Year	Total Cost(Mil \$)	¥
55	NH-B 0012(283)291	04XD	Brown	0.0	US12	US12 - 2.4 E of US281 N Over Moccasin Creek	Replace Str Bridge, Approach Grading	5.619	2027	7.244	
56	NH 0013(175)	0AAC	Brown Day Faulk Roberts	46.9	US12 US12E US12W US212 US281 US281N US281S	Various Locations in the Aberdeen Area	Rout & Seal	0.310	2027	0.379	
57	NH-P 0011(328)	0AAP	Brown Day Edmunds Faulk McPherson Spink	106.7	SD20 SD253 SD45 US12 US12E US12W	Various Locations in the Aberdeen Area	Asphalt Surface Treatment	3.234	2027	3.946	
58	NH 0011(329)	0AC9	Brown	10.7	US12 US12W	Various Locations in the Aberdeen Area	Joint & Spall Repair	0.841	2027	1.026	
59	CR 0012(271)288	06W7	Brown	0.0	US12	US12 through Aberdeen	Traffic Adaptive Signal System	1.030	2027	1.144	
60	BRF 9281(00)26-1	0AFQ	Brown	0.2		Structure 0.6 N of US12 in Aberdeen on Second St over 1st Ave NW SN 07-112-325 (City Owned)	Structure Preservation – Bridge Improvement Grant	0.000	2027	0.245	
61	BRF 9281(00)26-2	0AFR	Brown	0.2		Structure 0.5 N of US12 in Aberdeen on 2nd St over BNSF RR SN 07-112-326 (City Owned)	Structure Preservation – Bridge Improvement Grant	0.000	2027	0.329	
62	BRF 9281(00)26-3	0AFT	Brown	0.2		Structure 0.4 N of US12 in Aberdeen on 2nd St over Railroad Ave SW SN 07-112-327 (City Owned)	Structure Preservation – Bridge Improvement Grant	0.000	2027	0.246	
63	BRO-B 8007(212)	084J	Brown	0.2		Structure 8.5 W & 5 N of Frederick on 102nd St over Elm Lake SN 07-019-020	Structure, Approach Grading, PE (2020 Local Federal Bridge Replacement Program)	3.278	2027	4.000	

By County

Brown

Seq	Project Number	PC #	County	Length	Route	Location of Project	Work Description	Federal Funds ¥	Fiscal Year	Total Cost(Mil \$)	¥
64	NH 0281(124)210	04XE	Brown	0.0	US281	US281 - 3.7 S of SD10W Over the Elm River	Replace Str Bridge, Approach Grading	11.328	2028	14.628	
65	NH 0281(138)194	0ACG	Brown	0.0	US281	US281 - 0.2 N of US12 over BNSF RR	Repair Retaining Wall, Modify Drainage	0.435	2028	0.531	
66	NH 0012(321)309	08XN	Brown Day	8.8	US12E	US12 E - Fm Beginning of Divided E of Groton to Andover	Mill, AC Resurfacing, Pipe Work	2.158	2028	2.768	
67	PH 8007(215)	07XP	Brown	0.0		Various County & City Roads in Brown Co	Signing & Delineation	1.592	2028	1.592	
68	*NH 0012(199)263	05EP	Brown Edmunds	24.7	US12 US12E US12W	US12 - Fm Ipswich to Aberdeen	AC Surfacing	8.201	2029	10.516	
69	PT 0037(171)242	08LJ	Brown	0.9	SD37	SD37 - At SD/ND State line	Grading, AC Surfacing	1.860	2029	4.540	
This project is a 50/50 cost share with State of ND.											
70	NH 0012(317)306	08V2	Brown	0.0	US12E	US12 E - 2.5 W of Groton	Construct Median Crossover	0.435	2030	0.558	
71	P 0037(181)233	0A96	Brown	10.1	SD37	SD37 - Fm SD10 to ND State Line	Mill, AC Resurfacing, Pipe Work	3.130	2030	4.013	

Seq	Project Number	PC #	County	Length	Route	Location of Project	Work Description	Federal Funds ¥	Fiscal Year	Total Cost (Mil \$)	¥
72	PT NBIS(51) PT NBIS(54)	07DC 07DD	Brule Charles Mix Clay Corson Hughes Potter Walworth Yankton	0.0	I90E I90EL SD1806 SD19 SD44 US12 US14E US212	Missouri River Bridges at: I90 & I90L at Chamberlain; SD44, SD19 near Vermillion; SD1806 & US12 near Mobridge; US14 at Pierre; US212 W of Gettysburg; Pedestrian Walkway at Yankton	Underwater Bridge Inspections	0.325	2027	0.395	
73	IM-CR 0906(76)263 P-CR 090L(09)260	08L4 07YC	Brule Lyman	13.1	I90E I90EL I90L I90W I90WF I90WL	I90 E & W - Fm Chamberlain E 8, I90 - Exit 263 (Chamberlain); I90L, I90WL, I90EL & I90WF - Fm 1.1 W of Exit 260 in Oacoma to Missouri River Bridge	Mill, AC Resurfacing, Erosion Repair, Pipe Work, Inslope Flattening, Lighting, Traffic Recorder Repair	14.804	2027	17.764	
74	IM-NH-P 0021(192)	0AAG	Aurora Brule Charles Mix Davison Gregory Hanson McCook Sanborn	102.8	I90E I90P I90W SD37N SD37S SD42 SD45 SD46 US18	Various Locations in the Mitchell Area	Rout & Seal	1.135	2027	1.385	
75	PS 8008(06)	0AJU	Brule	0.0		356th Ave - in Brule Co, RWRR RR, DOT #386095C	Crossing Surface, CE	0.036	2027	0.040	
76	IM 0906(77)263 P 090P(02)296	08LW 08M7	Aurora Brule	34.8	I90E I90P I90W	I90 E & W - Fm Chamberlain to White Lake; I90P - Fm I90 to White Lake	Pipe Work	6.094	2028	7.138	
77	PH 8008(05)	09UE	Brule	0.0		Various County, City, & Tribal Roads in Brule Co	Signing & Delineation	0.974	2029	0.974	
78	PS 6471(04)	0ACT	Brule	0.0		High St in Pukwana, Ringneck & Western RR, DOT# 386101D	Crossing Surface, CE	0.036	2030	0.040	

By County

Buffalo

Seq	Project Number	PC #	County	Length	Route	Location of Project	Work Description	Federal Funds ¥	Fiscal Year	Total Cost(Mil \$)	¥
79	IM-NH-P 0021(193)	0AAU	Aurora Buffalo Charles Mix Davison Douglas Hanson McCook Sanborn	74.2	I90E I90L I90W SD37 SD37N SD42 SD46 SD50 US18 US281	Various Locations in the Mitchell Area	Asphalt Surface Treatment	2.581	2027	3.150	
80	PT 0034(228)283	09T4	Buffalo	0.0	SD34	SD34 - 8.2 W of SD45 over Elm Ck & 0.7 W of SD45 over Crow Ck	Berm Repair	0.173	2028	0.211	
81	*P-CR 0047(114)89 P-CR 0249(03)73 P 0034(204)269	060D 060E 074T	Buffalo	3.5	SD249 SD34 SD47	SD47 - Fort Thompson; SD249 - Fort Thompson; SD34 - 1 E of SD47	Urban Grading, Curb & Gutter, AC Surfacing, Lighting, Shared Use Path, Roundabout, Replace Str Bridge & RCBC, Approach Grading, Spot Grading, Modify Intersection, Pipe Work	15.537	2028	20.069	
Construction planned for 2028 & 2029.											
82	P 0034(214)274	079V	Buffalo	8.6	SD34	SD34 - Fm SD50 to 9 E	Mill, AC Resurfacing	3.320	2028	4.258	
This project is located within the Mitchell Region, Mitchell Area. Based upon MRM data of the short segment of SD34 at the west end of the project, SDDOT's database automatically includes the Aberdeen Region, Huron Area.											

By County

Butte

Seq	Project Number	PC #	County	Length	Route	Location of Project	Work Description	Federal Funds ¥	Fiscal Year	Total Cost(Mil \$)	¥
83	NH 0212(207)40	06JD	Butte	0.9	US212	US212 - Strs 1.5 NE of Newell Over Dry Creek, 5.7 NE of Newell Over Willow Ck, 5.2 SW of Meade Co Line Over Sulpher Ck	Replace Str Bridge, Approach Grading	13.885	2027	17.954	
84	NH 000S(100)	0AC6	Butte Sully	0.0	US83 US85N US85S	Various Locations in the Rapid City & Pierre Regions	Regionwide Weigh-in-Motion Repair	0.557	2027	0.714	
85	NH-P 0042(105)	0AAD	Butte Harding Lawrence	32.8	SD79 US212 US85N	Various Locations in the Belle Fourche Area	Rout & Seal	0.254	2027	0.310	
86	NH-P 0042(106)	0AAR	Butte Harding Meade	56.0	SD73 SD79 US85	Various Locations in the Belle Fourche Area	Asphalt Surface Treatment	2.006	2027	2.448	
87	*EM 0085(104)56	04G4	Butte	0.2	US85	US85 - 0.4 S of US212 Over the Belle Fourche River	Replace Str Bridge, Approach Grading, Lighting	15.485	2027	19.924	
Construction planned for 2027 & 2028.											
88	NH 0085(122)50 NH 0212(219)19	0A9T 0A9U	Butte	0.0	US212 US85N	US85 N - Butte/Lawrence Co Line over Redwater Rv; US212 - 5.7 E of US85 over Belle Fourche Rv	Approach Slab, Approach Surfacing	0.810	2028	0.989	
89	NH 0040(205)	0AC7	Butte Custer	0.0	US16 US212	Various Locations Throughout the Rapid City Region	Regionwide Automatic Traffic Counter	0.341	2028	0.416	
90	NH-P 0042(78)	06JP	Butte Harding	0.0	SD20 SD79 US212 US85	Various Locations Throughout the Belle Fourche Area	Areawide Pipe Work Projects	3.282	2028	4.005	
91	P 0034(200)0	05UQ	Butte	9.9	SD34	SD34 - Fm the WY State Line E to the Belle Fourche City Limits	Mill, AC Resurfacing, Pipe Work	5.901	2028	7.693	
92	NH 0085(124)87	0AF9	Butte	0.0	US85	US85 - 12.7 S Harding Co Line over Battle Ck & 13.3 S Harding Co Line over E Br Antelope Ck	Polymer Chip Seal	0.278	2029	0.339	

¥ Costs reflect anticipated inflation

HC65Coding.rpt

By County

Butte

Seq	Project Number	PC #	County	Length	Route	Location of Project	Work Description	Federal Funds ¥	Fiscal Year	Total Cost(Mil \$)	¥
93	P 0079(82)133	06QA	Butte	17.5	SD79	SD79 - Fm 0.25 N of US212 in Newell to SD168	Grading, Interim Surfacing, Replace Str Bridge & RCBC	38.493	2030	49.573	

Construction planned for 2030 & 2031.

By County

Campbell

Seq	Project Number	PC #	County	Length	Route	Location of Project	Work Description	Federal Funds ¥	Fiscal Year	Total Cost(Mil \$)	¥
94	*P 0010(163)182 P 1804(53)391	07C8 07C9	Campbell	0.6	SD10E SD10W SD1804	SD10E & SD10W - Through Pollock; SD1804 - Through Pollock	Curb Ramps, Sidewalk	1.175	2027	1.693	
95	P 1804(55)395	081X	Campbell	0.0	SD1804	SD1804 - Str 2.7 NW of Pollock over Oahe Reservoir Lake	Replace Str RCBC, Approach Grading	2.690	2027	3.504	
96	NH-P 0032(52)	0AAV	Campbell Dewey Walworth Ziebach	112.5	SD1804 SD20 SD47 SD63 US212 US83 US83N US83S	Various Locations in the Mobridge Area	Asphalt Surface Treatment	4.036	2027	4.924	
97	P 0032(49)	09XF	Campbell Corson	27.9	SD1806 SD271	Various Locations Throughout the Mobridge Area	Areawide Pipe Work Projects	2.320	2028	3.170	
98	PH 8011(04)	09UF	Campbell	0.0		Various County & City Roads in Campbell Co	Signing & Delineation	1.526	2029	1.526	

Seq	Project Number	PC #	County	Length	Route	Location of Project	Work Description	Federal Funds ¥	Fiscal Year	Total Cost(Mil \$)	¥
99	PT NBIS(51) PT NBIS(54)	07DC 07DD	Brule Charles Mix Clay Corson Hughes Potter Walworth Yankton	0.0	I90E I90EL SD1806 SD19 SD44 US12 US14E US212	Missouri River Bridges at: I90 & I90L at Chamberlain; SD44, SD19 near Vermillion; SD1806 & US12 near Mobridge; US14 at Pierre; US212 W of Gettysburg; Pedestrian Walkway at Yankton	Underwater Bridge Inspections	0.325	2027	0.395	
100	NH 0018(251)360 P 0044(242)355 PT 0050(142)303 PT 0046(86)290 PT 0044(241)327	090C 090D 090E 090F 090G	Charles Mix Douglas Hutchinson	0.0	SD44 SD46 SD50 US18	US18 - Douglas/Charles Mix Co Line over Ck; SD44 - 6.5 E of SD37 over N Br Dry Ck; SD50 - 4.1 S of Geddes over Pease Ck; SD46 - 1.3 E of Wagner over Choteau Ck; SD44 - 0.5 W of US281 N over Andes Ck	Column Repair, Berm Repair, Rip Rap	0.468	2027	0.570	
101	*P 0050(129)304	069L	Charles Mix	9.2	SD50	SD50 - Fm SD1804 to the W US18 Jct	Grading, Interim Surfacing, Replace Str RCBC	17.719	2027	26.683	
102	IM-NH-P 0021(192)	0AAG	Aurora Brule Charles Mix Davison Gregory Hanson McCook Sanborn	102.8	I90E I90P I90W SD37N SD37S SD42 SD45 SD46 US18	Various Locations in the Mitchell Area	Rout & Seal	1.135	2027	1.385	
103	IM-NH-P 0021(193)	0AAU	Aurora Buffalo Charles Mix Davison Douglas Hanson McCook Sanborn	74.2	I90E I90L I90W SD37 SD37N SD42 SD46 SD50 US18 US281	Various Locations in the Mitchell Area	Asphalt Surface Treatment	2.581	2027	3.150	

Seq	Project Number	PC #	County	Length	Route	Location of Project	Work Description	Federal Funds ¥	Fiscal Year	Total Cost(Mil \$)	¥
104	NH 0018(242)355	08GJ	Charles Mix Douglas Hutchinson	18.1	US18	US18 - Fm E Jct of US281 to SD37	Mill, AC Resurfacing, Pipe Work	6.825	2028	8.751	
105	P 0050(138)290 P 1804(56)86 P 0050(139)268	06J9 06RT 06QJ	Charles Mix	32.2	SD1804 SD50	SD50 - Fm the E SD44 Jct to the W US18 Jct; SD1804 - Fm 3.8 S of SD50 to SD50; SD50 - Fm 2 E of Academy to SD44	AC Surfacing, Mill, AC Resurfacing, Pipe Work	14.369	2028	20.509	
106	PH 8012(19)	09UA	Charles Mix	0.0		Various County, City, & Tribal Roads in Charles Mix Co	Signing & Delineation	1.252	2028	1.252	
107	P 0044(246)305	06T6	Charles Mix	1.7	SD44	SD44 - Through Platte	Mill, AC Resurfacing, Curb Ramps, Lighting	1.993	2029	2.630	
108	P TAPR(76)	0AGU	Charles Mix	1.2		Marty - Along Walnut St fm Willow St to Maple Ave, Along Maple Ave fm Walnut St to BIA 34, Along Chestnut Ave fm E Willow St to BIA 34, Along Mary East Rd fm Maple Ave to BIA 34, Along Oak St, Along Walnut St fm Oak St to Maple Ave, Along Maple Ave fm Walnut St to E Willow St, Along E Willow St fm Maple Ave to Housing at End of E Willow St	PCC Sidewalk, CE	1.769	2029	2.159	
109	P 0044(236)292 P 1804(59)112	08GL 09R6	Charles Mix	21.0	SD1804 SD44	SD44 - Fm E of Platte/Winner Bridge to Platte; SD1804 - Fm SD44 S 8	Mill, AC Resurfacing, Pipe Work	8.941	2030	11.529	
110	P 0044(259)290	0AE6	Charles Mix Gregory	2.2	SD44	SD44 - Over Missouri Rv (Platte/Winner Bridge)	AC Surfacing	2.143	2030	2.748	

By County

Clark

Seq	Project Number	PC #	County	Length	Route	Location of Project	Work Description	Federal Funds ¥	Fiscal Year	Total Cost(Mil \$)	¥
111	P 0025(105)149	06DX	Clark	9.0	SD25	SD25 - Fm US212 N 9	AC Surfacing	4.527	2027	5.792	
112	NH-P 0013(174)	09X3	Beadle Clark Kingsbury	9.5	SD25 SD37 US14 US212	Various Locations in the Huron Area	Pavement Restoration	1.994	2027	2.433	
113	P 0013(176)	0AAF	Clark	6.3	SD25	Various Locations in the Huron Area	Rout & Seal	0.052	2027	0.063	
114	NH-P 0013(177)	0AAT	Beadle Clark Hand Hyde Kingsbury Spink	155.7	SD20 SD25 SD26 SD28 SD37 SD47 US14 US281	Various Locations in the Huron Area	Asphalt Surface Treatment	5.571	2027	6.798	
115	NH 0212(221)327	0AHC	Clark Spink	7.6	US212	US212 - Fm Doland E 7.7	AC Surfacing of Shoulders	0.831	2027	1.065	
116	PP 8013(15)	0AJN	Clark	0.0		435th Ave (CR-19) - by Vienna, BSNF, DOT #097360S	Signal Removal	0.029	2027	0.032	

Seq	Project Number	PC #	County	Length	Route	Location of Project	Work Description	Federal Funds ¥	Fiscal Year	Total Cost (Mil \$)	¥
117	PT NBIS(51) PT NBIS(54)	07DC 07DD	Brule Charles Mix Clay Corson Hughes Potter Walworth Yankton	0.0	I90E I90EL SD1806 SD19 SD44 US12 US14E US212	Missouri River Bridges at: I90 & I90L at Chamberlain; SD44, SD19 near Vermillion; SD1806 & US12 near Mobridge; US14 at Pierre; US212 W of Gettysburg; Pedestrian Walkway at Yankton	Underwater Bridge Inspections	0.325	2027	0.395	
118	NH-P 0023(74)	0AAN	Clay Yankton	18.7	SD46 SD50 SD50EF SD50W US81 US81N US81S	Various Locations in the Yankton Area	Rout & Seal	0.135	2027	0.165	
119	IM-NH-P 0023(75)	0AC8	Bon Homme Clay Lincoln Union	50.0	I29N I29S SD11 SD19 SD37 SD50 SD50E SD50EL SD50L SD50W SD50WL	Various Locations in the Yankton Area	Asphalt Surface Treatment	1.978	2027	2.414	
120	PT 0019(51)5 PT 0050(144)407	0822 09VV	Clay	0.0	SD19 SD50	SD19 - Str 1.2 N of SD50 Jct over Vermillion River; SD50 - Str 2 NW of Vermillion over SD50WL/BNSF RR	Berm Repair, Rip Rap, Replace Downspout	0.427	2028	0.528	
121	NH 0018(254)419 P 0019(52)31 P 019A(30)25 PH 0050(148)410	06QW 079T 0900 0AA4	Clay Turner	19.4	SD19 SD19A SD50E US18	SD19 - Fm SD46 N to W Jct of US18; US18 - Fm S Jct to N Jct of SD19; SD19A Fm SD46 to SD19; SD50 E - Jct Crawford Rd in Vermillion	Shoulder Widening, Mill, AC Resurfacing, Pipe Work, LSDC Overlay, Curb Repair, Berm Repair, Joints, Bridge Rail, Guardrail; Modify Intersection	11.857	2028	15.105	

By County

Clay

Seq	Project Number	PC #	County	Length	Route	Location of Project	Work Description	Federal Funds ¥	Fiscal Year	Total Cost(Mil \$)	¥
122	IM-NH 0020(803)	0AC5	Clay Douglas Sanborn Union	0.0	I29N I29S SD37N SD37S SD50E SD50W US18	Various Locations Throughout the Mitchell Region	Regionwide Automatic Traffic Counter	0.597	2029	0.742	
123	P 029L(01)6 P 029L(02)6 P 050L(04)406 NH 0050(150)396 NH 0019(63)4	092V 08Y0 0A8J 0AH6 0AH4	Clay Union	4.5	I29L SD19 SD50E SD50EL SD50L SD50WL	I29 L - E Elk Point Intch over I29; I29 L - In Elk Point; SD50/50L - Interchange W of Vermillion; SD50 E - 1.3 E of Gayville; SD19 - Fm SD50L to W Vermillion City Limits	Replace Str Bridge, Approach Grading; Mill, AC Resurfacing, AC Surfacing, Sidewalk, Lighting, Remove PCC, Pipe Work; AC Surfacing	20.600	2030	24.609	

By County

Codington

Seq	Project Number	PC #	County	Length	Route	Location of Project	Work Description	Federal Funds ¥	Fiscal Year	Total Cost (Mil \$)	¥
124	IM-NH-P 0012(335)	0AAL	Brookings Codington Deuel Hamlin	34.1	I29S SD15 US81	Various Locations in the Watertown Area	Rout & Seal	0.282	2027	0.344	
125	NH-P 0012(336)	0AC2	Brookings Codington Deuel Hamlin Kingsbury	42.0	SD21 SD28 US14E US14W US212 US212E US212W US81	Various Locations in the Watertown Area	Asphalt Surface Treatment	0.685	2027	0.835	
126	P TAPU(45)	09QK	Codington	0.5		Watertown - Along Lake Kampeska fm Sandy Shore Rec Area E along South Lake Drive approx 2,850', Connecting to the Existing Bike Trail	AC Shared Use Path, CE	0.416	2027	0.520	
127	IM 0297(43)170	09K3	Codington	0.0	I29N I29S	I29 N & S - N of Hamlin/Codington Co Line over 462nd Ave	LSDC Overlay, Joint Modification	0.761	2028	0.836	
128	IM-CR 0296(36)151	09QW	Codington Deuel Hamlin	55.3	I29N I29S	I29 N & S - Fm SD28 to Watertown	AC Resurfacing of Shoulders	12.346	2028	14.259	
129	P 0020(240)395	067L	Codington	0.0	SD20	SD20 - Str 1.3 SE of SD139 over Lake Kampeska Outlet	Replace Str Bridge, Approach Grading	6.042	2029	7.735	
130	P-B 020P(01)394	04FJ	Codington	0.0	SD20P	SD20P - At North Lake Kampeska Over a Ck	Remove Str, Obliterate Road	0.081	2030	0.106	
131	NH 0212(220)378	0AE5	Codington	0.0	US212	US212 - 1.4 E of US81 over Willow Ck	Approach Slabs, Approach Surfacing	0.627	2030	0.765	

Seq	Project Number	PC #	County	Length	Route	Location of Project	Work Description	Federal Funds ¥	Fiscal Year	Total Cost (Mil \$)	¥
132	*NH-B 0012(197)183	04XF	Corson	0.7	US12	US12 - Fm 3.5 W to 2.7 W of the Walworth Co Line	Replace Str Bridge, Approach Grading, Grading, AC Surfacing	6.643	2027	9.628	
133	PT NBIS(51) PT NBIS(54)	07DC 07DD	Brule Charles Mix Clay Corson Hughes Potter Walworth Yankton	0.0	I90E I90EL SD1806 SD19 SD44 US12 US14E US212	Missouri River Bridges at: I90 & I90L at Chamberlain; SD44, SD19 near Vermillion; SD1806 & US12 near Mobridge; US14 at Pierre; US212 W of Gettysburg; Pedestrian Walkway at Yankton	Underwater Bridge Inspections	0.325	2027	0.395	
134	NH 0012(308)105 P 0065(22)226	08JG 08JJ	Corson	0.0	SD65 US12	US12 - 6 E Perkins Co Line over Br Hay Ck; SD65 - 5.3 S of US12 over White Shirt Ck	Polymer Chip Seal	0.225	2027	0.275	
135	NH 0012(309)164	08JK	Corson	0.0	US12	US12 - 5.5 SE of McLaughlin over Ck	LSDC Overlay	0.223	2027	0.272	
136	PT 0063(45)144 PT 0012(175)106 PT 0212(161)135	03WC 03UA 03UC	Corson Haakon Ziebach	0.0	SD63 US12 US212	SD63 - Str 0.5 S of the Ziebach/Haakon Co Line Over Hermaphrodite Ck; US12 - Str 6.7 E of the Perkins Co Line Over Hay Ck; US212 - Str 0.5 W of Dupree Over Bear Ck	Scour Protection	0.566	2027	0.689	
137	P 1806(29)365 NH 0012(324)187	09RY 09T0	Corson Walworth	0.0	SD1806 US12	SD1806 - 0.4 N of US12 over Lake Oahe/Grand Rv; US12 - Corson-Walworth Co Line over Missouri Rv/Oahe Lake	Strip Seal Replacement, Replace Joints, Bearing Repair	1.788	2027	2.183	
138	NH-P 0032(51)	0AAH	Corson Dewey	97.4	SD1806 SD1806P SD63 SD65 US12 US212	Various Locations in the Mobridge Area	Rout & Seal	0.752	2027	0.918	

By County

Corson

Seq	Project Number	PC #	County	Length	Route	Location of Project	Work Description	Federal Funds ¥	Fiscal Year	Total Cost(Mil \$)	¥
139	P TAPR(46) P TAPR(44)	08W8 08EG	Corson	2.5		Wakpala - Along SD1806 fm SD1806P to Wakpala School Entrance; Wakpala - along SD1806P fm Prairie Ave to SD1806	AC Shared Use Path, CE; AC Shared Use Path, CE	0.877	2027	1.440	
140	NH 0012(327)183	09X4	Corson	1.0	US12	US12 - Fm 2.7 W to 1.5 W of the Walworth Co Line	Grading, AC Surfacing	4.544	2028	7.369	
141	P 0032(49)	09XF	Campbell Corson	27.9	SD1806 SD271	Various Locations Throughout the Mobridge Area	Areawide Pipe Work Projects	2.320	2028	3.170	
142	P 1806(30)365	0A51	Corson	0.0	SD1806	SD1806 - 0.4 N of US12 over Oahe Lk (Grand Rv)	Substructure Repair, Bearing Replacement	0.685	2029	0.837	
143	P 0063(54)246 NH 0012(334)159	069T 09VR	Corson	12.7	SD63 US12	SD63 - Fm 4.5 S of McLaughlin to N City Limit of McLaughlin, Fm 2 N of McLaughlin to the ND State Line; US12 - In McLaughlin	Mill, AC Resurfacing, Pipe Work, Curb Ramps, Lighting	4.924	2029	6.313	
144	P 0063(60)239	0781	Corson	7.0	SD63	SD63 - Fm 11.8 N of SD20 N 7.2	Grading, Interim Surfacing, End Blocks, Bridge Rail, LSDC Overlay, Replace Joints	14.099	2030	18.647	
145	NH 0012(337)174 P 0065(23)220	0A53 0A54	Corson	0.0	SD65 US12	US12 - 1.5 NW of SD20 over Snake Ck; SD65 - 10.6 S of US12 over Hump Ck	Polymer Chip Seal	0.358	2030	0.436	

By County

Custer

Seq	Project Number	PC #	County	Length	Route	Location of Project	Work Description	Federal Funds ¥	Fiscal Year	Total Cost(Mil \$)	¥
146	NH 0018(246)68 P 0089(11)40	08HF 08KL	Custer Fall River	0.0	SD89 US18	US18 - 6 E of US385S over S Fork Blacktail Ck; SD89 - 6.8 N of Fall River Co Line over Ck	LSDC Overlay, Berm Repair, Approach Slabs, Approach Pavement, Replace Joints	1.211	2027	1.478	
147	NH 0016(107)13	0931	Custer	0.5	US16	US16 - Hell Canyon	Retaining Wall Repair	1.028	2027	1.368	
148	P 0043(250)	09X0	Custer Fall River	15.2	SD89	Various Locations in the Custer Area	Crack Leveling	0.362	2027	0.442	
149	NH 0043(252)	0AAE	Custer Fall River	7.2	SD79 SD79N SD79S US385	Various Locations in the Custer Area	Rout & Seal	0.042	2027	0.051	
150	NH-P 0043(253)	0AAQ	Custer Fall River Pennington	54.4	SD87 US16A US16AE US16AW US18E US385	Various Locations in the Custer Area	Asphalt Surface Treatment	1.874	2027	2.287	
151	BRF 6488(00)26-1	0AFU	Custer	0.2		Structure 11.7 E & 0.8 N of Buffalo Gap on Riverside Rd over the Cheyenne Rv SN 17-496-252	Structure Preservation – Bridge Improvement Grant	0.000	2027	0.649	
152	PH 0385(58)61	06K6	Custer	0.0	US385	US385 - Jct of Carroll Creek Rd	Install NB Left Turn Lane	0.277	2027	0.350	
153	NH 0079(89)39	08CV	Custer	0.0	SD79N	SD79 N - 6 N of Buffalo Gap	Replace Partial Str RCBC, Approach Grading	1.064	2028	1.364	
154	NH 0040(205)	0AC7	Butte Custer	0.0	US16 US212	Various Locations Throughout the Rapid City Region	Regionwide Automatic Traffic Counter	0.341	2028	0.416	
155	P 0089(12)58	09EY	Custer	6.0	SD89	SD89 - Fm US16A to SD87	Mill, AC Resurfacing, Pipe Work	2.158	2028	2.821	

¥ Costs reflect anticipated inflation

HC65Coding.rpt

By County

Custer

Seq	Project Number	PC #	County	Length	Route	Location of Project	Work Description	Federal Funds ¥	Fiscal Year	Total Cost(Mil \$)	¥
156	*NH-CR 0016(64)26	4794	Custer	1.7	US16	US16 - Fm 4th St in Custer to N of Buckhorn Lp	Urban Grading, Curb & Gutter, Storm Sewer, Lighting, PCC Surfacing, Sidewalk, Curb Ramps, Signal	15.769	2028	20.856	
157	NH 0043(254)	0ACA	Custer	25.9	SD79 SD79S	Various Locations in the Custer Area	PCC Grinding	4.107	2028	5.011	
158	P 0087(14)53	08KK	Custer	0.0	SD87	SD87 - 4.9 S of US16A over French Ck	Replace Str Bridge, Approach Grading	2.561	2029	3.302	

Seq	Project Number	PC #	County	Length	Route	Location of Project	Work Description	Federal Funds ¥	Fiscal Year	Total Cost(Mil \$)	¥
159	IM-CR 0907(94)297	09R5	Aurora Davison	23.8	I90E I90EF I90W I90WF	I90 E & W - Fm White Lake to Mount Vernon	Mill, AC Resurfacing of Shoulders	8.348	2027	9.642	
160	NH-P 0034(217)328 NH 0037(174)82	06Q5 09CC	Davison Sanborn	36.0	SD34 SD34E SD34W SD37N SD37S	SD34 E & W - Fm Woonsocket to the S SD37 Jct; SD37 N - Fm 2 N of the Mitchell Airport to 1 S of SD34, SD37 S - Fm 3.5 N of the Mitchell Airport to SD34	Rubblize PCC Pavement, AC Resurfacing, AC Surfacing, Modify Intersection, Pipe Work; Full Depth Reclamation of Shoulders, AC Resurfacing of Shoulders	20.671	2027	26.446	
161	IM-NH-P 0021(192)	0AAG	Aurora Brule Charles Mix Davison Gregory Hanson McCook Sanborn	102.8	I90E I90P I90W SD37N SD37S SD42 SD45 SD46 US18	Various Locations in the Mitchell Area	Rout & Seal	1.135	2027	1.385	
162	IM-NH-P 0021(193)	0AAU	Aurora Buffalo Charles Mix Davison Douglas Hanson McCook Sanborn	74.2	I90E I90L I90W SD37 SD37N SD42 SD46 SD50 US18 US281	Various Locations in the Mitchell Area	Asphalt Surface Treatment	2.581	2027	3.150	
163	PS 8018(11)	0ACW	Davison	0.0		Main St in Mt Vernon, Ringneck & Western RR, DOT#386051C	Crossing Surface, CE	0.036	2027	0.040	
164	PH 8018(449)	07XM	Davison	0.0		Various County, City & Township Roads in Davison Co	Signing & Delineation	1.873	2027	1.873	
165	NH 0037(176)66	09DR	Davison	0.0	SD37	SD37 - 6.5 S of I90 over Ck	Replace Str RCBC, Approach Grading	1.641	2028	2.119	

By County

Day

Seq	Project Number	PC #	County	Length	Route	Location of Project	Work Description	Federal Funds ¥	Fiscal Year	Total Cost(Mil \$)	¥
166	P-PH 6147(12)	02SN	Day	6.0		Day County #01 from 142 St on the S side of at Waubay, S 2 on 446 Ave, E 1 on 144 St, and S 3 on 447 Ave to 147 St, RSI Category Day Co Rd #1 (447th Ave) Between 145th St & 147th St	Grading, Base Course, Wetland Mitigation, RSI Category - Grading to Correct Horizontal & Vertical Alignment, Reduce Shoulder Drop Off, & Lengthen Pipe	4.599	2027	7.298	
167	P 0025(100)196 P 0025(103)193	08D6 08GH	Day Marshall	21.2	SD25	SD25 - Fm 2 E of Roslyn to 4 E; SD25 - Fm Roslyn to Lake City	Grading, AC Surfacing, AC Resurfacing, Pipe Work	12.695	2027	16.303	
168	NH 0013(175)	0AAC	Brown Day Faulk Roberts	46.9	US12 US12E US12W US212 US281 US281N US281S	Various Locations in the Aberdeen Area	Rout & Seal	0.310	2027	0.379	
169	NH-P 0011(328)	0AAP	Brown Day Edmunds Faulk McPherson Spink	106.7	SD20 SD253 SD45 US12 US12E US12W	Various Locations in the Aberdeen Area	Asphalt Surface Treatment	3.234	2027	3.946	
170	P 6147(00)	0ACH	Day	6.0		Day County #01 from 142 St on the S side of at Waubay, S 2 on 446 Ave, E 1 on 144 St, and S 3 on 447 Ave to 147 St, RSI Category Day Co Rd #1 (447th Ave) Between 145th St & 147th St	AC Surfacing, RSI Category - Rumble Strips	0.000	2028	3.250	
171	NH 0012(321)309	08XN	Brown Day	8.8	US12E	US12 E - Fm Beginning of Divided E of Groton to Andover	Mill, AC Resurfacing, Pipe Work	2.158	2028	2.768	
172	P 0027(13)212	06R4	Day Marshall	18.3	SD27	SD27 - Fm Day/Marshall Co Line to Britton	Mill, AC Resurfacing, Pipe Work, Curb Ramps, Sidewalk	5.802	2028	7.397	
173	P TAPR(63)	0A81	Day	0.4		Waubay - Main St fm S of US12 to Summit Ave	AC Shared Use Path, CE	0.215	2028	0.265	

¥ Costs reflect anticipated inflation

HC65Coding.rpt

By County

Deuel

Seq	Project Number	PC #	County	Length	Route	Location of Project	Work Description	Federal Funds ¥	Fiscal Year	Total Cost (Mil \$)	¥
174	IM-NH-P 0012(335)	0AAL	Brookings Codington Deuel Hamlin	34.1	I29S SD15 US81	Various Locations in the Watertown Area	Rout & Seal	0.282	2027	0.344	
175	NH-P 0012(336)	0AC2	Brookings Codington Deuel Hamlin Kingsbury	42.0	SD21 SD28 US14E US14W US212 US212E US212W US81	Various Locations in the Watertown Area	Asphalt Surface Treatment	0.685	2027	0.835	
176	IM-CR 0296(36)151	09QW	Codington Deuel Hamlin	55.3	I29N I29S	I29 N & S - Fm SD28 to Watertown	AC Resurfacing of Shoulders	12.346	2028	14.259	
177	IM 0295(49)125	09T2	Brookings Deuel Hamlin	0.0	I29N I29S	I29 N & S - 4 NW of Exit 164 (SD22 over Stray Horse Ck), 0.9 N of Exit 150 (SD28 over Peg Munky Run Ck), 3 S of Exit 140 (SD30) & 2 S of Exit 127 (SD324)	LSDC Overlay, End Blocks, Approach Paving, Approach Guardrail, Modify Joints	3.324	2028	3.654	
178	*P-PH 0015(85)141	05F5	Deuel	9.1	SD15	SD15 - Fm Clear Lake N to US212	Grading, Interim Surfacing	14.729	2028	18.247	
179	P 0015(97)141	078T	Deuel	9.1	SD15	SD15 - Fm Clear Lake to US212	AC Surfacing	6.775	2029	8.685	
180	PH 8020(17)	08Q7	Deuel	0.0		Various County & City Roads in Deuel Co	Signing & Delineation	0.487	2029	0.487	
181	P 0022(98)365	08YY	Deuel	0.0	SD22	SD22 - 5.3 & 5.4 E of I29 Interch over Ck & Str's 8.7, 9.3 & 11.4 E of SD15 over Cobb Ck	Replace Str Bridge & RCBC, Approach Grading	11.996	2030	15.484	

¥ Costs reflect anticipated inflation

HC65Coding.rpt

By County

Dewey

Seq	Project Number	PC #	County	Length	Route	Location of Project	Work Description	Federal Funds ¥	Fiscal Year	Total Cost(Mil \$)	¥
182	NH-P 0032(33)	06F2	Dewey Ziebach	0.0	SD63 US212	Various Locations Throughout the Mobridge Area	Areawide Pipe Work Projects	2.628	2027	3.743	
183	NH-P 0032(51)	0AAH	Corson Dewey	97.4	SD1806 SD1806P SD63 SD65 US12 US212	Various Locations in the Mobridge Area	Rout & Seal	0.752	2027	0.918	
184	NH-P 0032(52)	0AAV	Campbell Dewey Walworth Ziebach	112.5	SD1804 SD20 SD47 SD63 US212 US83 US83N US83S	Various Locations in the Mobridge Area	Asphalt Surface Treatment	4.036	2027	4.924	
185	P TAPR(43) P TAPR(49)	08EF 08WC	Dewey	2.0		La Plant - along US212 fm the La Plant convenience store to 1st Ave; La Plant - Along 1st Ave fm US212 to Tiospaye Topa Rd	PCC Shared Use Path, CE; PCC Sidewalk, CE	0.800	2027	1.455	
186	P 0063(55)190 P 0020(243)152	06CX 09J9	Dewey	13.8	SD20 SD63	SD63 - Fm the W Jct of SD20 S 13.1; SD20 - S SD63 Jct	Grading, Interim Surfacing, Replace Str RCBC, Extend Str RCBC	21.655	2028	35.659	
187	PH 8021(02)	05WQ	Dewey	0.0		Various County, City, & Township Roads in Dewey Co	Signing & Delineation - Gravel Roads ONLY	0.706	2028	0.941	
188	P-CR 0020(210)140	0801	Dewey	0.4	SD20	SD20 - Through Isabel	Curb Ramps, Sidewalk, Lighting	1.448	2029	2.071	
189	P 0063(73)190 P 0020(246)152	092G 09JA	Dewey	13.8	SD20 SD63	SD63 - Fm the W Jct of SD20 S 13.1; SD20 - S SD63 Jct	AC Surfacing	7.873	2029	10.096	
190	P 0063(74)186	0AKU	Dewey	0.0	SD63	SD63 - 13 N of US212 over Moreau Rv	Berm Repair	0.223	2030	0.273	

¥ Costs reflect anticipated inflation

HC65Coding.rpt

Seq	Project Number	PC #	County	Length	Route	Location of Project	Work Description	Federal Funds ¥	Fiscal Year	Total Cost(Mil \$)	¥
191	NH 0018(251)360 P 0044(242)355 PT 0050(142)303 PT 0046(86)290 PT 0044(241)327	090C 090D 090E 090F 090G	Charles Mix Douglas Hutchinson	0.0	SD44 SD46 SD50 US18	US18 - Douglas/Charles Mix Co Line over Ck; SD44 - 6.5 E of SD37 over N Br Dry Ck; SD50 - 4.1 S of Geddes over Pease Ck; SD46 - 1.3 E of Wagner over Choteau Ck; SD44 - 0.5 W of US281 N over Andes Ck	Column Repair, Berm Repair, Rip Rap	0.468	2027	0.570	
192	IM-NH-P 0021(193)	0AAU	Aurora Buffalo Charles Mix Davison Douglas Hanson McCook Sanborn	74.2	I90E I90L I90W SD37 SD37N SD42 SD46 SD50 US18 US281	Various Locations in the Mitchell Area	Asphalt Surface Treatment	2.581	2027	3.150	
193	NH 0018(242)355	08GJ	Charles Mix Douglas Hutchinson	18.1	US18	US18 - Fm E Jct of US281 to SD37	Mill, AC Resurfacing, Pipe Work	6.825	2028	8.751	
194	IM-NH 0020(803)	0AC5	Clay Douglas Sanborn Union	0.0	I29N I29S SD37N SD37S SD50E SD50W US18	Various Locations Throughout the Mitchell Region	Regionwide Automatic Traffic Counter	0.597	2029	0.742	

By County

Edmunds

Seq	Project Number	PC #	County	Length	Route	Location of Project	Work Description	Federal Funds ¥	Fiscal Year	Total Cost(Mil \$)	¥
195	NH-P 0011(328)	0AAP	Brown Day Edmunds Faulk McPherson Spink	106.7	SD20 SD253 SD45 US12 US12E US12W	Various Locations in the Aberdeen Area	Asphalt Surface Treatment	3.234	2027	3.946	
196	P 0045(67)159	09E3	Edmunds Faulk	17.0	SD45	SD45 - Fm SD20 N to Ipswich	Mill, AC Resurfacing, Pipe Work	5.042	2028	6.463	
197	P-CR 0253(07)172	09E5	Edmunds	9.0	SD253	SD253 - Fm US12 to Hosmer	Mill, AC Resurfacing, Pipe Work	2.863	2028	3.671	
198	NH-B 0012(292)267	067K	Edmunds	0.0	US12	US12 - Str 4.2 E of Ipswich over a Ck	Replace Str RCBC, Approach Grading	2.451	2029	3.147	
199	*NH 0012(199)263	05EP	Brown Edmunds	24.7	US12 US12E US12W	US12 - Fm Ipswich to Aberdeen	AC Surfacing	8.201	2029	10.516	

Seq	Project Number	PC #	County	Length	Route	Location of Project	Work Description	Federal Funds ¥	Fiscal Year	Total Cost(Mil \$)	¥
200	NH 0018(246)68 P 0089(11)40	08HF 08KL	Custer Fall River	0.0	SD89 US18	US18 - 6 E of US385S over S Fork Blacktail Ck; SD89 - 6.8 N of Fall River Co Line over Ck	LSDC Overlay, Berm Repair, Approach Slabs, Approach Pavement, Replace Joints	1.211	2027		1.478
201	P 0043(00)	049U	Fall River	2.0		Fm SD471 to Provo W and NW to Igloo approximately 2 miles	Grading, Gravel Surfacing, ROW, Obliteration of Existing Roadway and Strs	0.000	2027		5.722
202	P 0043(250)	09X0	Custer Fall River	15.2	SD89	Various Locations in the Custer Area	Crack Leveling	0.362	2027		0.442
203	NH 0043(252)	0AAE	Custer Fall River	7.2	SD79 SD79N SD79S US385	Various Locations in the Custer Area	Rout & Seal	0.042	2027		0.051
204	NH-P 0043(253)	0AAQ	Custer Fall River Pennington	54.4	SD87 US16A US16AE US16AW US18E US385	Various Locations in the Custer Area	Asphalt Surface Treatment	1.874	2027		2.287
205	PP-PS 0018(263)62	0ACL	Fall River	0.0	US18	US18 - Oelrich, RCP&E RR, DOT# 190173L	Signals, Crossing Surface, CE	0.338	2027		0.375
206	PP-PS 0385(66)8	0ACN	Fall River	0.0	US385N US385S	US385 - Oelrich, RCP&E RR, DOT# 190166B	Signals, Crossing Surface, CE	0.495	2027		0.550
207	PH 8024(16)	09UD	Fall River	0.0		Various County & City Roads in Fall River Co	Signing & Delineation	1.475	2028		1.475
208	NH-B 0018(244)66	08PF	Fall River	0.0	US18	US18 - Str 4.4 E of US385 S over Ck	Replace Str RCBC, Approach Grading	1.803	2029		2.389
209	NH 0018(262)18	09T6	Fall River	0.0	US18	US18 - 6 NE of Edgemont over Draw Ck & 3 S of US18 & SD89 over Draw	LSDC Overlay, Replace Joints, Approach Slabs	1.927	2029		2.351
210	PH 0043(97)26	09U9	Fall River	0.6	SD79 US18	SD79 - US18 Jct	Modify Intersection, Lighting	1.301	2029		1.515

By County

Fall River

Seq	Project Number	PC #	County	Length	Route	Location of Project	Work Description	Federal Funds ¥	Fiscal Year	Total Cost(Mil \$)	¥
211	P 0471(11)28 P 018P(00)11	08P2 0958	Fall River	1.4	SD471 US18P	SD471 - Fm H St to US18 in Edgemont; SD18P - Fm W Jct US18 to SD471	Grading, AC Surfacing, Mill, AC Resurfacing, Lighting, Sidewalk, Curb Ramps, Drainage Improvments	4.339	2030	5.788	

By County

Faulk

Seq	Project Number	PC #	County	Length	Route	Location of Project	Work Description	Federal Funds ¥	Fiscal Year	Total Cost(Mil \$)	¥
212	NH-B 0212(194)266	05H1	Faulk	1.4	US212	US212 - Fm 1 W of Faulkton to Airport Rd	Replace Str Bridge, Approach Grading, Mill, AC Resurfacing, AC Surfacing, Curb Ramps	3.836	2027	5.016	
213	NH 0212(213)282	07YY	Faulk Spink	24.0	US212	US212 - Fm Orient Corner E to Redfield	Mill, AC Resurfacing	8.510	2027	10.912	
214	NH 0013(175)	0AAC	Brown Day Faulk Roberts	46.9	US12 US12E US12W US212 US281 US281N US281S	Various Locations in the Aberdeen Area	Rout & Seal	0.310	2027	0.379	
215	NH-P 0011(328)	0AAP	Brown Day Edmunds Faulk McPherson Spink	106.7	SD20 SD253 SD45 US12 US12E US12W	Various Locations in the Aberdeen Area	Asphalt Surface Treatment	3.234	2027	3.946	
216	P 0045(67)159	09E3	Edmunds Faulk	17.0	SD45	SD45 - Fm SD20 N to Ipswich	Mill, AC Resurfacing, Pipe Work	5.042	2028	6.463	

By County

Grant

Seq	Project Number	PC #	County	Length	Route	Location of Project	Work Description	Federal Funds ¥	Fiscal Year	Total Cost(Mil \$)	¥
217	BRO-B 8026(37)	09MR	Grant	0.2		Structure 3.7 W & 2 S of Albee on 163 St over the South Fork of the Yellow Bank Rv, SN 26-293-210	Structure, Approach Grading, PE (2023 Local Federal Bridge Replacement Program)	1.276	2027	1.276	
218	P 0015(91)174 P 0106(07)332	06WM 06WU	Grant Roberts	2.0	SD106 SD15	SD15 - Through Milbank; SD106 - Through Claire City	Curb Ramps, Sidewalk	2.892	2028	3.927	
219	PT 0015(96)178 PT 0025(113)236 PT 0106(09)334	090A 09DH 09DJ	Grant Roberts	0.0	SD106 SD15 SD25	SD15 - 3.6 N of US12 over Br Whetstone Rv; SD25 - 0.3 N Jct SD106 Upper Little Minnesota Rv; SD106 - 3.2 W of SD127 over Little Minnesota Rv	Channel Cleanout, Berm Repair, Riprap	0.480	2028	0.591	
220	NH-P 0012(331)	09X7	Brookings Grant	17.8	SD15 US14	Various Locations in the Watertown Area	Pavement Restoration	5.825	2028	7.108	
221	P TAPR(67)	0A84	Grant	0.4		Milbank - Along E 7th Ave fm the existing sidewalk to Flynn Dr & Along Flynn Dr Fm E 7th Ave to Healthy Wy	AC Shared Use Path, CE	0.298	2028	0.364	
222	NH 0012(320)399	08M3	Grant	0.0	US12	US12 - 0.6 E of Jct SD109 over Whetstone Rv Diversion Channel	Replace Str Bridge, Approach Grading	8.553	2029	11.116	
223	P 0015(98)176 P 0109(02)153	09QU 09QV	Grant Roberts	18.6	SD109 SD15	SD15 - Fm Milbank N 6.4 ; SD109 - Fm Big Stone to SD15	Mill, AC Resurfacing, Pipe Work	6.398	2029	8.236	

By County

Gregory

Seq	Project Number	PC #	County	Length	Route	Location of Project	Work Description	Federal Funds ¥	Fiscal Year	Total Cost (Mil \$)	¥
224	*P 0047(125)2	08J8	Gregory	0.0	SD47	SD47 - 2.8 N of NE State Line over a Ck & 5.3 S of US18 over Ponca Ck	LSDC Overlay, Curb Repair, Bridge Rail, Guardrail, Berm Repair	1.151	2027	1.403	
225	NH 0018(261)263	08G7	Gregory Tripp	9.7	US18	US18 - Fm E of Colome to W of Dallas	Unbonded Concrete Overlay	11.077	2027	14.203	
226	IM-NH-P 0021(192)	0AAG	Aurora Brule Charles Mix Davison Gregory Hanson McCook Sanborn	102.8	I90E I90P I90W SD37N SD37S SD42 SD45 SD46 US18	Various Locations in the Mitchell Area	Rout & Seal	1.135	2027	1.385	
227	NH-P 0033(51)	0AAM	Gregory Lyman Tripp	55.5	SD248 SD47 US18	Various Locations in the Winner Area	Rout & Seal	0.460	2027	0.561	
228	PT 0044(231)274	08QN	Gregory	15.5	SD44	SD44 - Fm SD47 to Missouri River	Erosion & Slide Repair, Spot Grading, Pipe work	3.727	2028	4.947	
229	P 0021(168)	06EX	Gregory	20.1	SD1806 SD44	Various Locations Throughout the Mitchell Area	Areawide Pipe Work Projects	1.138	2029	1.388	
230	P 0044(259)290	0AE6	Charles Mix Gregory	2.2	SD44	SD44 - Over Missouri Rv (Platte/Winner Bridge)	AC Surfacing	2.143	2030	2.748	
231	P 0047(127)0	09R2	Gregory	12.6	SD47	SD47 - Fm NE State Line to Burke	Mill, AC Resurfacing, Pipe Work	3.973	2030	5.095	

Seq	Project Number	PC #	County	Length	Route	Location of Project	Work Description	Federal Funds ¥	Fiscal Year	Total Cost(Mil \$)	¥
232	PT 0063(45)144 PT 0012(175)106 PT 0212(161)135	03WC 03UA 03UC	Corson Haakon Ziebach	0.0	SD63 US12 US212	SD63 - Str 0.5 S of the Ziebach/Haakon Co Line Over Hermaphrodite Ck; US12 - Str 6.7 E of the Perkins Co Line Over Hay Ck; US212 - Str 0.5 W of Dupree Over Bear Ck	Scour Protection	0.566	2027		0.689
233	PT 0063(70)141	09AD	Haakon	1.2	SD63	SD63 - 1.8 S of Cheyenne Rv to Robbs Flat Rd	Erosion Repair	1.511	2027		1.984
234	NH-P 0031(67)	0AAW	Haakon Hughes Hyde Jackson Stanley	48.9	SD34 SD34E SD34W SD63 US14	Various Locations in the Pierre Area	Asphalt Surface Treatment	1.778	2027		2.170
235	BRO 8028(00)26-3	0AFV	Haakon	0.2		Structure 15.7 W & 4.4 N of Milesville on Ash Creek Rd (Four Corners Bridge) over the Cheyenne River SN 28-003-156	Structure Preservation – Bridge Improvement Grant	0.000	2027		0.859
236	NH 0014(263)169	09T1	Haakon	0.0	US14	US14 - 0.6 E of Midland over Mitchell Ck	LSDC Overlay	0.248	2028		0.304
237	NH 0034(223)126	06PW	Haakon	15.0	SD34	SD34 - Fm 2.5 E of Cheyenne River Bridge to the S SD73 Jct	Mill, AC Resurfacing, Pipe Work	5.728	2029		7.463
238	NH 0014(252)128	06Q4	Haakon Jackson	22.2	US14	US14 - Fm Cottonwood to 8 E of Phillip	Mill, AC Resurfacing, Pipe Work	12.304	2029		15.893
239	NH 0014(266)151	09TG	Haakon	16.5	US14	US14 - Fm 8 E of Philip to Midland	Mill, AC Resurfacing, Pipe Work	6.434	2029		8.379
240	*NH 0034(183)121	05FV	Haakon Ziebach	1.5	SD34	SD34 - Str Over the Cheyenne River  Construction planned for 2030 & 2031.	Replace Str Bridge, Grading	22.415	2030		28.687
241	NH 0073(88)95	08PD	Haakon	0.0	SD73	SD73 - Str 2.5 N of US14 over Grindstone Ck	Replace Str Bridge, Approach Grading	4.375	2030		5.678
242	NH 0034(231)115	0AJW	Haakon Ziebach	10.4	SD34	SD34 - Fm Meade/Ziebach Co Line to 2.5 E of Cheyenne Rv	Pipe Work	1.809	2030		2.208

Seq	Project Number	PC #	County	Length	Route	Location of Project	Work Description	Federal Funds ¥	Fiscal Year	Total Cost (Mil \$)	¥
243	P-B-PT 0028(48)346	06NG	Hamlin	3.8	SD28	SD28 - Fm 192nd St E of Lake Poinsett to 5.2 W of Estelline; SD28 - 2.3 W Deuel Co Line over Big Sioux River	Grading, Interim Surfacing, Replace Str RCBC & Bridge, Approach Grading	13.200	2027	17.986	
244	IM-NH-P 0012(335)	0AAL	Brookings Codington Deuel Hamlin	34.1	I29S SD15 US81	Various Locations in the Watertown Area	Rout & Seal	0.282	2027	0.344	
245	NH-P 0012(336)	0AC2	Brookings Codington Deuel Hamlin Kingsbury	42.0	SD21 SD28 US14E US14W US212 US212E US212W US81	Various Locations in the Watertown Area	Asphalt Surface Treatment	0.685	2027	0.835	
246	IM-CR 0296(36)151	09QW	Codington Deuel Hamlin	55.3	I29N I29S	I29 N & S - Fm SD28 to Watertown	AC Resurfacing of Shoulders	12.346	2028	14.259	
247	IM 0295(49)125	09T2	Brookings Deuel Hamlin	0.0	I29N I29S	I29 N & S - 4 NW of Exit 164 (SD22 over Stray Horse Ck), 0.9 N of Exit 150 (SD28 over Peg Munky Run Ck), 3 S of Exit 140 (SD30) & 2 S of Exit 127 (SD324)	LSDC Overlay, End Blocks, Approach Paving, Approach Guardrail, Modify Joints	3.324	2028	3.654	
248	P 0028(57)346	09UX	Hamlin	3.5	SD28	SD28 - Fm 192nd St E of Lake Poinsett to 5.2 W of Estelline; SD28 - 2.3 W of Deuel Co Line over Big Sioux Rv	AC Surfacing	2.011	2028	2.579	
249	P 0028(55)345	08KC	Hamlin	0.0	SD28	SD28 - 3.3 E of US81 over Lake Poinsett Inlet	Replace Str Bridge, Approach Grading	3.556	2029	4.667	
250	P TAPR(74)	0AGR	Hamlin	0.2		Lake Norden - Along Park St fm Ray Antonen Field to SD28, Along SD28 to Existing Shared Use Path near Burlington St	AC Shared Use Path, CE	0.197	2029	0.240	

By County

Hamlin

Seq	Project Number	PC #	County	Length	Route	Location of Project	Work Description	Federal Funds ¥	Fiscal Year	Total Cost(Mil \$)	¥
251	P 0028(56)332	0902	Hamlin	0.0	SD28	SD28 - 1.5 E & 3.7 W of SD21 N over Lake Norden Outlet & Dolph Ck	Replace Str Bridge, Approach Grading	5.566	2030	7.197	

.....

By County

Hand

Seq	Project Number	PC #	County	Length	Route	Location of Project	Work Description	Federal Funds ¥	Fiscal Year	Total Cost(Mil \$)	¥
252	NH-P 0013(177)	0AAT	Beadle Clark Hand Hyde Kingsbury Spink	155.7	SD20 SD25 SD26 SD28 SD37 SD47 US14 US281	Various Locations in the Huron Area	Asphalt Surface Treatment	5.571	2027	6.798	
253	PP-PS 6417(05)	0A8V	Hand	0.0		Dakota Ave - In Ree Heights, RCP&E RR, DOT #189768V	Signals, Crossing Surface, CE	0.324	2027	0.360	
254	*P-PH 0045(61)101	07F1	Hand	9.8	SD45	SD45 - Fm the S Jct of US14 in Miller S 9.8	Grading, Interim Surfacing, Replace Str RCBC	16.677	2029	19.847	
255	NH-P 0010(122)	0AC4	Hand McPherson Spink	0.0	SD10 SD45 US281	Various Locations Throughout the Aberdeen Region	Regionwide Automatic Traffic Counter	0.337	2030	0.433	
256	P 0045(69)101	08KV	Hand	10.3	SD45	SD45 - Fm US14 in Miller S 10.3	AC Surfacing, Mill, AC Resurfacing, Curb Ramps, Lighting	6.369	2030	8.201	

By County

Hanson

Seq	Project Number	PC #	County	Length	Route	Location of Project	Work Description	Federal Funds ¥	Fiscal Year	Total Cost (Mil \$)	¥
257	IM 0908(101)336 IT 0908(109)336	07NX 09C8	Hanson McCook	0.8	I90E I90EF I90WF	I90 E - Weigh Station, 4 E of Mitchell, I90 W - Parking Area 4.5 E of Mitchell	Grading, PCC Surfacing, Mill, AC Resurfacing, Lighting, Building; Install Electronic Screening System	5.261	2027		5.816
258	IM 0907(92)334	091V	Hanson	0.0	I90E I90W	I90 E & W - Davison Co Line over James Rv & SD Owned RR	LSDC Overlay, Joints, Approach Slabs, Pavement, Rail, Berm Repair	3.700	2027		4.067
259	IM-NH 0021(189)	09LA	Aurora Hanson McCook	27.8	I90E I90W US281	Various Routes in the Mitchell Area	Joint & Spall Repair	12.265	2027		14.966
260	IM-NH-P 0021(192)	0AAG	Aurora Brule Charles Mix Davison Gregory Hanson McCook Sanborn	102.8	I90E I90P I90W SD37N SD37S SD42 SD45 SD46 US18	Various Locations in the Mitchell Area	Rout & Seal	1.135	2027		1.385
261	IM-NH-P 0021(193)	0AAU	Aurora Buffalo Charles Mix Davison Douglas Hanson McCook Sanborn	74.2	I90E I90L I90W SD37 SD37N SD42 SD46 SD50 US18 US281	Various Locations in the Mitchell Area	Asphalt Surface Treatment	2.581	2027		3.150
262	PP 6588(10)	09JR	Hanson	0.0		257th St - NW of Alexandria, BNSF RR, DOT #385998K	Lighting, CE	0.045	2027		0.050
263	P 0038(50)304	06D9	Hanson McCook	17.0	SD38	SD38 - Fm E of the SD38P Jct to the Hanson/McCook Co Line	Mill, AC Resurfacing, AC Surfacing	9.028	2027		11.562
264	P 0025(93)61	077D	Hanson	10.2	SD25	SD25 - Fm SD38 to the Hanson/Miner Co Line	Grading, Interim Surfacing	12.883	2029		16.541

¥ Costs reflect anticipated inflation

HC65Coding.rpt

By County

Hanson

Seq	Project Number	PC #	County	Length	Route	Location of Project	Work Description	Federal Funds ¥	Fiscal Year	Total Cost(Mil \$)	¥
265	P 0025(108)61	09AP	Hanson Miner	21.2	SD25	SD25 - Fm SD38 Jct to SD34	AC Surfacing, AC Resurfacing	9.590	2030	12.295	

.....

By County

Harding

Seq	Project Number	PC #	County	Length	Route	Location of Project	Work Description	Federal Funds ¥	Fiscal Year	Total Cost (Mil \$)	¥
266	NH 0073(86)190 P-B 0079(91)178	09E0 07WM	Harding Perkins	0.0	SD73 SD79	SD73 - 11.5 N of Meade Co Line over Moreau Rv & 4.7 S of SD20 E over Thunder Butte Ck; SD79 - 21.4 S of the SD20 Jct over the Moreau River	LSDC Overlay, Approach Slabs, Approach Pavement, Berm Repair, Rip Rap, Modify End Block, Joint Replacement	1.706	2027	2.080	
267	P 0079(96)217	09T5	Harding	0.0	SD79	SD79 - 13.7 N of SD20 over Big Nasty Ck	LSDC Overlay, Fatigue Retrofit, Replace Joints	0.729	2027	0.891	
268	NH-P 0042(105)	0AAD	Butte Harding Lawrence	32.8	SD79 US212 US85N	Various Locations in the Belle Fourche Area	Rout & Seal	0.254	2027	0.310	
269	NH-P 0042(106)	0AAR	Butte Harding Meade	56.0	SD73 SD79 US85	Various Locations in the Belle Fourche Area	Asphalt Surface Treatment	2.006	2027	2.448	
270	*NH-B 0085(105)134	07C7	Harding	12.5	US85	US85 - Fm 7 N of Buffalo to Ludlow	Grading, Interim Surfacing, Replace Str Bridge	23.885	2028	30.687	
271	NH-P 0042(78)	06JP	Butte Harding	0.0	SD20 SD79 US212 US85	Various Locations Throughout the Belle Fourche Area	Areawide Pipe Work Projects	3.282	2028	4.005	
272	NH 0085(121)134	06PM	Harding	12.5	US85	US85 - Fm 7 N of Buffalo to Ludlow	AC Surfacing	10.007	2029	12.830	
273	P-PH 0079(83)184	06R8	Harding	14.5	SD79	SD79 - Fm S of Slim Buttes to SD20	Grading, Interim Surfacing	24.395	2029	31.278	

Construction planned for 2029 & 2030.

By County

Hughes

Seq	Project Number	PC #	County	Length	Route	Location of Project	Work Description	Federal Funds ¥	Fiscal Year	Total Cost(Mil \$)	¥
274	PT NBIS(51) PT NBIS(54)	07DC 07DD	Brule Charles Mix Clay Corson Hughes Potter Walworth Yankton	0.0	I90E I90EL SD1806 SD19 SD44 US12 US14E US212	Missouri River Bridges at: I90 & I90L at Chamberlain; SD44, SD19 near Vermillion; SD1806 & US12 near Mobridge; US14 at Pierre; US212 W of Gettysburg; Pedestrian Walkway at Yankton	Underwater Bridge Inspections	0.325	2027	0.395	
275	P 0031(43)	06F6	Hughes Hyde	31.4	SD34 SD34E SD34W	Various Locations Throughout the Pierre Area	Areawide Pipe Work Projects	1.130	2027	1.499	
276	NH-P 0031(66)	0AAJ	Hughes Potter Stanley Sully	70.4	SD1806 US212 US83	Various Locations in the Pierre Area	Rout & Seal	0.484	2027	0.591	
277	NH-P 0031(67)	0AAW	Haakon Hughes Hyde Jackson Stanley	48.9	SD34 SD34E SD34W SD63 US14	Various Locations in the Pierre Area	Asphalt Surface Treatment	1.778	2027	2.170	
278	NH-P 0031(68)	0ACC	Hughes Stanley	5.1	SD34E SD34W US14 US14E US14W US83 US83N US83S	Various Locations in the Pierre Area	Joint & Spall	0.747	2027	0.911	
279	PP-PS 0014(267)250	0A8W	Hughes	0.0	US14	US14 - Blunt, RCP&E RR, DOT #189665V	Signals, Crossing Surface, CE	0.338	2027	0.375	
280	PH 00SW(116)	08PT	Hughes	2.4	US14 US14E US14W	Various Locations Statewide	Corridor Signal Timing	0.468	2027	0.520	

¥ Costs reflect anticipated inflation

HC65Coding.rpt

By County

Hughes

Seq	Project Number	PC #	County	Length	Route	Location of Project	Work Description	Federal Funds ¥	Fiscal Year	Total Cost (Mil \$)	¥
281	P TAPU(49)	0A8A	Hughes	0.3		Pierre - On Poplar Ave along the causeway, connecting the existing Lewis & Clark Trail in Steamboat Park to the South Dakota State Park Ent at La Framboise Island	PCC Shared Use Path, CE	0.517	2027	0.631	
282	P 5288(04)	09RX	Hughes	0.0		Broadway Ave - In Pierre over Hilgers Gulch	RCBC Rehabilitation, Replace Joints	0.493	2028	0.603	
283	*P 0034(218)223	08PL	Hughes	1.2	SD34	SD34 - Fm 11.8 E of US14/83 Jct W 1.2	Grading	2.294	2028	3.249	
284	CR 00SW(73)	05WL	Hughes	0.6	US14 US14E US14W	Various Locations Statewide	Corridor Signal Timing	0.325	2029	0.325	
285	P 0034(226)223	09L2	Hughes	1.2	SD34	SD34 - Strs 14.2 & 14.3 E of US14/83 Jct over RCP&E RR & Medicine Knoll Ck; Fm 11.8 E of US14/83 Jct W 1.2	Replace Str Bridges; AC Surfacing	13.603	2030	17.533	
Construction planned for 2030 & 2031.											
286	NH 0014(268)229	0A52	Hughes	0.0	US14	US14 (Sioux Ave) - 0.5 E of Euclid Ave over Hilgers Gulch in Pierre	RCBC Joint Repair	0.333	2030	0.407	
287	NH 0014(269)246	0A93	Hughes	7.2	US14	US14 - Fm N Jct of US83 to 3 E of Blunt	Crack & Seat, AC Resurfacing, Pipe Work	5.797	2030	7.431	
288	PH 8033(209)	09UJ	Hughes	0.0		Various County and City Roads in Hughes Co	Signing & Delineation	1.435	2030	1.435	

Seq	Project Number	PC #	County	Length	Route	Location of Project	Work Description	Federal Funds ¥	Fiscal Year	Total Cost (Mil \$)	¥
289	NH 0018(251)360 P 0044(242)355 PT 0050(142)303 PT 0046(86)290 PT 0044(241)327	090C 090D 090E 090F 090G	Charles Mix Douglas Hutchinson	0.0	SD44 SD46 SD50 US18	US18 - Douglas/Charles Mix Co Line over Ck; SD44 - 6.5 E of SD37 over N Br Dry Ck; SD50 - 4.1 S of Geddes over Pease Ck; SD46 - 1.3 E of Wagner over Choteau Ck; SD44 - 0.5 W of US281 N over Andes Ck	Column Repair, Berm Repair, Rip Rap	0.468	2027	0.570	
290	NH-P 0044(232)377	06R5	Hutchinson Turner	8.3	SD44	SD44 - Fm US81 to Marion	Mill, AC Resurfacing, Modify Intersection, Pipe Work	3.584	2027	4.595	
291	NH 0018(242)355	08GJ	Charles Mix Douglas Hutchinson	18.1	US18	US18 - Fm E Jct of US281 to SD37	Mill, AC Resurfacing, Pipe Work	6.825	2028	8.751	
292	P TAPR(66)	0A83	Hutchinson	0.7		Parkston - Along the N edge of town fm existing shared use path on E side of SD37 to 180' E of N 4th St & S to 148' N of W Fir St & E 1250' & S 650' to intersection of N Depot St & E Glynn Dr	PCC Shared Use Path, CE	0.649	2028	0.792	
293	NH-CR 0037(169)51	077F	Hutchinson	1.3	SD37	SD37 - Through Parkston	Urban Grading, PCC Surfacing, Curb & Gutter, Lighting, Curb Ramps, Storm Sewer, Extend Str RCBC	11.949	2029	15.429	
294	NH 0018(228)390	078V	Hutchinson	0.0	US18	US18 - 0.6 E of Olivet over James Rv	Replace Str Bridge, Approach Grading	5.543	2030	7.473	
Construction planned for 2030 & 2031.											
295	P 0025(101)7	06R1	Bon Homme Hutchinson	18.6	SD25	SD25 - Fm SD50 to US18	Grading, Interim Surfacing, Replace Str RCBC, Pipe Work	28.082	2030	37.443	
Construction planned for 2030 & 2031.											

By County

Hyde

Seq	Project Number	PC #	County	Length	Route	Location of Project	Work Description	Federal Funds ¥	Fiscal Year	Total Cost (Mil \$)	¥
296	P 0031(43)	06F6	Hughes Hyde	31.4	SD34 SD34E SD34W	Various Locations Throughout the Pierre Area	Areawide Pipe Work Projects	1.130	2027	1.499	
297	NH-P 0013(177)	OAAAT	Beadle Clark Hand Hyde Kingsbury Spink	155.7	SD20 SD25 SD26 SD28 SD37 SD47 US14 US281	Various Locations in the Huron Area	Asphalt Surface Treatment	5.571	2027	6.798	
298	NH-P 0031(67)	OAAW	Haakon Hughes Hyde Jackson Stanley	48.9	SD34 SD34E SD34W SD63 US14	Various Locations in the Pierre Area	Asphalt Surface Treatment	1.778	2027	2.170	
299	P-B 0047(120)120 P-B 0034(199)260	067G 067J	Hyde	0.0	SD34 SD47	SD47 - Strs 2.8 S of US14 over S Medicine Ck, 2.4 & 4.0 N of SD34 over a Branch of W Fork Elm Ck; SD34 - Str 0.4 N of Buffalo Co. Line over Campbell Ck	Replace Str RCBC, Approach Grading	6.731	2028	8.719	
300	PH 8035(06)	08YT	Hyde	0.0		Various County & City Roads in Hyde Co	Signing & Delineation	1.148	2030	1.148	

Seq	Project Number	PC #	County	Length	Route	Location of Project	Work Description	Federal Funds ¥	Fiscal Year	Total Cost(Mil \$)	¥
301	P-B 0248(16)173	06NH	Jackson	0.3	SD248	SD248 - Strs 1.7 W of Belvidere over Brave Bull Ck, 0.4 E of Belvidere over Brave Bull Ck	Replace Str RCBC, Approach Grading	3.121	2027	4.147	
302	*IM-CR 0903(115)131 P 0240(15)162 P 248P(01)164	05T7 09FR 06RL	Jackson	24.8	I90E I90W SD240 SD248P	I90 E & W - Fm Cactus Flats to E of Exit 152 (Kadoka); SD240 - Fm Badlands National Park to Cactus Flats; SD248P - Fm SD248 to 0.4 N at the end of PCC in Kadoka	Mill, AC Resurfacing, Pipe Work, Lighting, AC Surfacing	15.973	2027	18.602	
303	NH-P 0033(47)	09VE	Bennett Jackson Tripp	0.0	SD73 US18 US183 US18EF	Various Locations Throughout the Winner Area	Areawide Pipe Work Projects	0.133	2027	0.179	
304	NH-P 0031(67)	0AAW	Haakon Hughes Hyde Jackson Stanley	48.9	SD34 SD34E SD34W SD63 US14	Various Locations in the Pierre Area	Asphalt Surface Treatment	1.778	2027	2.170	
305	NH-P 0033(52)	0AC3	Bennett Jackson Jones Mellette	90.7	SD248 SD44 SD73	Various Locations in the Winner Area	Asphalt Surface Treatment	3.249	2027	3.965	
306	PH 8036(05)	04L6	Jackson	0.0		Various County, City, Tribal & Township Roads in Jackson Co	Signing & Delineation - Gravel Roads ONLY	0.736	2027	0.981	
307	PH 8057(04)	05WP	Jackson Oglala Lakota	0.0		Various County, City, Tribal & Township Roads in Jackson Co & Oglala Lakota Co	Signing & Delineation - Gravel Roads ONLY	0.404	2027	0.404	
308	P TAPR(42) P TAPR(45)	08EE 08W7	Jackson	1.2		Wanblee - along SD44 fm Wanblee Mart to Washabaugh Ave; Wanblee - Along the E side of SD44 fm Washabaugh Ave to 1st St, along 1st St fm SD44 to Cluster Housing Dr	PCC Shared Use Path, CE	0.800	2027	1.930	
309	IM 0902(195)107	0ACY	Jackson Pennington	24.1	I90E	I90 E - Fm Exit 107 (Cedar Butte Rd) to Exit 131 (SD240)	Interstate Fence	0.483	2028	0.531	

¥ Costs reflect anticipated inflation

HC65Coding.rpt

By County

Jackson

Seq	Project Number	PC #	County	Length	Route	Location of Project	Work Description	Federal Funds ¥	Fiscal Year	Total Cost(Mil \$)	¥
310	P-CR 0044(239)133	06QU	Jackson	21.3	SD44	SD44 - Fm 13 W of Wanblee to SD73	Mill, AC Resurfacing, Curb Ramps, Pipe Work, Lighting, Snow Fence	7.718	2028	9.906	
311	P 0248(18)143	09EU	Jackson	18.8	SD248	SD248 - Fm Cactus Flats to Kadoka	Mill, AC Resurfacing, Pipe Work	4.083	2028	5.236	
312	P TAPR(62)	09QR	Jackson	1.4		Wanblee - Along SD44 fm 1st St to Lakota Fund Housing	PCC Shared Use Path, CE	2.463	2028	3.006	
313	NH 0014(252)128	06Q4	Haakon Jackson	22.2	US14	US14 - Fm Cottonwood to 8 E of Phillip	Mill, AC Resurfacing, Pipe Work	12.304	2029	15.893	
314	P 0044(245)107 P 0377(04)119	09EP 09EQ	Jackson Pennington	12.6	SD377 SD44	SD44 - Fm Conota to SD377 at Interior; SD377 - Fm SD44 to Badlands National Park Boundary	Mill, AC Resurfacing, Spot Grading, Pipe Work	3.748	2029	4.807	
315	IM 0903(118)131	0A55	Jackson Jones	0.0	I90E I90W	I90 - Exit 131 (Cactus Flat, SD240) over I90, 256 Ave (FAS 6511) 6.2 W of Exit 183 (Okaton) over I90, Exit 191 (Murdo, SD248) over I90, Exit 192 (Murdo, US83S) over I90 & 5.5 W of Exit 212 (Pierre, US83N)	Paint Superstructure, Bearing Repair	1.765	2030	1.941	
316	NH 0073(89)53	0A8L	Jackson	9.3	SD73	SD73 - Fm 2 N of SD44 N 9.3	Mill, AC Resurfacing, Pipe Work	4.162	2030	5.370	

By County

Jerauld

Seq	Project Number	PC #	County	Length	Route	Location of Project	Work Description	Federal Funds ¥	Fiscal Year	Total Cost(Mil \$)	¥
317	NH 0281(132)70 P 0203(00)53 P 0258(06)276	08LX 06RD 06RE	Aurora Jerauld	29.2	SD203 SD258 US281	US281 - Fm I90 to SD34; SD203 - Fm SD258 to the end of Pavement; SD258 - Fm I90 to US281	Mill, AC Resurfacing, Curb Ramps, Pipe Work, Full Depth Reclamation of Shoulders	10.239	2027	13.228	
318	P TAPR(58)	09QM	Jerauld	0.5		Alpena - Along Main St fm Willow Ave to Pine Ave, Along 4th St fm Willow Ave to Pine Ave, Along Willow Ave fm Main St to 4th St, Along Pine Ave fm Main St to 4th St	PCC Sidewalk, CE	0.318	2027	0.398	
319	P 0224(03)288	09EG	Jerauld Sanborn	8.0	SD224	SD224 - Fm Alpena to SD37	Mill, AC Resurfacing	2.648	2029	3.388	

Seq	Project Number	PC #	County	Length	Route	Location of Project	Work Description	Federal Funds ¥	Fiscal Year	Total Cost(Mil \$)	¥
320	P-B 0248(12)217	06G7	Jones Lyman	2.4	SD248	SD248 - Strs 4.9 W of Lyman Co Line Over Medicine Ck, 3.9 W of Lyman Co Line Over Medicine Ck, 3.1 W of Lyman Co Line Over Medicine Ck, 0.2 W of Lyman Co Line Over Medicine Ck, 1.0 W of US 83 Over Medicine Ck, 2.1 W of Lyman Co Line over Medicine Ck	Replace Str Bridge, Replace Str RCBC, Approach Grading	19.449	2027	25.186	
Construction planned for 2027 & 2028.											
321	NH-P 0033(52)	0AC3	Bennett Jackson Jones Mellette	90.7	SD248 SD44 SD73	Various Locations in the Winner Area	Asphalt Surface Treatment	3.249	2027	3.965	
322	PH 8038(02)	05WR	Jones	0.0		Various County, City, & Township Roads in Jones Co	Signing & Delineation - Gravel Roads ONLY	0.501	2027	0.669	
323	NH 0083(94)67	0A8M	Jones	0.3	US83	Various Locations in the Winner Area	Joint & Spall Repair	0.122	2028	0.149	
324	IM 0904(65)192	0A94	Jones	0.4	I90E I90W	I90 -Exit 192 Ramps (Murdo)	Ramp Reconstruction	2.045	2029	2.361	
325	IM 0903(118)131	0A55	Jackson Jones	0.0	I90E I90W	I90 - Exit 131 (Cactus Flat, SD240) over I90, 256 Ave (FAS 6511) 6.2 W of Exit 183 (Okaton) over I90, Exit 191 (Murdo, SD248) over I90, Exit 192 (Murdo, US83S) over I90 & 5.5 W of Exit 212 (Pierre, US83N)	Paint Superstructure, Bearing Repair	1.765	2030	1.941	

By County

Kingsbury

Seq	Project Number	PC #	County	Length	Route	Location of Project	Work Description	Federal Funds ¥	Fiscal Year	Total Cost (Mil \$)	¥
326	NH-P 0013(174)	09X3	Beadle Clark Kingsbury	9.5	SD25 SD37 US14 US212	Various Locations in the Huron Area	Pavement Restoration	1.994	2027	2.433	
327	IM-NH-P 0022(105)	0AAK	Kingsbury Lake Lincoln McCook Minnehaha	48.8	I29N I29S I90E I90W SD38 US18E US18W US81	Various Locations in the Sioux Falls Area	Rout & Seal	0.427	2027	0.520	
328	NH-P 0013(177)	0AAT	Beadle Clark Hand Hyde Kingsbury Spink	155.7	SD20 SD25 SD26 SD28 SD37 SD47 US14 US281	Various Locations in the Huron Area	Asphalt Surface Treatment	5.571	2027	6.798	
329	NH-P 0012(336)	0AC2	Brookings Codington Deuel Hamlin Kingsbury	42.0	SD21 SD28 US14E US14W US212 US212E US212W US81	Various Locations in the Watertown Area	Asphalt Surface Treatment	0.685	2027	0.835	
330	PP-PS 0025(114)115	0A8X	Kingsbury	0.0	SD25	SD25 - In DeSmet, RCP&E RR, DOT #197457P	Signals, Crossing Surface, CE	0.347	2027	0.385	
331	PP-PS 8039(19)	0A91	Kingsbury	0.0		S Sioux St - In Iroquois, RCP&E, DOT #197471K	Signals, Crossing Surface, CE	0.315	2027	0.350	
332	NH 0014(261)351	07YL	Beadle Kingsbury	12.4	US14	US14 - Fm 3 W of Cavour to Iroquois	Mill, AC Resurfacing, Pipe Work	5.100	2028	6.602	

¥ Costs reflect anticipated inflation

HC65Coding.rpt

By County

Kingsbury

Seq	Project Number	PC #	County	Length	Route	Location of Project	Work Description	Federal Funds ¥	Fiscal Year	Total Cost (Mil \$)	¥
333	NH 0014(265)369	0A3M	Kingsbury	0.8	US14	US14 – Jct of 425th Ave near Manchester	Modify Intersection	1.704	2028	2.117	
334	NH 0014(258)363	09AV	Kingsbury	20.2	US14	US14 - Fm Iroquois to DeSmet, fm DeSmet to 2.4 W of Lake Preston	AC Surfacing (Class S)	4.496	2029	5.765	
335	P 0025(109)101	07YN	Kingsbury	12.5	SD25	SD25 - Fm the Kingsbury/Miner Co Line to DeSmet	Mill, AC Resurfacing, Pipe Work	4.504	2029	5.823	

By County

Lake

Seq	Project Number	PC #	County	Length	Route	Location of Project	Work Description	Federal Funds ¥	Fiscal Year	Total Cost (Mil \$)	¥
336	IM-NH-P 0022(105)	0AAK	Kingsbury Lake Lincoln McCook Minnehaha	48.8	I29N I29S I90E I90W SD38 US18E US18W US81	Various Locations in the Sioux Falls Area	Rout & Seal	0.427	2027	0.520	
337	PH 6353(232)	06UL	Lake Minnehaha	0.0		464th Ave at Minnehaha/Lake Co Line	Modify Horizontal Curve, Grading, AC Surfacing	1.536	2027	1.918	
338	PP-PS 6353(22)	09JL	Lake	0.0		464th Ave (CR-15) - N of Chester, BNSF RR, DOT #075194R	Signals, Crossing Surface, Approach Work, CE	0.297	2027	0.330	
339	PH 0022(93)	08U3	Lake	0.0		Jct of 237th St & 461A Ave	Modify Intersection	0.106	2028	0.188	
340	NH 0081(126)70	07YA	Lake Miner	21.8	US81	US81 - Fm 11 S of SD34 to 2 W of Madison	Mill, AC Resurfacing, Pipe Work, Apron Replacement, Rip Rap	9.455	2029	12.115	
341	NH 0081(115)94	077K	Lake	0.7	US81	US81 - Fm SD34 to N of NW 9th St in Madison	Urban Grading, Surfacing, Curb & Gutter, Sidewalk, Lighting	5.656	2029	7.425	
342	NH 0034(221)388	08Y2	Lake Moody	13.8	SD34 SD34E SD34W	SD34 - Fm Beginning of the Divided Lanes in Madison to Coleman	Crack & Seat, AC Resurfacing, Modify Intersections, Passing Lanes, Pipe Work, AC Surfacing (Class S)	17.572	2030	22.584	

By County

Lawrence

Seq	Project Number	PC #	County	Length	Route	Location of Project	Work Description	Federal Funds ¥	Fiscal Year	Total Cost(Mil \$)	¥
343	IM 0901(214)8	0AA1	Lawrence	0.0	I90E I90W	I90 - Exit 8 (Spearfish) Interchange	Interchange Lighting	0.470	2027	0.543	
344	BRF-B 6545(04)	08N0	Lawrence	0.2		Structure 2.5 SE of Whitewood on the I90 Service Rd over Spring Ck SN 41-228-112	Structure, Approach Grading, PE (2021 Local Federal Bridge Replacement Program)	1.639	2027	2.000	
345	P 014A(38)20	0AD2	Lawrence	0.0	US14A	US14A - 10 S of Spearfish	Rockfall Mitigation	1.690	2027	2.168	
346	NH-P 0042(105)	0AAD	Butte Harding Lawrence	32.8	SD79 US212 US85N	Various Locations in the Belle Fourche Area	Rout & Seal	0.254	2027	0.310	
347	PP-PS 0034(230)25	0ACM	Lawrence	0.0	SD34	SD34 - Whitewood, RCP&E RR, DOT# 199720V	Signals, Crossing Surface, CE	0.360	2027	0.400	
348	*EM-PH-PT 0385(55)102	03X7	Lawrence Pennington	13.3	US385	US385 - 4 N of the SD44 Jct to N of Nemo Rd	Shoulder Widening, Grading, Modify Intersection	20.820	2027	24.432	
349	PH 0385(64)117	08E2	Lawrence	0.5	US385	US385 - 4.2 S of US85	Horizontal Curve Realignment, Grading, AC Surfacing	3.011	2027	3.544	
350	NH 0085(125)35	0AHG	Lawrence	0.9	US85N US85S	US85 - Colorado Blvd Jct	Median Crossovers, AC Resurfacing	0.795	2027	0.970	
351	P 014A(23)17	05V7	Lawrence	0.0	US14A	US14A - Str 7.2 S of Spearfish Over the Homestake Flume	Replace Str Bridge, Approach Grading, AC Surfacing	2.349	2028	3.379	
352	BRF-B 8234(01) NH-PH 0085(110)36	08N7 06UH	Lawrence	1.0	US85N US85S	US85 - Intersection with Colorado Blvd; Structure 0.2 W of Jct US85S/Colorado Blvd in Spearfish on Co Rd 014B over Miller Ck (City Owned) SN 41-155-090	Modify Intersection; Structure, Approach Grading, PE (2021 Local Federal Bridge Replacement Program)	10.055	2028	12.039	
353	*NH-EM 0385(63)102	06DP	Lawrence Pennington	14.3	US385	US385 - Fm 4 N of SD44 to N of Nemo Rd; 4.2 S of US85	Full Depth Reclamation, AC Surfacing	12.721	2028	16.310	

¥ Costs reflect anticipated inflation

HC65Coding.rpt

By County

Lawrence

Seq	Project Number	PC #	County	Length	Route	Location of Project	Work Description	Federal Funds ¥	Fiscal Year	Total Cost(Mil \$)	¥
354	NH-P 0041(188)	0A01	Lawrence Meade Pennington	22.8	US14A US16E	Various Locations Throughout the Rapid City Area	Areawide Pipe Work Projects	0.524	2029	0.692	
355	NH 0085(107)25	0786	Lawrence	1.0	US85	US85 - Fm 0.5 W of US385 Jct to E of US385 Jct	Grading, AC Surfacing, Sidewalk, Curb Ramps	5.279	2029	6.813	
356	P 0473(11)92	074U	Lawrence	2.3	SD473	SD473 - Fm US14A to 1 E of Terry Peak	Grading, AC Surfacing	6.580	2029	9.040	
357	NH 0085(108)23 NH 014A(30)36	06WN 06WP	Lawrence	2.1	US14A US85	US85 - Through Lead; US14A - Through Lead	Curb Ramps, Sidewalk, Signal	5.966	2030	7.897	
358	NH 0085(109)27 NH 014A(31)39	06WQ 06WR	Lawrence	0.9	US14A US85	US85 - Through Deadwood; US14A - Through Deadwood	Curb Ramps, Sidewalk, Signal, Modify Intersection	1.787	2030	2.424	
359	IM 0901(215)22	09T8	Lawrence	0.0	I90E I90W	I90 E & W - 0.8 W of Exit 23 (Whitewood, SD34 over RCP&E RR)	Approach Slabs, Joints, Approach Pavement	1.832	2030	2.014	
360	*NH 0085(106)0	06J8	Lawrence	16.3	US85	US85 - Fm the WY State Line to Cheyenne Crossing	Grading, Interim Surfacing, Replace Str Bridge	30.873	2030	45.806	
Construction planned for 2030 & 2031.											
361	NH 014A(33)49	08LV	Lawrence	0.1	US14A	US14A - 2 W of Sturgis City Limits	Backslope Repair	1.621	2030	2.229	
362	PH 0041(190)	09TT	Lawrence Meade	17.7	I90E I90W	Various Locations in the Rapid City Area	Median Cable Barrier	5.131	2030	5.977	
363	NH 014A(28)40	06Y6	Lawrence	0.6	US14A	US14A - Jct of US85 S over Whitewood Ck in Deadwood	Grading, PCC Surfacing, Replace Str RCBC, Sidewalk, Curb Ramps, Signals, Lighting	41.495	2030	56.002	
Construction planned for 2030 & 2031.											

Seq	Project Number	PC #	County	Length	Route	Location of Project	Work Description	Federal Funds ¥	Fiscal Year	Total Cost(Mil \$)	¥
364	IM 0292(100)55	09TY	Lincoln	0.0	I29N	I29 - Exit 56 (Fairview) Interchange; I29 - 0.7 S of Exit 62 (US18E); I29 - 3.7 N of Exit 47 (SD46)	Median Crossovers	2.325	2027	2.685	
365	*NH-TA 0100(107)411 P 1440(00) P 1432(00)	01VA  08DJ 08DK	Lincoln Minnehaha	3.4	SD11	Veterans Pkwy - Fm Sycamore Ave to N of 57th St; 69th St - Fm Sycamore Ave to Veterans Pkwy in Sioux Falls; 57th St - Fm W of Veterans Pkwy to E of Veterans Pkwy in Sioux Falls	Grading, PCC Surfacing, Curb & Gutter, Storm Sewer, Signals, Lighting, AC Surfacing; Modify Intersection	37.540	2027	61.970	
Construction planned for 2027 thru 2029.											
366	IM-NH-P 0022(105)	0AAK	Kingsbury Lake Lincoln McCook Minnehaha	48.8	I29N I29S I90E I90W SD38 US18E US18W US81	Various Locations in the Sioux Falls Area	Rout & Seal	0.427	2027	0.520	
367	IM-P 0022(106)	0AAX	Brookings Lincoln Moody Turner	52.7	I29N I29S SD11 SD13 SD19 SD32 SD34 SD44	Various Locations in the Sioux Falls Area	Asphalt Surface Treatment	1.915	2027	2.338	
368	IM-NH-P 0023(75)	0AC8	Bon Homme Clay Lincoln Union	50.0	I29N I29S SD11 SD19 SD37 SD50 SD50E SD50EL SD50L SD50W SD50WL	Various Locations in the Yankton Area	Asphalt Surface Treatment	1.978	2027	2.414	

By County

Lincoln

Seq	Project Number	PC #	County	Length	Route	Location of Project	Work Description	Federal Funds ¥	Fiscal Year	Total Cost(Mil \$)	¥
369	PP 8042(52)	09JM	Lincoln	0.0		Industrial Ave in Canton, BNSF RR, DOT #086558U	Signals, CE	0.225	2027	0.250	
370	PP-PS 8042(58)	0AJL	Lincoln	0.0		469th Ave - in Lincoln Co, BNSF RR, DOT# 385894D	Signals, Crossing Surface, CE	0.225	2027	0.250	
371	PP-PS 6591(09)	0AJM	Lincoln	0.0		Louise Ave - in Worthing, BNSF RR, DOT# 385887T	Signals, Crossing Surface, CE	0.198	2027	0.220	
372	IM-B 0292(87)56	075E	Lincoln	1.9	I29N I29S	I29 - Exit 56 (Fairview) Interchange	Grading, Replace Str Bridge & RCBC, AC Surfacing, PCC Surfacing, Ramp Improvements	34.709	2028	40.057	
Construction planned for 2028 & 2029.											
373	IM 0292(98)53	08PK	Lincoln	0.0	I29N	I29 - Str 6 N of Exit 47 (Beresford) over I29 on 291st St (FAS 6102)	LSDC, Joints, Approach Surfacing, Approach Guardrail	1.141	2028	1.254	
374	*NH-TA 0100(110)405 P-TA 1359(02) P-TA 1391(05)	01V9 08DA 08DC	Lincoln	2.3		Veterans Pkwy - Fm I29 to Western Ave; Tallgrass Ave - Fm S of Veterans Pkwy to N of Veterans Pkwy in Sioux Falls; Louise Ave - Fm S of Veterans Pkwy to N of Veterans Pkwy in Sioux Falls	Grading, PCC Surfacing, Curb & Gutter, Storm Sewer, Signals, Lighting, AC Surfacing, Wetland Mitigation	41.563	2028	74.855	
Construction planned for 2028 & 2029.											
375	PH 0022(101)	097J	Lincoln Minnehaha	18.5	I229N I229S I90E I90W	Various Locations in the Sioux Falls Area	Median Cable Barrier	3.990	2028	4.184	
376	P TAPU(48)	0A89	Lincoln	0.8		Tea - Along 271st St fm 469th St E 1100', diagonally fm SW to NE across Austin Street, end at the corner of E Madison St	PCC Shared Use Path, CE	1.483	2028	1.810	
377	CR 0292(102)71	0AL1	Lincoln Minnehaha	15.0	I29N I29S	I29 - Fm Exit 71 (Harrisburg) to Exit 86 (Crooks/Renner)	Variable Speed Limit & ITS Device	3.862	2028	4.245	
378	IM 0292(95)71	092K	Lincoln	3.4	I29N I29S	I29 N & S - Fm S of Exit 71 (Harrisburg) to N of Exit 73 (Tea)	Median & Ramp Crossovers	2.602	2029	2.999	

¥ Costs reflect anticipated inflation

HC65Coding.rpt

By County

Lincoln

Seq	Project Number	PC #	County	Length	Route	Location of Project	Work Description	Federal Funds ¥	Fiscal Year	Total Cost(Mil \$)	¥
379	P 0011(319)39	09E6	Lincoln	15.0	SD11	SD11 - Fm SD46 to US18; 1.5 S of US18 over S Fork of Beaver Ck, 0.3 S of US18 over Beaver Ck Trib	Mill, AC Resurfacing, Pipe Work, Wingwall Repair, Erosion Repair	5.985	2029	7.695	
380	P TAPU(55)	0AGK	Lincoln	0.3		Harrisburg School District - Shared Use Path & Lighting along Harrisburg Middle School fm S Cliff Ave SE to Existing Path; Pathway Lighting along Existing Pathway fm Harrisburg High School to Freedom Elementary & Coyote St	AC Shared Use Path, Lighting, CE	0.378	2029	0.461	
381	P TAPU(56)	0AGL	Lincoln	0.4		Harrisburg - Along the N side of Willow St fm SD115 to Existing Trail & Sidewalk near Creekside Ave	PCC Shared Use Path, CE	0.492	2029	0.600	
382	*IM-CR 0292(61)70	3167	Lincoln	3.4	I29N I29S	I29 N & S - Fm S of Exit 71 (Harrisburg) to N of Exit 73 (Tea)	Grading, PCC Surfacing, Interchange Reconstruction (Exit 71), Replace Str Bridge, Signals, Lighting	61.200	2030	71.569	
Construction planned for 2030 & 2031.											
383	PT 0292(97)51	0814	Lincoln	0.0	I29N I29S	I29 N & S - 3.7 N of Exit 47 (SD46)	Modify Drainage, Grading, PCC Surfacing	3.183	2030	3.724	
384	IM 0292(101)50 IM 0909(109)385	0A57 0A58	Lincoln Minnehaha	0.0	I29N I90E	I29 - 294th St 3 N of Exit 47 (Beresford, SD46) over I29, 291st St 6 N of Exit 47 (Beresford, SD46) over I29, Exit 59 (US18W) over I29; I90 - 461st Ave 4.8 W of Exit 390 (SD38) over I90, 470th Ave 2.1 W of Exit 396 (I29) over I90	Paint Superstructure	0.994	2030	1.092	
385	P 0044(258)395	0A8G	Lincoln Turner	10.5	SD44	SD44 - Fm E Jct SD19 to Lennox	Full Depth Reclamation, AC Resurfacing, Curb Ramps, Pipe Work	10.787	2030	13.828	

¥ Costs reflect anticipated inflation

HC65Coding.rpt

Seq	Project Number	PC #	County	Length	Route	Location of Project	Work Description	Federal Funds ¥	Fiscal Year	Total Cost(Mil \$)	¥
386	P-B 0248(12)217	06G7	Jones Lyman	2.4	SD248	SD248 - Strs 4.9 W of Lyman Co Line Over Medicine Ck, 3.9 W of Lyman Co Line Over Medicine Ck, 3.1 W of Lyman Co Line Over Medicine Ck, 0.2 W of Lyman Co Line Over Medicine Ck, 1.0 W of US 83 Over Medicine Ck, 2.1 W of Lyman Co Line over Medicine Ck	Replace Str Bridge, Replace Str RCBC, Approach Grading	19.449	2027	25.186	
Construction planned for 2027 & 2028.											
387	IM-CR 0906(76)263 P-CR 090L(09)260	08L4 07YC	Brule Lyman	13.1	I90E I90EL I90L I90W I90WF I90WL	I90 E & W - Fm Chamberlain E 8, I90 - Exit 263 (Chamberlain); I90L, I90WL, I90EL & I90WF - Fm 1.1 W of Exit 260 in Oacoma to Missouri River Bridge	Mill, AC Resurfacing, Erosion Repair, Pipe Work, Inslope Flattening, Lighting, Traffic Recorder Repair	14.804	2027	17.764	
388	IM 0905(126)	0AD1	Lyman	0.0	I90E	I90 E - Presho Rest Area	Modify Lagoon	0.749	2027	0.823	
389	NH-P 0033(51)	0AAM	Gregory Lyman Tripp	55.5	SD248 SD47 US18	Various Locations in the Winner Area	Rout & Seal	0.460	2027	0.561	
390	PT 0273(09)61	09VL	Lyman	0.0	SD273	SD273 - 0.2 N of I90 at Kennebec over Medicine Ck	Berm Repair, Riprap	0.292	2028	0.356	
391	PT 0905(113)250	05J9	Lyman	12.3	I90E I90EF I90W	I90 E & W - Fm W of Exit 248 (Reliance) E to the Missouri River Bridge	Pipe Work, Erosion Repair	1.970	2028	2.453	
392	P 0183(29)74 IM-CR 0905(124)225 P-CR 0248(20)238	09HM 09PC 09PD	Lyman	2.4	I90E I90W SD248 US183	US183 - Under I90 Exit 226; I90 E & W - Exit 225 (Presho) & Exit 226 (US183); SD248 - Through Presho	Grading, PCC Surfacing, Lighting	2.358	2028	3.099	
393	NH 0083(93)88	06PY	Lyman	8.0	US83 US83N US83S	US83, US83 N & S - Fm SD248 N 8	Mill, AC Resurfacing, Pipe Work	4.820	2028	6.179	

By County

Lyman

Seq	Project Number	PC #	County	Length	Route	Location of Project	Work Description	Federal Funds ¥	Fiscal Year	Total Cost (Mil \$)	¥
394	PH 8043(14)	09UC	Lyman	0.0		Various County & City Roads in Lyman Co	Signing & Delineation	1.857	2028	1.857	
395	P TAPR(78)	0AGW	Lyman	0.0		Oacoma - Along I90L (Old Hwy 16) fm Existing Shared Use Path at Al's Oasis to Existing Shared Use Path at Shoreline Dr	Shared Use Path Preliminary Engineering	0.172	2028	0.210	
396	*IM-B 0905(108)212 NH 0083(90)87	04W6 079G	Lyman	1.2	I90E I90W US83	I90 - Exit 212 (US83N), I90 - 2.5 W & 1.5 W of Exit 212; US83 - Fm I90 to SD248	Grading, Replace Str Bridge, Replace Str RCBC, PCC Surfacing, Median Crossover, Weigh-in-Motion (WIM)	25.272	2029	29.938	
Construction planned for 2029 & 2030.											
397	P 0053(10)71	077V	Lyman	4.0	SD53	SD53 - From N of River Rd to beginning of AC pavement	Grading, Base Course, Obliterate old SD53	5.531	2029	7.130	
398	IM-B 0905(120)259	08PH	Lyman	0.0	I90WF	I90 WF - Str's 0.7 & 0.9 W Oacoma Interchange over RR & American Crow Ck	Replace Str Bridge, Approach Grading	14.741	2030	17.193	
399	P 0053(15)50	07YG	Lyman Mellette	24.8	SD53	SD53 - Fm 0.1 N of SD44 N 25	Blotter Surfacing	3.273	2030	4.197	
400	P 0053(14)75	09ER	Lyman	8.0	SD53	SD53 - Fm 8 S of I90 to I90	Mill, AC Resurfacing, Pipe Work	2.358	2030	3.024	

By County

Marshall

Seq	Project Number	PC #	County	Length	Route	Location of Project	Work Description	Federal Funds ¥	Fiscal Year	Total Cost (Mil \$)	¥
401	P 0025(87)213 P 0010(175)332	069E 07YK	Marshall Roberts	24.9	SD10 SD25	SD25 - Fm the SD10 E Jct to 6 N of SD10; SD10 - Fm W of 434th Ave to E of 451st Ave	Mill, AC Resurfacing, Pipe Work	8.205	2027	10.525	
402	P 0025(100)196 P 0025(103)193	08D6 08GH	Day Marshall	21.2	SD25	SD25 - Fm 2 E of Roslyn to 4 E; SD25 - Fm Roslyn to Lake City	Grading, AC Surfacing, AC Resurfacing, Pipe Work	12.695	2027	16.303	
403	PS 8046(07)	0AJR	Marshall	0.0		7th St - in Britton, DMVW RR, DOT# 394617T	Crossing Surface, CE	0.131	2027	0.145	
404	P 0027(13)212	06R4	Day Marshall	18.3	SD27	SD27 - Fm Day/Marshall Co Line to Britton	Mill, AC Resurfacing, Pipe Work, Curb Ramps, Sidewalk	5.802	2028	7.397	
405	P 0027(18)236	09E2	Marshall	10.0	SD27	SD27 - Fm SD10 to ND State Line	Mill, AC Resurfacing, Pipe Work	3.166	2028	4.059	
406	P-B 0027(15)221	08M4	Marshall	0.9	SD27	SD27 - 3.8 N & 3.6 E of Langford over Tributary Spain Ditch, 6.3 S of SD10 over Spain Ditch	Grading, AC Surfacing, Replace Str RCBC's, Approach Grading, Remove Str RCBC	7.063	2029	9.146	
407	P 0010(164)320	02B4	Marshall	1.4	SD10	SD10 - Through Britton	Curb Ramps, Sidewalk	1.881	2030	2.451	

By County

McCook

Seq	Project Number	PC #	County	Length	Route	Location of Project	Work Description	Federal Funds ¥	Fiscal Year	Total Cost(Mil \$)	¥
408	IM 0908(100)353	07D6	McCook	0.0	I90E	I90 E - 431 Ave (FAS 6341) 4 E of the SD25 Interch over I90	Deck Replacement, Rehab Abutments, Approach Slabs, Bolted Splice Retrofit, Bridge Painting	2.649	2027	2.912	
409	IM 0908(101)336 IT 0908(109)336	07NX 09C8	Hanson McCook	0.8	I90E I90EF I90WF	I90 E - Weigh Station, 4 E of Mitchell, I90 W - Parking Area 4.5 E of Mitchell	Grading, PCC Surfacing, Mill, AC Resurfacing, Lighting, Building; Install Electronic Screening System	5.261	2027	5.816	
410	IM-NH 0021(189)	09LA	Aurora Hanson McCook	27.8	I90E I90W US281	Various Routes in the Mitchell Area	Joint & Spall Repair	12.265	2027	14.966	
411	IM-NH-P 0021(192)	0AAG	Aurora Brule Charles Mix Davison Gregory Hanson McCook Sanborn	102.8	I90E I90P I90W SD37N SD37S SD42 SD45 SD46 US18	Various Locations in the Mitchell Area	Rout & Seal	1.135	2027	1.385	
412	IM-NH-P 0022(105)	0AAK	Kingsbury Lake Lincoln McCook Minnehaha	48.8	I29N I29S I90E I90W SD38 US18E US18W US81	Various Locations in the Sioux Falls Area	Rout & Seal	0.427	2027	0.520	
413	IM-NH-P 0021(193)	0AAU	Aurora Buffalo Charles Mix Davison Douglas Hanson McCook Sanborn	74.2	I90E I90L I90W SD37 SD37N SD42 SD46 SD50 US18 US281	Various Locations in the Mitchell Area	Asphalt Surface Treatment	2.581	2027	3.150	

¥ Costs reflect anticipated inflation

HC65Coding.rpt

By County

McCook

Seq	Project Number	PC #	County	Length	Route	Location of Project	Work Description	Federal Funds ¥	Fiscal Year	Total Cost (Mil \$)	¥
414	P 0038(50)304	06D9	Hanson McCook	17.0	SD38	SD38 - Fm E of the SD38P Jct to the Hanson/McCook Co Line	Mill, AC Resurfacing, AC Surfacing	9.028	2027	11.562	
415	IM 0908(110)361	0A4X	McCook	0.0	I90E	I90 - 438th Ave 3 W of Exit 354 (US81) over I90	LSDC Overlay	0.404	2030	0.444	

By County

McPherson

Seq	Project Number	PC #	County	Length	Route	Location of Project	Work Description	Federal Funds ¥	Fiscal Year	Total Cost (Mil \$)	¥
416	NH-P 0011(328)	0AAP	Brown Day Edmunds Faulk McPherson Spink	106.7	SD20 SD253 SD45 US12 US12E US12W	Various Locations in the Aberdeen Area	Asphalt Surface Treatment	3.234	2027	3.946	
417	NH-P 0010(122)	0AC4	Hand McPherson Spink	0.0	SD10 SD45 US281	Various Locations Throughout the Aberdeen Region	Regionwide Automatic Traffic Counter	0.337	2030	0.433	

By County

Meade

Seq	Project Number	PC #	County	Length	Route	Location of Project	Work Description	Federal Funds ¥	Fiscal Year	Total Cost(Mil \$)	¥
418	*IM 0901(198)32	06DN	Meade	3.2	I90E I90W	I90 E - Fm Exit 32 (Sturgis) to W of Exit 37 (Pleasant Valley)	Grading, PCC Surfacing, Replace Str Bridge, Interchange Reconstruction (Exit 34)	46.554	2027	60.850	
Construction planned for 2027 & 2028.											
419	CR 0901(194)28	05W7	Meade	13.1	I90E I90W	I90 - Fm 2 W of Exit 30 (Sturgis) to 1 E of Exit 40 (Tilford)	Variable Speed Limit & ITS Device	2.839	2027	3.121	
420	IM 0901(198)32	0A99	Meade	5.8	I90E I90W	I90 E - Fm Exit 32 (Sturgis) to W of Exit 37 (Pleasant Valley)	Pre-purchase RCP Culverts	0.252	2027	0.277	
421	NH-P 0042(106)	0AAR	Butte Harding Meade	56.0	SD73 SD79 US85	Various Locations in the Belle Fourche Area	Asphalt Surface Treatment	2.006	2027	2.448	
422	PP-PS 8047(36)	0AA6	Meade	0.0		Black Hills National Cemetary Entrance - Exit 34 on I90, RCP&E RR DOT#199686R	Signals, Crossing Surface, CE	0.338	2027	0.375	
423	PP-PS 014A(37)52	0ACK	Meade	0.0	US14A	US14A - Sturgis, RCP&E RR, DOT# 199700J	Signals, Crossing Surface, CE	0.473	2027	0.525	
424	PH 6446(453)	07XN	Meade	0.0		Elk Creek Road in Meade Co	Grading, AC Surfacing	1.876	2027	2.275	
425	P TAPU(44)	09QJ	Meade	0.6		Sturgis - Along Moose Dr fm Dolan Ck to Raccoon Rd, Connecting to Deadman Trail	PCC Shared Use Path, CE	0.480	2027	0.600	
426	BRO 8047(00)26-1	0AGC	Meade	0.2		Structure 24 E & 13.5 S of Sturgis on Antelope Creek Rd over Elk Ck SN 47-270-575	Structure Replacement – Bridge Improvement Grant	0.000	2027	2.542	
427	P TAPU(58)	0AGN	Meade	0.7		Sturgis - Along Lazell St fm Apollo Pl to Moose Dr	AC Shared Use Path, CE	1.148	2027	1.513	
428	IM 0901(213)41	09V0	Meade	0.0	I90E	I90 E - Near Tilford	Truck Parking Facility Modification	0.386	2028	0.424	
429	NH 0034(222)56	06Q3	Meade	20.7	SD34	SD34 - Fm the Belle Fourche River to 3 W of Union Center	Mill, AC Resurfacing, Pipe Work	8.504	2028	10.968	

¥ Costs reflect anticipated inflation

HC65Coding.rpt

By County

Meade

Seq	Project Number	PC #	County	Length	Route	Location of Project	Work Description	Federal Funds ¥	Fiscal Year	Total Cost(Mil \$)	¥
430	PH 0041(182)	094V	Meade Pennington	18.8	I90E I90W	Various Locations in the Rapid City Area	Median Cable Barrier	5.304	2028	6.178	
431	P 0231(18)83	079X	Meade Pennington	3.0	SD231 SD231N SD231S	SD231 N & S - Fm the City Limits of Rapid City to Blackhawk	Mill, AC Resurfacing, Pipe Work	2.029	2028	2.570	
432	NH 0212(210)67	08M2	Meade	0.0	US212	US212 - 0.2 NE of Butte Co Line over Ck	Replace Str RCBC, Approach Grading	2.032	2029	2.684	
433	NH-P 0041(188)	0A01	Lawrence Meade Pennington	22.8	US14A US16E	Various Locations Throughout the Rapid City Area	Areawide Pipe Work Projects	0.524	2029	0.692	
434	PH 0041(189)	09TR	Meade	16.3	I90E I90W	Various Locations in the Rapid City Area	Median Cable Barrier	4.624	2029	5.387	
435	PH 8047(34)	09UG	Meade	0.0		Various County & City Roads in Meade Co	Signing & Delineation	3.052	2029	3.052	
436	PH 0041(190)	09TT	Lawrence Meade	17.7	I90E I90W	Various Locations in the Rapid City Area	Median Cable Barrier	5.131	2030	5.977	
437	NH 0034(232)34	6924	Meade	0.8	SD34	SD34 - Fm W of 10th St to W of Junction Ave in Sturgis	Grading, PCC Surfacing, Curb & Gutter, Sidewalk, Curb Ramps, Storm Sewer, Lighting, Signals	10.912	2030	15.286	
Construction planned for 2030 & 2031.											

By County

Mellette

Seq	Project Number	PC #	County	Length	Route	Location of Project	Work Description	Federal Funds ¥	Fiscal Year	Total Cost(Mil \$)	¥
438	NH-P 0033(52)	0AC3	Bennett Jackson Jones Mellette	90.7	SD248 SD44 SD73	Various Locations in the Winner Area	Asphalt Surface Treatment	3.249	2027	3.965	
439	P 0063(71)64 P 0073(84)6	09DW 08K0	Bennett Mellette	0.0	SD63 SD73	SD63 - 10 N of SD44 over Simms Ck; SD73 - 6.3 S of US18 over Lake Ck	LSDC Overlay, Approach Slabs, Approach Surfacing, Approach Guardrail	1.227	2028	1.497	
440	P-PT 0044(224)215	077Q	Mellette	13.2	SD44	SD44 - From E of Wood to the Tripp Co Line	Grading, Interim Surfacing, Replace Str Bridge	30.526	2029	39.821	
Construction planned for 2029 & 2030.											
441	P 0063(72)26	06RM	Mellette Todd	20.8	SD63	SD63 - Fm US18 to N of Norris	Mill, AC Resurfacing, Pipe Work	6.251	2029	8.079	
442	P 0053(15)50	07YG	Lyman Mellette	24.8	SD53	SD53 - Fm 0.1 N of SD44 N 25	Blotter Surfacing	3.273	2030	4.197	

By County

Miner

Seq	Project Number	PC #	County	Length	Route	Location of Project	Work Description	Federal Funds ¥	Fiscal Year	Total Cost(Mil \$)	¥
443	NH 0081(126)70	07YA	Lake Miner	21.8	US81	US81 - Fm 11 S of SD34 to 2 W of Madison	Mill, AC Resurfacing, Pipe Work, Apron Replacement, Rip Rap	9.455	2029	12.115	
444	P 0025(106)97	06TE	Miner	0.0	SD25	SD25 - Str 3.9 S of the Kingsbury Co Line over the W Vermillion River	Replace Str RCBC, Approach Grading	2.520	2030	3.315	
445	P 0025(108)61	09AP	Hanson Miner	21.2	SD25	SD25 - Fm SD38 Jct to SD34	AC Surfacing, AC Resurfacing	9.590	2030	12.295	

Seq	Project Number	PC #	County	Length	Route	Location of Project	Work Description	Federal Funds ¥	Fiscal Year	Total Cost(Mil \$)	¥
446	IM-PH-CR 0293(99)98	097G	Brookings Minnehaha Moody	28.2	I29N I29S	I29 N & S - Fm Exit 109 (SD34, Colman) to Big Sioux River to include Ramps at Exit 127 (Elkton, Sinai), Exit 121 (Nunda), Exit 114 (Flandreau), Exit 109 (Colman) & Exit 104 (Trent); I29 N & S - Fm Exit 98 (SD115, Dell Rapids) to Exit 114 Flandreau)	Mill, AC Resurfacing of Shoulders & Ramps & Crossovers, Guardrail; Median Cable Barrier	10.190	2027	11.548	
447	IM 0293(120)82	0AAA	Minnehaha	0.0	I29S	I29 - Exit 82 (Benson Rd)	Intersection Modification	2.346	2027	2.719	
448	*NH-TA 0100(107)411 P 1440(00) P 1432(00)	01VA 08DJ 08DK	Lincoln Minnehaha	3.4	SD11	Veterans Pkwy - Fm Sycamore Ave to N of 57th St; 69th St - Fm Sycamore Ave to Veterans Pkwy in Sioux Falls; 57th St - Fm W of Veterans Pkwy to E of Veterans Pkwy in Sioux Falls	Grading, PCC Surfacing, Curb & Gutter, Storm Sewer, Signals, Lighting, AC Surfacing; Modify Intersection	37.540	2027	61.970	
Construction planned for 2027 thru 2029.											
449	NH 0042(80)371	06YP	Minnehaha	1.8	SD42	SD42 - Fm Willow Run Ent to SD11	Grading, Storm Sewer, Curb & Gutter, PCC Surfacing, Str Widening, Signals, Lighting	38.927	2027	51.750	
Construction planned for 2027 & 2028.											
450	IM-NH-P 0022(105)	0AAK	Kingsbury Lake Lincoln McCook Minnehaha	48.8	I29N I29S I90E I90W SD38 US18E US18W US81	Various Locations in the Sioux Falls Area	Rout & Seal	0.427	2027	0.520	
451	PH 6353(232)	06UL	Lake Minnehaha	0.0		464th Ave at Minnehaha/Lake Co Line	Modify Horizontal Curve, Grading, AC Surfacing	1.536	2027	1.918	
452	BRF 1261(00)26-1	0AFX	Minnehaha	0.2		Structure N of E Walnut St on Cliff Ave in Sioux Falls over the Big Sioux Rv SN 50-210-195 (City Owned)	Structure Preservation – Bridge Improvement Grant	0.000	2027	2.812	

By County

Minnehaha

Seq	Project Number	PC #	County	Length	Route	Location of Project	Work Description	Federal Funds ¥	Fiscal Year	Total Cost(Mil \$)	¥
453	PP-PS 1427(01)	0AJK	Minnehaha	0.0		N Kiwanis Ave - in Sioux Falls, BNSF RR, DOT# 097250G	Signals, Crossing Surface, CE	0.261	2027		0.290
454	PS 8050(92)	0AJQ	Minnehaha	0.0		5th St - in Garretson, BNSF RR, DOT# 082430K	Crossing Surface, CE	0.032	2027		0.036
455	PP-PS 8050(93)	0AJT	Minnehaha	0.0		4th St - in Crooks, BSNF RR, DOT# 097257E	Signals, Crossing Surface, CE	0.387	2027		0.430
456	IM 0293(122)81	0AF8	Minnehaha	2.3	I29N I29S	I29 N & S - 0.5 S & 0.5 N of Exit 82 (Benson Rd)	Median Crossovers	0.982	2027		1.080
457	NH-P 0011(330)76 P 0042(107)373	0AKV 0AKW	Minnehaha	7.9	SD11 SD42	SD11 - Fm E Madison St to E Aspen Blvd in Brandon; SD42 - Fm SD11 to the IA State Line	AC Surfacing	3.404	2027		4.153
458	*IM-CR 2292(84)2 NH 2115(46)	000S 08DN	Minnehaha	1.0	I229N I229S	I229 - Exit 3 (Minnesota Ave) in Sioux Falls; Minnesota Ave - Fm 49th St to N of 40th St in Sioux Falls	Interchange Reconstruction; Grading, PCC Surfacing, Curb & Gutter, Sidewalk, Storm Sewer, Signals, Lighting, Pavement Markings, ROW	51.747	2028		65.987
Construction planned for 2028 & 2029.											
459	IM 0291(244)5 IM 0909(108)391	09J6 0A6R	Minnehaha Union	0.0	I29N I90E I90W	I29 N & S - 484th Ave 3.4 NW of Exit 2 (River Dr in N Sioux City) over I29, 482nd Ave 0.5 SE of Exit 9 (Jefferson) over I29; I90 E & W - 0.8 E of Exit 390 (SD38) over Skunk Ck	Joint Repair, Polymer Chip Seal, End Blocks, Approach Guardrail	1.892	2028		2.080
460	IM 0909(107)397	0A00	Minnehaha	2.0	I90E I90W	I90 E & W - Fm Exit 396 (I29) to E of Exit 399 (Cliff Ave)	Modify Crossovers & AC Surfacing	1.973	2028		2.273
461	IM 0293(119)82	0A56	Minnehaha	0.0	I29N I29S	I29 N & S - Exit 82 (Benson Rd)	MSE Wall Repair, Approach Slabs, Approach Pavement, Approach Guardrail, Berm Repair	1.809	2028		1.989
462	P-PH 0019(48)65	069K	Minnehaha	7.1	SD19	SD19 - Fm the E SD42 Jct to the W SD38 Jct	Grading, Interim Surfacing	9.553	2028		11.800

¥ Costs reflect anticipated inflation

HC65Coding.rpt

By County

Minnehaha

Seq	Project Number	PC #	County	Length	Route	Location of Project	Work Description	Federal Funds ¥	Fiscal Year	Total Cost(Mil \$)	¥
463	PH 0022(101)	097J	Lincoln Minnehaha	18.5	I229N I229S I90E I90W	Various Locations in the Sioux Falls Area	Median Cable Barrier	3.990	2028	4.184	
464	P TAPR(69)	0A86	Minnehaha	0.4		Baltic - Along the E & W side of 6th St fm Lovely Ave N approx 2,000' and along Lovely Ave fm 6th St to 5th St and along 5th St fm Lovely Ave N approx 360'	PCC Sidewalk, CE	0.636	2028	0.776	
465	P TAPR(68)	0A85	Minnehaha	0.8		Hartford - Along Mickelson Rd fm Patrick Ave to Turtle Creek Dr	PCC Shared Use Path, CE	0.615	2028	0.750	
466	CR 0292(102)71	0AL1	Lincoln Minnehaha	15.0	I29N I29S	I29 - Fm Exit 71 (Harrisburg) to Exit 86 (Crooks/Renner)	Variable Speed Limit & ITS Device	3.862	2028	4.245	
467	*IM 0909(96)397	079C	Minnehaha	1.4	I90E I90W	I90 E & W - Fm Exit 396 (I29) to Exit 399 (Cliff Ave) & Fm 0.9 E of Exit 400 (I229) to 1.2 E of Exit 400 (I229)	Grading, PCC Surfacing, Widening Str Bridge, Replace Str Bridge, Median & Ramp Crossovers	17.510	2029	20.574	
468	IM-B 0293(114)96	07CA	Minnehaha	0.0	I29N	I29 N - 2 S of Exit 98 (Dell Rapids)	Replace Str Bridge, Approach Grading	6.015	2029	6.938	
469	*IM 0293(115)86	08LT	Minnehaha	0.0	I29N I29S	I29 - Exit 86 (Crooks/Renner)	Interchange Reconstruction, Grading, PCC Surfacing, Replace Str Bridge, Signals, Lighting	18.081	2029	21.965	
Construction planned for 2029 & 2030.											
470	IM 2292(115)5	08ME	Minnehaha	0.0	I229N	I229 - 12th St & 18th St over I229	Replace Str Bridge, Approach Grading	10.375	2029	13.483	
Construction Planned for 2029 & 2030.											
471	IM 2292(110)2	08K2	Minnehaha	0.0	I229NF	I229 NF (Western Ave) - 0.1 S of I229 Interchange over Big Sioux Rv	LSDC Overlay, Approach Slabs, Approach Pavement, Approach Guardrail, Replace Pedestrian Rail	2.948	2029	3.241	
472	P 0019(53)65	06DY	Minnehaha	7.1	SD19	SD19 - Fm the E SD42 Jct to the W SD38 Jct	AC Surfacing	4.693	2029	6.018	

¥ Costs reflect anticipated inflation

HC65Coding.rpt

By County

Minnehaha

Seq	Project Number	PC #	County	Length	Route	Location of Project	Work Description	Federal Funds ¥	Fiscal Year	Total Cost(Mil \$)	¥
473	BRF 1286(00)26-1	0AFW	Minnehaha	0.2		Structure 1.4 W of Brandon on Holly Blvd/Hwy 140 over the Big Sioux Rv SN 50-266-175	Structure Preservation – Bridge Improvement Grant	0.000	2029	1.915	
474	P TAPR(75)	0AGT	Minnehaha	0.7		Garretson - Along Main Ave fm Sunrise St to Essex and Royce St Alley, Along Dows St fm 350' E of SD11 E 175', Along Frank Ave fm Dows St to Existing Sidewalk, Along Sunrise St fm S Frank Ave to Existing Sidewalk, Along Dows St fm 215' E of SD11 to Railroad Ave	PCC Sidewalk, PCC Shared Use Path, CE	0.767	2029	0.936	
475	*IM 0909(99)397	091F	Minnehaha	1.4	I90E	I90 E - Fm Exit 396 (I29) to Exit 399 (Cliff Ave)	Grading, PCC Surfacing, Replace Str Bridge, Widen Str Bridge	23.503	2030	27.257	
476	IM 0292(101)50 IM 0909(109)385	0A57 0A58	Lincoln Minnehaha	0.0	I29N I90E	I29 - 294th St 3 N of Exit 47 (Beresford, SD46) over I29, 291st St 6 N of Exit 47 (Beresford, SD46) over I29, Exit 59 (US18W) over I29; I90 - 461st Ave 4.8 W of Exit 390 (SD38) over I90, 470th Ave 2.1 W of Exit 396 (I29) over I90	Paint Superstructure	0.994	2030	1.092	
477	IM 0293(121)79	0A5D	Minnehaha	0.0	I29N I29S	I29 N & S - Exit 79 (12th St in Sioux Falls), Exit 80 (Madison St in Sioux Falls)	Paint Superstructure	4.875	2030	5.359	

By County

Moody

Seq	Project Number	PC #	County	Length	Route	Location of Project	Work Description	Federal Funds ¥	Fiscal Year	Total Cost(Mil \$)	¥
478	IM 0294(76)103 P 0034(216)413	092C 08HR	Moody	0.0	I29N SD34	I29 - 240th St (FAS 6334) 5 S of SD34 Interch & 241st St 3.2 N of Minnehaha Co Line over I29; SD34 - 2.1 W of SD13 over Big Sioux Rv	LSDC Overlay, Approach Slabs, Approach Guardrail, Approach Surfacing, Approach Curbs, Joints Modify End Blocks	3.156	2027	3.592	
479	IM-PH-CR 0293(99)98	097G	Brookings Minnehaha Moody	28.2	I29N I29S	I29 N & S - Fm Exit 109 (SD34, Colman) to Big Sioux River to include Ramps at Exit 127 (Elkton, Sinai), Exit 121 (Nunda), Exit 114 (Flandreau), Exit 109 (Colman) & Exit 104 (Trent); I29 N & S - Fm Exit 98 (SD115, Dell Rapids) to Exit 114 Flandreau)	Mill, AC Resurfacing of Shoulders & Ramps & Crossovers, Guardrail; Median Cable Barrier	10.190	2027	11.548	
480	BRO-B 8051(19)	09MN	Moody	0.2		Structure 3.5 S & 2.6 W of Egan on 237 St over Big Sioux Rv, SN 51-093-170	Structure, Approach Grading, PE (2023 Local Federal Bridge Replacement Program)	7.410	2027	7.410	
481	IM-P 0022(106)	0AAX	Brookings Lincoln Moody Turner	52.7	I29N I29S SD11 SD13 SD19 SD32 SD34 SD44	Various Locations in the Sioux Falls Area	Asphalt Surface Treatment	1.915	2027	2.338	
482	NH 0034(211)404	080K	Moody	2.1	SD34	SD34 - Fm Colman to I29	Grading, PCC Surfacing, LSDC Overlay, Curb & Gutter, Lighting	9.406	2028	12.065	
483	IM 0294(77)123	09G9	Moody	0.0	I29N	I29 N - 0.7 & 1.3 S of Brookings Co Line	Median Crossovers	0.853	2029	0.984	
484	P TAPR(72)	0AGP	Moody	2.0		Flandreau - Along N Cresecent St near the Big Sioux River to Ross Ave & Along Ross Ave fm N Crescent St to SD13 to FSST Powwow Grounds	PCC Shared Use Path, CE	1.465	2029	2.415	

¥ Costs reflect anticipated inflation

HC65Coding.rpt

By County

Moody

Seq	Project Number	PC #	County	Length	Route	Location of Project	Work Description	Federal Funds ¥	Fiscal Year	Total Cost (Mil \$)	¥
485	IM 0294(75)123	08M5	Moody	0.0	I29N I29S	I29 N & S - 1 S of Brookings Co Line over Big Sioux Rv	Replace Str Bridge, Approach Grading	22.599	2030	26.240	
Construction planned for 2030 & 2031.											
486	NH 0034(221)388	08Y2	Lake Moody	13.8	SD34 SD34E SD34W	SD34 - Fm Beginning of the Divided Lanes in Madison to Coleman	Crack & Seat, AC Resurfacing, Modify Intersections, Passing Lanes, Pipe Work, AC Surfacing (Class S)	17.572	2030	22.584	
487	P 0032(41)421 P 0013(162)105	06TA 07XL	Moody	11.4	SD13 SD32	SD32 - Fm the Flandreau W City Limits to SD13; SD13 - Fm SD34 to 7 N of Flandreau	Mill, AC Resurfacing, Pipe Work, Curb Ramps, Sidewalk	6.217	2030	7.971	

By County

Oglala Lakota

Seq	Project Number	PC #	County	Length	Route	Location of Project	Work Description	Federal Funds ¥	Fiscal Year	Total Cost(Mil \$)	¥
488	PH 8057(04)	05WP	Jackson Oglala Lakota	0.0		Various County, City, Tribal & Township Roads in Jackson Co & Oglala Lakota Co	Signing & Delineation - Gravel Roads ONLY	0.404	2027	0.404	
489	PH 8057(05)	09YL	Oglala Lakota	0.0		Various County, City, Tribal & Township Roads in Oglala Lakota Co	Signing & Delineation - Gravel Roads ONLY	0.412	2028	0.412	
490	NH 0018(236)83	07WQ	Oglala Lakota	0.0	US18	US18 - Str 9 & 10 E of Fall River/Oglala Lakota Co Line over Slim Butte Ck & the White River	Replace Str Bridge, Approach Grading	8.558	2030	11.091	

Seq	Project Number	PC #	County	Length	Route	Location of Project	Work Description	Federal Funds ¥	Fiscal Year	Total Cost(Mil \$)	¥
491	P 0231(17)80	07DE	Pennington	0.0	SD231N SD231S	SD231 (West Chicago) N & S - Strs 0.3 W of the SD445 (Deadwood Ave) Jct over RCP&E RR, Drainage	LSDC Overlay	1.419	2027	1.731	
492	NH 0016(104)41 NH 0016(98)42 NH 0079(95)68 NH 0016(108)41	091C 07WP 0915 0918	Pennington	0.0	SD79 US16	US16 - Str 1.2 E of Hill City; US16 - 0.3 E & 0.3 N of Hill City over Spring Ck; SD79 - 6.6 N Custer Co Line over Spring Ck; US16 - 200' E of Newton St over Spring Ck	Polymer Chip Seal; LSDC Overlay, Approach Slabs, Approach Guardrail	2.679	2027	3.269	
493	P 0044(243)70	09DX	Pennington	0.0	SD44	SD44 - 6.3 SE of Farmingdale	Replace Joints	0.355	2027	0.433	
494	IM 0902(194)109	0ACX	Pennington	1.7	I90E I90W	I90 E & W - Fm W of Exit 109 (W Wall) to E of Exit 110 (E Wall, SD240)	Interstate Fence	0.757	2027	0.832	
495	NH-PH-B 0016(91)60	06X3	Pennington	0.8	US16E US16W	US16 - Intersection of US16 & Neck Yoke Rd (Reptile Garden Ent)	Grading, AC Surfacing, Replace Str Bridge, Construct Median Crossovers	19.642	2027	24.695	
Construction planned for 2027 & 2028.											
496	NH-P 0043(253)	0AAQ	Custer Fall River Pennington	54.4	SD87 US16A US16AE US16AW US18E US385	Various Locations in the Custer Area	Asphalt Surface Treatment	1.874	2027	2.287	
497	*EM-PH-PT 0385(55)102	03X7	Lawrence Pennington	13.3	US385	US385 - 4 N of the SD44 Jct to N of Nemo Rd	Shoulder Widening, Grading, Modify Intersection	20.820	2027	24.432	
498	PH 0044(214)37	0754	Pennington	0.8	SD44	SD44 - 1 W of the City Limits of Rapid City	Horizontal Curve Realignment, Grading, AC Surfacing	6.088	2027	7.030	
499	PH 6637(01)	08W0	Pennington	0.0		Reservoir Rd & Lamb Rd Jct	Grading, AC Surfacing	1.778	2027	2.174	

By County

Pennington

Seq	Project Number	PC #	County	Length	Route	Location of Project	Work Description	Federal Funds ¥	Fiscal Year	Total Cost (Mil \$)	¥
500	PH 0016(101)55	08U1	Pennington	1.6	US16E US16W	US16 E & W - Rockerville; US16 E & W - Intersections of Hillside Country Cabins	Grading, Modify Intersections, Install Turn Lanes, Lighting	2.458	2027	3.036	
501	*NH 0016(94)65	078D	Pennington	1.8	US16E US16W	US16 E & W - Fm S of Enchantment Rd to the Tower Rd Overpass	Preliminary Engineering	0.000	2027	0.052	
502	NH 0016(109)64	09NU	Pennington	0.7	US16E US16W	US16 E & W - Fm S of Promise Rd to S of Enchantment Rd	Grading, PCC Surfacing, Curb & Gutter, Storm Sewer, Lighting, Signals, Sidewalk	21.485	2027	29.678	
<p>Project 1 of 3 is the reconstruction of the US16 and the frontage roads north of the future US16/16B interchange and the grading of the interchange ramps. Construction planned for 2027 &amp; 2028.</p>											
503	P TAPU(39)	09FW	Pennington	0.4		Box Elder - Along S Ellsworth Rd fm County HWY 1416 to 1/2 block N of Ruhe Ln	PCC Sidewalk, CE	0.600	2027	0.789	
504	P TAPU(52)	0A8E	Pennington	0.3		Rapid City - in Mary Hall Park	PCC Shared Use Path, CE	0.434	2027	0.529	
505	PH 0016(114)67	0AJX	Pennington	1.6	US16 US16E US16W	US16 - Fm Highland Park Dr to South St in Rapid City	Modify Pedestrian Crossings	0.649	2027	0.793	
506	NH 0041(191)	0AK0	Pennington	0.0		Various Intersections Throughout Rapid City	Traffic Signal Modifications	0.654	2027	0.799	
507	P 0040(230)38	04X9	Pennington	0.0	SD40	SD40 - 0.1 E of Hayward & 0.3 E of Hayward Over Battle Ck	Deck Replacement, Approach Slabs, Approach Pavement, Approach Guard Rail, Rip Rap, Paint Superstructure	3.912	2028	4.773	
508	NH 0044(203)39	05Q8	Pennington	0.3	SD44 SD44E SD44W	SD44 - Str 4.1, 4.2 SW of Jct SD231 Over Rapid Creek	Replace Str Bridges, Grading, AC Surfacing, Curb Ramps, Sidewalk	17.294	2028	22.503	
509	IM 0902(184)80	07W8	Pennington	13.8	I90E I90W	I90 E & W - Fm 2 E of New Underwood to 4 W of Wasta	Construct Median & Ramp Crossovers	2.673	2028	3.088	
510	IM 0902(195)107	0ACY	Jackson Pennington	24.1	I90E	I90 E - Fm Exit 107 (Cedar Butte Rd) to Exit 131 (SD240)	Interstate Fence	0.483	2028	0.531	

¥ Costs reflect anticipated inflation

HC65Coding.rpt

Seq	Project Number	PC #	County	Length	Route	Location of Project	Work Description	Federal Funds ¥	Fiscal Year	Total Cost(Mil \$)	¥
511	BRO-B 8052(78)	09A5	Pennington	0.2		Structure at the edge of Hill City on Museum Drive over an Abandon RR Line (City Owned) SN 52-242-403	Structure, Approach Grading, PE (2022 Local Federal Bridge Replacement Program)	1.350	2028	1.350	
512	*NH-EM 0385(63)102	06DP	Lawrence Pennington	14.3	US385	US385 - Fm 4 N of SD44 to N of Nemo Rd; 4.2 S of US85	Full Depth Reclamation, AC Surfacing	12.721	2028	16.310	
513	NH 0016(96)38	082Q	Pennington	0.0	US16	US16 - 0.4 N of the SD244 Jct	Replace Str Culvert in Approach	0.554	2028	0.711	
514	NH 0016(111)37 P 0244(12)24	0A8N 07Y3	Pennington	9.2	SD244 US16	US16 - Fm S of SD87 to N of SD244; SD244 - Fm the US385/US16 Jct to Mount Rushmore	Crack & Seat, AC Resurfacing, Pipe Work; Mill, AC Resurfacing, Pipe Work	5.072	2028	6.527	
515	P 0044(240)54	06QV	Pennington	10.8	SD44	SD44 - Fm Rapid City Airport, E 11	Mill, AC Resurfacing, Pipe Work	4.122	2028	5.343	
516	PH 0041(182)	094V	Meade Pennington	18.8	I90E I90W	Various Locations in the Rapid City Area	Median Cable Barrier	5.304	2028	6.178	
517	P-CR 0231(16)81	078A	Pennington	0.6	SD231	SD231 - Fm N of Chicago St to 0.2 N of Knutson Ln in Rapid City	Grading, AC Surfacing, Curb & Gutter, Storm Sewer, Curb Ramps, Lighting	5.225	2028	6.860	
518	P 0231(18)83	079X	Meade Pennington	3.0	SD231 SD231N SD231S	SD231 N & S - Fm the City Limits of Rapid City to Blackhawk	Mill, AC Resurfacing, Pipe Work	2.029	2028	2.570	
519	P TAPU(51)	0A8D	Pennington	0.4		Box Elder - Along Liberty Blvd fm Main St to Tower Rd & Along Tower Rd fm Liberty Blvd to Falcon Dr	PCC Sidewalk, CE	0.543	2028	0.662	
520	*IM 0902(111)62	3022	Pennington	0.8	I90E I90W	I90 E & W - Fm Exit 61 to W of Exit 63 (Dusters Corner)	Construct Median Crossovers, Grading, PCC Surfacing	22.239	2029	24.446	
Construction planned for 2029 & 2030.											

By County

Pennington

Seq	Project Number	PC #	County	Length	Route	Location of Project	Work Description	Federal Funds ¥	Fiscal Year	Total Cost(Mil \$)	¥
521	*IM-CR 0902(177)80	05TC	Pennington	7.2	I90E I90W	I90 E & W - Fm 2 E of New Underwood to W of Exit 88 (171st Ave)	Grading, Replace Strs Bridge, PCC Surfacing	68.441	2029	79.151	
Construction planned for 2029 & 2030.											
522	IM 0902(190)55	09T7	Pennington	0.0	I90E	I90 - Exit 55 (SD445 Deadwood Ave in Rapid City over I90)	Approach Slabs, Approach Guardrail, End Block Modification	1.283	2029	1.410	
523	IM 0902(191)107	09T9	Pennington	0.0	I90E	I90 - Exit 107 (Cedar Butte Rd, 1.9 NW of W Wall Interch over I90) & Exit 109 (SD240 W Wall Interch over I90)	Grout Pad Repair	0.382	2029	0.420	
524	PT 0902(192)100	09UW	Pennington	0.0	I90W	I90 W - E of Wasta	Erosion Repair	1.794	2029	2.083	
525	IM 0902(193)98	0A4Y	Pennington	0.0	I90E I90W	I90 E & W - E of Exit 98 (Wasta) over Base Line Rd & RCP&E RR	LSDC Overlay, Approach Paving, Slabs, Guardrail	1.993	2029	2.191	
526	NH-PH 0016(97)57	07Y6	Pennington	4.0	US16E US16W	US16 E & W - Fm E of Rockerville to S of Reptile Gardens	Modify Intersections, Mill, AC Resurfacing, Spot Grading	19.459	2029	23.358	
527	P 0044(245)107 P 0377(04)119	09EP 09EQ	Jackson Pennington	12.6	SD377 SD44	SD44 - Fm Conota to SD377 at Interior; SD377 - Fm SD44 to Badlands National Park Boundary	Mill, AC Resurfacing, Spot Grading, Pipe Work	3.748	2029	4.807	
528	NH-P 0041(188)	0A01	Lawrence Meade Pennington	22.8	US14A US16E	Various Locations Throughout the Rapid City Area	Areawide Pipe Work Projects	0.524	2029	0.692	
529	PP-PS 1650(04)	0A90	Pennington	0.0		N Creek Dr - In Rapid City, RCP&E, DOT #190133N	Signals, Crossing Surface, CE	0.338	2029	0.375	
530	*NH 0016(93)63	6874	Pennington	1.1	US16E US16W	US16 E & W - Fm N of Moon Meadows Dr to S of Promise Rd	Grading, PCC Surfacing, Str Bridge, Curb & Gutter, Storm Sewer, Lighting, Sidewalk, Median Crossovers, Traffic Diversions	30.882	2029	40.622	

Project 2 of 3 is the reconstruction of US16 including 2 bridges for the grade separation over US16B/Catron Blvd, frontage road south of the future US16/16B interchange and paving of the interchange ramps.  
Construction planned for 2029 & 2030.

By County

Pennington

Seq	Project Number	PC #	County	Length	Route	Location of Project	Work Description	Federal Funds ¥	Fiscal Year	Total Cost(Mil \$)	¥
531	NH 0016(112)62	09AK	Pennington	1.3	US16E US16W	US16 E & W - Fm N of Reptile Gardens to N of US16 & Moon Meadows Dr Intersection in Rapid City	Median Crossovers	0.686	2029	0.880	
532	P TAPU(53)	0AGH	Pennington	0.5		Rapid City - Fm Jct of W South St & Sioux San Dr W 1700' then S 820' to Range Rd	AC Shared Use Path, CE	0.599	2029	0.731	
533	P TAPU(54)	0AGJ	Pennington	0.5		Box Elder - Along Tower Rd fm Bull Run Dr to Ballista Blvd; Along Liberty Blvd fm Tower Rd to Prairie Rd	PCC Sidewalk, CE; PCC Shared Use Path, CE	0.646	2029	0.788	
534	PH 0044(260)36	0AL4	Pennington	0.4	SD44	SD44 - 2 W of the City Limits of Rapid City	Horizontal Curve Realignment, Grading, AC Surfacing	3.582	2029	4.251	
535	P 0044(250)78	08KD	Pennington	0.0	SD44	SD44 - 14.2 SE of Farmingdale over Cheyenne Rv	Replace Str Bridge, Approach Grading	18.431	2030	24.033	
536	P 0044(244)97	09HK	Pennington	0.0	SD44	SD44 - 10, 17.7 & 18.6 SE of Scenic over a Ck	Repair Str RCBC, Seal Joints	0.840	2030	1.026	
537	IM 0902(187)61	09J8	Pennington	0.0	I90E	I90 - US16B (SE Conn) Interchange over I90	Approach Slabs, Concrete Paving, Concrete Barrier Repair	5.200	2030	5.715	
538	NH 0016(115)57	08YF	Pennington	5.4	US16E US16W	US16 E & W - Fm E of Rockerville to S Urban Boundary in Rapid City	Mill, AC Resurfacing, Pipe Work	5.646	2030	7.305	
539	P 0445(18)74	09AR	Pennington	2.4	SD445	SD445 (Deadwood Ave) - Fm SD231 (West Chicago St) to I90 in Rapid City	Curb Ramps, Sidewalk, Signals, Lighting	7.187	2030	9.280	
540	P 0240(16)126	0A8P	Pennington	2.5	SD240 SD240E SD240W	SD240, SD240 E & W - Through Wall	Mill, AC Resurfacing, Curb Ramps	1.792	2030	2.319	

By County

Perkins

Seq	Project Number	PC #	County	Length	Route	Location of Project	Work Description	Federal Funds ¥	Fiscal Year	Total Cost(Mil \$)	¥
541	NH 0073(86)190 P-B 0079(91)178	09E0 07WM	Harding Perkins	0.0	SD73 SD79	SD73 - 11.5 N of Meade Co Line over Moreau Rv & 4.7 S of SD20 E over Thunder Butte Ck; SD79 - 21.4 S of the SD20 Jct over the Moreau River	LSDC Overlay, Approach Slabs, Approach Pavement, Berm Repair, Rip Rap, Modify End Block, Joint Replacement	1.706	2027		2.080
542	BRF-B 6399(190)	09M5	Perkins	0.2		Structure 4.5 E & 13.9 N of Bison on White Butte Rd over Lodgepole Ck, SN 53-281-151	Structure, Approach Grading, PE (2023 Local Federal Bridge Replacement Program)	5.341	2027		6.517
543	NH 0012(325)91	08LE	Perkins	1.1	US12	US12 - Through Lemmon	Curb Ramps, Sidewalk	1.923	2028		2.669
544	P TAPR(77)	0AGV	Perkins	0.2		Bison - Along Carr St fm Bison Public Library to Existing Sidewalk near Bison High School	PCC Sidewalk, CE	0.164	2029		0.200

By County

Potter

Seq	Project Number	PC #	County	Length	Route	Location of Project	Work Description	Federal Funds ¥	Fiscal Year	Total Cost(Mil \$)	¥
545	PT NBIS(51) PT NBIS(54)	07DC 07DD	Brule Charles Mix Clay Corson Hughes Potter Walworth Yankton	0.0	I90E I90EL SD1806 SD19 SD44 US12 US14E US212	Missouri River Bridges at: I90 & I90L at Chamberlain; SD44, SD19 near Vermillion; SD1806 & US12 near Mobridge; US14 at Pierre; US212 W of Gettysburg; Pedestrian Walkway at Yankton	Underwater Bridge Inspections	0.325	2027	0.395	
546	NH-P 0031(66)	0AAJ	Hughes Potter Stanley Sully	70.4	SD1806 US212 US83	Various Locations in the Pierre Area	Rout & Seal	0.484	2027	0.591	
547	P 0020(247)255 P 0047(128)189	09EL 09EM	Potter	22.1	SD20 SD47	SD47 - Fm US212 to SD20E; SD20 - Fm Hoven to Potter/Faulk Co Line	Mill, AC Resurfacing, Pipe Work	8.156	2029	10.511	

By County

Regionwide

Seq	Project Number	PC #	County	Length	Route	Location of Project	Work Description	Federal Funds ¥	Fiscal Year	Total Cost(Mil \$)	¥
548	P 0020(253)	0A5E	Regionwide	0.0		Various Locations Throughout the Mitchell Region	Structure Rehabilitation Projects	0.213	2027	0.260	
549	P 0020(254)	0A5N	Regionwide	0.0		Various Locations Throughout the Mitchell Region	Bridge Deck Treatment	0.341	2027	0.416	
550	P 0030(51)	0A5W	Regionwide	0.0		Various Locations Throughout the Pierre Region	2027 Bridge Deck Treatment	0.341	2027	0.416	
551	P 0040(360)	0A64	Regionwide	0.0		Various Locations Throughout the Rapid City Region	Bridge Deck Treatment	0.341	2027	0.416	
552	P 0030(00)	0A6G	Regionwide	0.0		Various Locations Throughout the Pierre Region	Annual Deck Cleaning	0.000	2027	0.156	
553	PH 0020(234) PH 0020(235)	07AA 07XG	Regionwide	105.0		Various Locations on the State System in the Mitchell Region; Various Locations on the Local System in the Mitchell Region	Durable Pavement Markings; High Grade Polymer Pavement Markings	1.419	2027	1.419	
554	PH 0010(180) PH 0010(181)	07AC 07XF	Regionwide	34.0		Various Locations on the State System in the Aberdeen Region; Various Locations on the Local System in the Aberdeen Region	Durable Pavement Markings; High Grade Polymer Pavement Markings	0.732	2027	0.732	
555	PH 0040(352) PH 000S(452)	07AD 07XE	Regionwide	64.0		Various Locations on the State System in the Rapid City Region; Various Locations on the Local System in the Pierre & Rapid City Region	Cold Plastics/Sprayable Durable Pavement Markings; High Grade Polymer Pavement Markings	0.916	2027	0.916	
556	PH 0030(45)	07AE	Regionwide	0.0		Various locations on the State System in the Pierre Region	Durable Pavement Markings	0.229	2027	0.229	
557	PH 0040(353)	07AJ	Regionwide	0.0		Various Locations on the state and local systems in the Rapid City Region	High Friction Surface Treatment	1.405	2027	1.561	
558	PH 0040(354)	07AQ	Regionwide	0.0		Rapid City Region	Corridor Signing	1.040	2027	1.040	

¥ Costs reflect anticipated inflation

HC65Coding.rpt

By County

Regionwide

Seq	Project Number	PC #	County	Length	Route	Location of Project	Work Description	Federal Funds ¥	Fiscal Year	Total Cost(Mil \$)	¥
559	P 0030(60)	0AJE	Regionwide	0.0		Pierre Region	Preliminary Engineering, Lighting & Signal Pole Inspection/Inventory	0.256	2027	0.312	
560	P 0020(255)	0A5F	Regionwide	0.0		Various Locations Throughout the Mitchell Region	Structure Rehabilitation Projects	0.218	2028	0.265	
561	P 0020(256)	0A5P	Regionwide	0.0		Various Locations Throughout the Mitchell Region	Bridge Deck Treatment	0.348	2028	0.424	
562	P 0030 (02)	0A5X	Regionwide	0.0		Various Locations Throughout the Pierre Region	Bridge Deck Treatment	0.348	2028	0.424	
563	P 0040(361)	0A65	Regionwide	0.0		Various Locations Throughout the Rapid City Region	Bridge Deck Treatment	0.348	2028	0.424	
564	P 0030(00)	0A6H	Regionwide	0.0		Various Locations Throughout the Pierre Region	Annual Deck Cleaning	0.000	2028	0.159	
565	PH 000S(446)	06UD	Regionwide	40.0		Various locations on the local system in the Rapid City and Pierre Region	Rumble Stripes and High Grade Polymer Pavement Markings	0.424	2028	0.424	
566	PH 0020(231)	06UE	Regionwide	40.0		Various locations on the local system in the Mitchell Region	Rumble Stripes and High Grade Polymer Pavement Markings	0.424	2028	0.424	
567	PH 0010(177)	06UF	Regionwide	40.0		Various locations on the local system in the Aberdeen Region	Rumble Stripes and High Grade Polymer Pavement Markings	0.424	2028	0.424	
568	PH 000S(447)	06UJ	Regionwide	0.0		Various Locations on the state and local systems in the Pierre and Rapid City Regions	Modify Horizontal Curve	0.955	2028	1.061	
569	PH 0010(178)	06UK	Regionwide	0.0		Various Locations on the state and local systems in the Aberdeen Region	Modify Horizontal Curve	0.955	2028	1.061	
570	PH 0010(234) PH 0010(233)	07XQ 07XJ	Regionwide	0.0		Various Locations on the State System in the Aberdeen Region; Various Locations on the Local System in the Aberdeen Region	Durable Pavement Markings; High Grade Polymer Pavement Markings	0.747	2028	0.747	

¥ Costs reflect anticipated inflation

HC65Coding.rpt

By County

Regionwide

Seq	Project Number	PC #	County	Length	Route	Location of Project	Work Description	Federal Funds ¥	Fiscal Year	Total Cost(Mil \$)	¥
571	PH 0020(249) PH 0020(248)	07XR 07XK	Regionwide	105.0		Various Locations on the State System in the Mitchell Region; Various Locations on the Local System in the Mitchell Region	Durable Pavement Markings; High Grade Polymer Pavement Markings	1.448	2028	1.448	
572	PH 0030(49)	07XT	Regionwide	0.0		Various locations on the State System in the Pierre Region	Durable Pavement Markings	0.233	2028	0.233	
573	PH 0040(359) PH 000S(464)	07XU 07XH	Regionwide	64.0		Various Locations on the State System in the Rapid City Region; Various Locations on the Local System in the Pierre & Rapid City Regions	Cold Plastics/Sprayable Durable Pavement Markings; High Grade Polymer Pavement Markings	0.935	2028	0.935	
574	PH 0020(257)	0A7X	Regionwide	200.0		Mitchell Region	Centerline Rumble Stripes	1.273	2028	1.273	
575	PH 0010(241)	0AJ2	Regionwide	170.0		Various Locations in the Aberdeen Region	Centerline Rumble Stripes	1.070	2028	1.189	
576	PH 0030(59)	0AJ3	Regionwide	200.0		Various Locations in the Pierre Region	Centerline Rumble Stripes	1.146	2028	1.273	
577	PH 0040(368)	0AJ4	Regionwide	120.0		Various Locations in the Rapid City Region	Centerline Rumble Stripes	0.688	2028	0.764	
578	P 0040(369)	0AJF	Regionwide	0.0		Rapid City Region	Preliminary Engineering, Lighting & Signal Pole Inspection/Inventory	0.566	2028	0.690	
579	P 0020(258)	0A5G	Regionwide	0.0		Various Locations Throughout the Mitchell Region	Structure Rehabilitation Projects	0.222	2029	0.271	
580	P 0020(259)	0A5Q	Regionwide	0.0		Various Locations Throughout the Mitchell Region	Bridge Deck Treatment	0.355	2029	0.433	
581	P 0030(54)	0A5Y	Regionwide	0.0		Various Locations Throughout the Pierre Region	Bridge Deck Treatment	0.355	2029	0.433	
582	P 0040(362)	0A66	Regionwide	0.0		Various Locations Throughout the Rapid City Region	Bridge Deck Treatment	0.355	2029	0.433	

¥ Costs reflect anticipated inflation

HC65Coding.rpt

By County

Regionwide

Seq	Project Number	PC #	County	Length	Route	Location of Project	Work Description	Federal Funds ¥	Fiscal Year	Total Cost(Mil \$)	¥
583	P 0030(00)	0A6J	Regionwide	0.0		Various Locations Throughout the Pierre Region	Annual Deck Cleaning	0.000	2029	0.162	
584	PH 0010(235) PH 0010(236)	08PX 08Q1	Regionwide	0.0		Various Locations on the State System in the Aberdeen Region; Various Locations on the Local System in the Aberdeen Region	Durable Pavement Markings; High Grade Polymer Pavement Markings	0.762	2029	0.762	
585	PH 0020(260) PH 0020(261)	08PY 08Q3	Regionwide	0.0		Various Locations on the State System in the Mitchell Region; Various Locations on the Local System in the Mitchell Region	Durable Pavement Markings; High Grade Polymer Pavement Markings	1.477	2029	1.477	
586	PH 0030(56)	08Q0	Regionwide	0.0		Various locations on the State System in the Pierre Region	Durable Pavement Markings	0.238	2029	0.238	
587	PH 0040(363) PH 000S(484)	08Q4 08Q2	Regionwide Statewide	0.0		Various Locations on the State System in the Rapid City Region; Various Locations on the Local System in the Pierre & Rapid City Regions	Cold Plastics/Sprayable Durable Pavement Markings; High Grade Polymer Pavement Markings	0.953	2029	0.953	
588	PH 0040(364)	08Q5	Regionwide	1.5		Various Locations on the state and local systems in the Rapid City Region	High Friction Surface Treatment	1.461	2029	1.624	
589	PH 0020(262)	0A7Y	Regionwide	78.0		Mitchell Region	Centerline Rumble Stripes	0.675	2029	0.675	
590	P 0010(242)	0AJG	Regionwide	0.0		Aberdeen Region	Preliminary Engineering, Lighting & Signal Pole Inspection/Inventory	0.399	2029	0.487	
591	P 0020(268)	0A5H	Regionwide	0.0		Various Locations Throughout the Mitchell Region	Structure Rehabilitation Projects	0.226	2030	0.276	
592	P 0020(269)	0A5R	Regionwide	0.0		Various Locations Throughout the Mitchell Region	Bridge Deck Treatment	0.362	2030	0.442	
593	P 0030(58)	0A60	Regionwide	0.0		Various Locations Throughout the Pierre Region	Bridge Deck Treatment	0.362	2030	0.442	

¥ Costs reflect anticipated inflation

HC65Coding.rpt

By County

Regionwide

Seq	Project Number	PC #	County	Length	Route	Location of Project	Work Description	Federal Funds ¥	Fiscal Year	Total Cost(Mil \$)	¥
594	P 0040(367)	0A67	Regionwide	0.0		Various Locations Throughout the Rapid City Region	Bridge Deck Treatment	0.362	2030	0.442	
595	P 0030(00)	0A6K	Regionwide	0.0		Various Locations Throughout the Pierre Region	Annual Deck Cleaning	0.000	2030	0.166	
596	PH 000S(455)	07XX	Regionwide	0.0		Various locations on the local system in the Rapid City & Pierre Region	Rumble Stripes & High Grade Polymer Pavement Markings	0.442	2030	0.442	
597	PH 0010(237)	07XY	Regionwide	0.0		Various locations on the local system in the Aberdeen Region	Rumble Stripes & High Grade Polymer Pavement Markings	0.442	2030	0.442	
598	PH 0020(265)	07Y0	Regionwide	0.0		Various locations on the local system in the Mitchell Region	Rumble Stripes & High Grade Polymer Pavement Markings	0.442	2030	0.442	
599	PH 0010(238) PH 0010(239)	08YH 08YM	Regionwide	0.0		Various Locations on the State System in the Aberdeen Region; Various Locations on the Local System in the Aberdeen Region	Durable Pavement Markings; High Grade Polymer Pavement Markings	0.777	2030	0.777	
600	PH 0020(266) PH 0020(267)	08YJ 08YN	Regionwide	0.0		Various Locations on the State System in the Mitchell Region; Various Locations on the Local System in the Mitchell Region	Durable Pavement Markings; High Grade Polymer Pavement Markings	1.506	2030	1.506	
601	PH 0030(57)	08YK	Regionwide	0.0		Various Locations on the State System in the Pierre Region	Durable Pavement Markings	0.219	2030	0.243	
602	PH 0040(366) PH 000S(494)	08YL 08YP	Regionwide	0.0		Various Locations on the State System in the Rapid City Region; Various Locations on the Local System in the Pierre & Rapid City Regions	Cold Plastics/Sprayable Durable Pavement Markings; High Grade Polymer Pavement Markings	0.973	2030	0.973	
603	P 0020(270)	0AJH	Regionwide	0.0		Mitchell Region	Preliminary Engineering, Lighting & Signal Pole Inspection/Inventory	0.498	2030	0.607	

Seq	Project Number	PC #	County	Length	Route	Location of Project	Work Description	Federal Funds ¥	Fiscal Year	Total Cost(Mil \$)	¥
604	P 0127(10)246	07AX	Roberts	0.0	SD127	SD127 - 4.7 S of the ND State Line over Big Slough Ck	Replace Str Bridge, Approach Grading	4.546	2027	5.817	
605	IM 0299(81)232	09DL	Roberts	0.0	I29N I29S	I29 N & S - 0.8 N of Exit 232 (SD10 - Sisseton) over Little Minnesota Rv	Approach Slabs, Approach Surfacing	1.002	2027	1.102	
606	P 0025(87)213 P 0010(175)332	069E 07YK	Marshall Roberts	24.9	SD10 SD25	SD25 - Fm the SD10 E Jct to 6 N of SD10; SD10 - Fm W of 434th Ave to E of 451st Ave	Mill, AC Resurfacing, Pipe Work	8.205	2027	10.525	
607	NH 0013(175)	0AAC	Brown Day Faulk Roberts	46.9	US12 US12E US12W US212 US281 US281N US281S	Various Locations in the Aberdeen Area	Rout & Seal	0.310	2027	0.379	
608	P 0015(91)174 P 0106(07)332	06WM 06WU	Grant Roberts	2.0	SD106 SD15	SD15 - Through Milbank; SD106 - Through Claire City	Curb Ramps, Sidewalk	2.892	2028	3.927	
609	PT 0015(96)178 PT 0025(113)236 PT 0106(09)334	090A 09DH 09DJ	Grant Roberts	0.0	SD106 SD15 SD25	SD15 - 3.6 N of US12 over Br Whetstone Rv; SD25 - 0.3 N Jct SD106 Upper Little Minnesota Rv; SD106 - 3.2 W of SD127 over Little Minnesota Rv	Channel Cleanout, Berm Repair, Riprap	0.480	2028	0.591	
610	P 0025(110)236 P 0106(08)334	09DF 09DG	Roberts	0.0	SD106 SD25	SD25 - 0.3 N of SD106 over Upper Little Minnesota Rv; SD106 - 3.2 W of SD127 over Little Minnesota Rv	LSDC Overlay, Approach Rail, Bridge Rail, Approach Surfacing, Column Repair	0.897	2028	1.094	
611	*P-CR 0010(165)359	0804	Roberts	1.9	SD10	SD10 - Fm Sisseton to W of I29	Urban Grading, AC Surfacing, Str Pedestrian Bridge, Curb & Gutter, Lighting, Curb Ramps, Storm Sewer, LSDC Overlay, Approach Slabs, Approach Guardrail, Joint Replacement, Replace Bridge Rail, Sidewalk, PCC Shared Use Path	12.874	2029	16.549	

By County

Roberts

Seq	Project Number	PC #	County	Length	Route	Location of Project	Work Description	Federal Funds ¥	Fiscal Year	Total Cost(Mil \$)	¥
612	P 0015(98)176 P 0109(02)153	09QU 09QV	Grant Roberts	18.6	SD109 SD15	SD15 - Fm Milbank N 6.4 ; SD109 - Fm Big Stone to SD15	Mill, AC Resurfacing, Pipe Work	6.398	2029		8.236
613	NH-P 0010(240)351	0A95	Roberts	16.2	SD10	SD10 - Fm 451st Ave E to E Roundabout in Sisseton; Fm 0.5 E of I29 to MN State Line	Mill, AC Resurfacing, Curb Ramps, Pipe Work	6.124	2030		7.853

By County

Sanborn

Seq	Project Number	PC #	County	Length	Route	Location of Project	Work Description	Federal Funds ¥	Fiscal Year	Total Cost(Mil \$)	¥
614	NH-P 0034(217)328 NH 0037(174)82	06Q5 09CC	Davison Sanborn	36.0	SD34 SD34E SD34W SD37N SD37S	SD34 E & W - Fm Woonsocket to the S SD37 Jct; SD37 N - Fm 2 N of the Mitchell Airport to 1 S of SD34, SD37 S - Fm 3.5 N of the Mitchell Airport to SD34	Rubblize PCC Pavement, AC Resurfacing, AC Surfacing, Modify Intersection, Pipe Work; Full Depth Reclamation of Shoulders, AC Resurfacing of Shoulders	20.671	2027	26.446	
615	IM-NH-P 0021(192)	0AAG	Aurora Brule Charles Mix Davison Gregory Hanson McCook Sanborn	102.8	I90E I90P I90W SD37N SD37S SD42 SD45 SD46 US18	Various Locations in the Mitchell Area	Rout & Seal	1.135	2027	1.385	
616	IM-NH-P 0021(193)	0AAU	Aurora Buffalo Charles Mix Davison Douglas Hanson McCook Sanborn	74.2	I90E I90L I90W SD37 SD37N SD42 SD46 SD50 US18 US281	Various Locations in the Mitchell Area	Asphalt Surface Treatment	2.581	2027	3.150	
617	IM-NH 0020(803)	0AC5	Clay Douglas Sanborn Union	0.0	I29N I29S SD37N SD37S SD50E SD50W US18	Various Locations Throughout the Mitchell Region	Regionwide Automatic Traffic Counter	0.597	2029	0.742	
618	P 0224(03)288	09EG	Jerauld Sanborn	8.0	SD224	SD224 - Fm Alpena to SD37	Mill, AC Resurfacing	2.648	2029	3.388	

By County

Spink

Seq	Project Number	PC #	County	Length	Route	Location of Project	Work Description	Federal Funds ¥	Fiscal Year	Total Cost(Mil \$)	¥
619	BRO-B 8058(34)	09MQ	Spink	0.2		Structure 1 W & 3.2 N of Bloomfield on 405 Ave over Foster Ck, SN 58-290-388	Structure, Approach Grading, PE (2023 Local Federal Bridge Replacement Program)	3.570	2027	3.570	
620	NH 0212(213)282	07YY	Faulk Spink	24.0	US212	US212 - Fm Orient Corner E to Redfield	Mill, AC Resurfacing	8.510	2027	10.912	
621	P 0037(165)180 P 0020(209)341	06QT 06QR	Spink	13.0	SD20 SD37	SD37 - Fm Turton to the SD20 E Jct & Fm the SD20 W Jct to the Spink/Brown Co Line; SD20 - Fm the N SD37 Jct to the S SD37 Jct	Mill, AC Resurfacing, Replace Str RCBC, Pipe Work	5.615	2027	7.203	
622	P-PT 0028(51)269	076X	Spink	8.0	SD28	SD28 - Fm US281 to E of Hitchcock	Grading, Interim Surfacing	10.431	2027	16.071	
623	NH-P 0011(328)	0AAP	Brown Day Edmunds Faulk McPherson Spink	106.7	SD20 SD253 SD45 US12 US12E US12W	Various Locations in the Aberdeen Area	Asphalt Surface Treatment	3.234	2027	3.946	
624	NH-P 0013(177)	0AAT	Beadle Clark Hand Hyde Kingsbury Spink	155.7	SD20 SD25 SD26 SD28 SD37 SD47 US14 US281	Various Locations in the Huron Area	Asphalt Surface Treatment	5.571	2027	6.798	
625	PP-PS 0212(218)306	0A8Y	Spink	0.0	US212	US212 - In Redfield, RCP&E RR, DOT #189420E	Signals, Crossing Surface, CE	0.315	2027	0.350	
626	NH 0212(221)327	0AHC	Clark Spink	7.6	US212	US212 - Fm Doland E 7.7	AC Surfacing of Shoulders	0.831	2027	1.065	
627	P 0028(46)269	06D2	Spink	8.0	SD28	SD28 - Fm US281 to E of Hitchcock	AC Surfacing	3.637	2028	4.663	
628	*P-PH 0037(161)133	06VV	Beadle Spink	12.4	SD37	SD37 - Fm 12 S of SD28 to SD28	Grading, Interim Surfacing	17.561	2029	20.930	

¥ Costs reflect anticipated inflation

HC65Coding.rpt

By County

Spink

Seq	Project Number	PC #	County	Length	Route	Location of Project	Work Description	Federal Funds ¥	Fiscal Year	Total Cost (Mil \$)	¥
629	NH 0281(133)154	09QX	Spink	19.1	US281 US281N US281S	US281, US281 N & S - Fm Redfield N to SD20	Mill, AC Resurfacing, Pipe Work	7.980	2030	10.231	
630	NH-P 0010(122)	0AC4	Hand McPherson Spink	0.0	SD10 SD45 US281	Various Locations Throughout the Aberdeen Region	Regionwide Automatic Traffic Counter	0.337	2030	0.433	
631	P 0037(154)133	05VU	Beadle Spink	12.4	SD37	SD37 - Fm 12 S of SD28 to SD28	AC Surfacing	9.053	2030	11.628	

By County

Stanley

Seq	Project Number	PC #	County	Length	Route	Location of Project	Work Description	Federal Funds ¥	Fiscal Year	Total Cost(Mil \$)	¥
632	NH-P 0031(66)	0AAJ	Hughes Potter Stanley Sully	70.4	SD1806 US212 US83	Various Locations in the Pierre Area	Rout & Seal	0.484	2027	0.591	
633	NH-P 0031(67)	0AAW	Haakon Hughes Hyde Jackson Stanley	48.9	SD34 SD34E SD34W SD63 US14	Various Locations in the Pierre Area	Asphalt Surface Treatment	1.778	2027	2.170	
634	NH-P 0031(68)	0ACC	Hughes Stanley	5.1	SD34E SD34W US14 US14E US14W US83 US83N US83S	Various Locations in the Pierre Area	Joint & Spall	0.747	2027	0.911	
635	P 1806(28)164	08YE	Stanley	15.6	SD1806	SD1806 - Fm the Lower Brule Reservation Boundary to Fort Pierre	Mill, AC Resurfacing, Pipe Work	5.755	2027	7.382	
636	NH 0031(65)	0A7C	Stanley	0.6	US83S	Various Locations in the Pierre Area	Areawide Pipe Work Projects	0.611	2028	0.783	
637	P 1806(31)192	0AJV	Stanley	27.8	SD1806	SD1806 - Fm US14 to End of State Jurisdiction near Mission Ridge	Pipe Work	1.037	2030	1.265	

By County

Statewide

Seq	Project Number	PC #	County	Length	Route	Location of Project	Work Description	Federal Funds ¥	Fiscal Year	Total Cost(Mil \$)	¥
638	P 00SW(105)	07DG	Statewide	0.0		Statewide	2027 Bridge Inspection Costs	1.705	2027	2.081	
639	P 00SW(00)2027	06KX	Statewide	0.0		Statewide	Right of Way Acquisition	0.000	2027	2.000	
640	PT NBIS(52)	07UK	Statewide	0.0		Statewide	2027 Bridge Inspections, Scour Analysis	2.240	2027	2.800	
641	BR BGPE(00)27-1	08QE	Statewide	0.0		Statewide	Bridge Improvement Grant PE Charges by State Forces	0.000	2027	0.400	
642	P WMSW(08)27	07K1	Statewide	0.0		Statewide	Wetland Bank Site Management	0.140	2027	0.156	
643	SA 3278(00)	07U8	Statewide	0.0		Statewide Archaeological Research Exploration for (FY 2027)	Archaeological Research (FY 2027)	0.000	2027	0.884	
644	P 000S(451)	07RX	Statewide	0.0		Statewide	NSTI Program Grant for FY2027	0.052	2027	0.052	
645	SS FY27(03)	07RT	Statewide	0.0		On The Job Training and Support Services (OJT/SS) Work Program	Anticipated funding for FY2027 On The Job Training and Support Services (OJT/SS) Work Program	0.047	2027	0.047	
646	P WBSW(00)27	07RV	Statewide	0.0		Statewide	Wetland Mitigation Banking	0.000	2027	1.040	
647	P DBEC(32)27	07RQ	Statewide	0.0		DBEC Certification Services Statewide for CY2027	DBEC Certification Services Statewide for CY2027	0.078	2027	0.078	
648	SS FY27(02)	07VD	Statewide	0.0		DBE Supportive Services for CY28	DBE Supportive Services for CY28	0.104	2027	0.104	
649	P SPLN(08)27	07VJ	Statewide	0.0		Statewide	2027 State Transportation Planning Studies	2.400	2027	3.001	
650	P LPLN(08)27	07VP	Statewide	0.0		Statewide	2027 Local Transportation Planning Studies	0.800	2027	1.000	

¥ Costs reflect anticipated inflation

HC65Coding.rpt

By County

Statewide

Seq	Project Number	PC #	County	Length	Route	Location of Project	Work Description	Federal Funds ¥	Fiscal Year	Total Cost(Mil \$)	¥
651	CR Z410(25)	07UT	Statewide	0.0		Statewide	ITS Device Deployment, Operation & Maintenance CY2027	0.655	2027	0.728	
652	CR Z310(26)	09V1	Statewide	0.0		Statewide	SDDOT Traveler Information Services FY2027	0.421	2027	0.468	
653	NRT FY27(01)	07T1	Statewide	0.0		Statewide	2027 Various Recreation Trails Projects	1.040	2027	1.269	
654	PS 000S(409)	07EC	Statewide	0.0		Statewide	2027 Railroad Safety Project Development	0.043	2027	0.048	
655	PS 000S(430)	083A	Statewide	0.0		Various BNSF Crossing Locations	Preliminary Engineering FY2027	0.018	2027	0.020	
656	PS 000S(461)	08H6	Statewide	0.0		Statewide	Railroad Inventory Compilation & Analysis	0.036	2027	0.040	
657	PH 00SW(117)	07AF	Statewide	0.0		Statewide	2027 Traffic Engineering Services Performed by the SDDOT Traffic & Safety Engineer and Provide Traffic Control Devices	0.024	2027	0.026	
658	PH 00SW(98)	07AH	Statewide	0.0		Public Traveled Roads Statewide	2027 Highway Safety Improvement Project Development	0.305	2027	0.338	
659	PH 00SW(120)	07AK	Statewide	0.0		Various Locations on the state and local systems in the Aberdeen, Pierre, and Mitchell Regions	High Friction Surface Treatment	1.170	2027	1.301	
660	PH 00SW(107)	07AL	Statewide	0.0		Various Locations Statewide	2027 Snow Fence	0.094	2027	0.104	
661	P SRTS(54)	07RN	Statewide	0.0		Statewide	2027 Safe Routes To School Non Infrastructure, Incentives and Walk to School Day	0.040	2027	0.040	
662	P TAPE(09)27	07UX	Statewide	0.0		Various Locations Throughout South Dakota	2027 PE for Transportation Alternatives Projects	0.820	2027	1.000	

¥ Costs reflect anticipated inflation

HC65Coding.rpt

By County

Statewide

Seq	Project Number	PC #	County	Length	Route	Location of Project	Work Description	Federal Funds ¥	Fiscal Year	Total Cost(Mil \$)	¥
663	P 00SW(108)	081D	Statewide	0.0		Statewide	2028 Bridge Inspection Costs	1.739	2028	2.122	
664	PT NBIS(53)	081E	Statewide	0.0		Statewide (Non-Missouri River Bridges)	2028 Underwater Bridge Inspection Costs	0.870	2028	1.061	
665	P 00SW(00)2028	07UM	Statewide	0.0		Statewide	Right of Way Acquisition	0.000	2028	2.000	
666	PT NBIS(55)	07UL	Statewide	0.0		Statewide	2028 Bridge Inspections, Scour Analysis	3.200	2028	4.000	
667	BR BGPE(00)28-1	08QF	Statewide	0.0		Statewide	Bridge Improvement Grant PE Charges by State Forces	0.000	2028	0.400	
668	SA 3279(00)	07U9	Statewide	0.0		Statewide Archaeological Research Exploration for (FY 2028)	Archaeological Research (FY 2028)	0.000	2028	0.902	
669	P 000S(463)	07RY	Statewide	0.0		Statewide	NSTI Program Grant for FY2028	0.053	2028	0.053	
670	SS FY28(03)	07RU	Statewide	0.0		On The Job Training and Support Services (OJT/SS) Work Program	Anticipated funding for FY2028 On The Job Training and Support Services (OJT/SS) Work Program	0.048	2028	0.048	
671	P WBSW(00)28	07RW	Statewide	0.0		Statewide	Wetland Mitigation Banking	0.000	2028	1.061	
672	P WMSW(09)28	07T0	Statewide	0.0		Statewide	Wetland Bank Site Management	0.143	2028	0.159	
673	P DBEC(33)28	07RR	Statewide	0.0		DBEC Certification Services Statewide for CY2028	DBEC Certification Services Statewide for CY2028	0.080	2028	0.080	
674	SS FY28(02)	07VE	Statewide	0.0		DBE Supportive Services for CY29	DBE Supportive Services for CY29	0.106	2028	0.106	
675	P SPLN(09)28	07VK	Statewide	0.0		Statewide	2028 State Transportation Planning Studies	2.400	2028	3.000	

¥ Costs reflect anticipated inflation

HC65Coding.rpt

By County

Statewide

Seq	Project Number	PC #	County	Length	Route	Location of Project	Work Description	Federal Funds ¥	Fiscal Year	Total Cost(Mil \$)	¥
676	P LPLN(09)28	07VQ	Statewide	0.0		Statewide	2028 Local Transportation Planning Studies	0.800	2028	1.000	
677	CR Z410(26)	07UU	Statewide	0.0		Statewide	ITS Device Deployment, Operation & Maintenance CY2028	0.669	2028	0.743	
678	CR Z310(27)	09V2	Statewide	0.0		Statewide	SDDOT Traveler Information Services FY2028	0.430	2028	0.478	
679	LR 2028(00)0	05K7	Statewide	0.0		2028 Pavement Preservation Projects Throughout South Dakota	Pavement Preservation	39.376	2028	48.049	
<p>This project is a "funding placeholder" to show any difference between the total amount programmed and the estimated annual programmed amount.</p>											
680	NRT FY28(01)	07T2	Statewide	0.0		Statewide	2028 Various Recreation Trails Projects	1.040	2028	1.269	
681	LR 2028(00)0	05K6	Statewide	0.0		Various Locations Throughout South Dakota	2028 Statewide Railroad Crossing Projects	2.401	2028	2.668	
<p>This project is a "funding placeholder" to show any difference between the total amount programmed and the estimated annual programmed amount.</p>											
682	PS 000S(465)	07W2	Statewide	0.0		Statewide	2028 Railroad Safety Project Development	0.043	2028	0.048	
683	PS 000S(431)	083C	Statewide	0.0		Various BNSF Crossing Locations	Preliminary Engineering FY2028	0.018	2028	0.020	
684	PS 000S(466)	08H7	Statewide	0.0		Statewide	Railroad Inventory Compilation & Analysis	0.036	2028	0.040	
685	PH 00SW(111)	07XV	Statewide	0.0		Statewide	2028 Traffic Engineering Services Performed by the SDDOT Traffic & Safety Engineer and Provide Traffic Control Devices	0.024	2028	0.027	
686	PH 00SW(109)	07XW	Statewide	0.0		Public Traveled Roads Statewide	2028 Highway Safety Improvement Project Development	0.311	2028	0.345	

By County

Statewide

Seq	Project Number	PC #	County	Length	Route	Location of Project	Work Description	Federal Funds ¥	Fiscal Year	Total Cost(Mil \$)	¥
687	P SRTS(55)	07RP	Statewide	0.0		Statewide	2028 Safe Routes To School Non Infrastructure, Incentives and Walk to School Day	0.040	2028	0.040	
688	P TAPE(10)28	07UY	Statewide	0.0		Various Locations Throughout South Dakota	2028 PE for Transportation Alternatives Projects	0.820	2028	1.000	
689	PH 00SW(136)	0AJ5	Statewide	0.0		Various Locations Statewide	2028 Snow Fence	0.048	2028	0.053	
690	LR 2029(00)	05GR	Statewide	0.0		Structure Preservation Projects Throughout South Dakota	2029 Structure Preservation	2.649	2029	3.232	
<p>This project is a "funding placeholder" to show any difference between the total amount programmed and the estimated annual programmed amount.</p>											
691	P 00SW(112)	08PJ	Statewide	0.0		Statewide	2029 Bridge Inspection Costs	1.685	2029	2.057	
692	P 00SW(00)2029	08KN	Statewide	0.0		Statewide	Right of Way Acquisition	0.000	2029	2.000	
693	PT NBIS(56)	08QA	Statewide	0.0		Statewide	2029 Bridge Inspections, Scour Analysis	2.240	2029	2.800	
694	BR BGPE(00)29-1	08QG	Statewide	0.0		Statewide	Bridge Improvement Grant PE Charges by State Forces	0.000	2029	0.400	
695	SA 3280(00)	08FH	Statewide	0.0		Statewide Archaeological Research Exploration for (FY 2029)	Archaeological Research (FY 2029)	0.000	2029	0.920	
696	P WBSW(00)29	08FJ	Statewide	0.0		Statewide	Wetland Mitigation Banking	0.000	2029	1.082	
697	P 000S(481)	08FL	Statewide	0.0		Statewide	NSTI Program Grant for FY2029	0.049	2029	0.054	
698	P WMSW(10)29	08FK	Statewide	0.0		Statewide	Wetland Bank Site Management	0.146	2029	0.162	

By County

Statewide

Seq	Project Number	PC #	County	Length	Route	Location of Project	Work Description	Federal Funds ¥	Fiscal Year	Total Cost(Mil \$)	¥
699	SS FY29(03)	08FM	Statewide	0.0		On The Job Training and Support Services (OJT/SS) Work Program	Anticipated funding for FY2029 On The Job Training and Support Services (OJT/SS) Work Program	0.044	2029	0.049	
700	P DBEC(34)29	08FN	Statewide	0.0		DBEC Certification Services Statewide for CY2029	DBEC Certification Services Statewide for CY2029	0.074	2029	0.081	
701	SS FY29(02)	08FP	Statewide	0.0		DBE Supportive Services for CY30	DBE Supportive Services for CY30	0.097	2029	0.108	
702	P SPLN(10)29	08FQ	Statewide	0.0		Statewide	2029 State Transportation Planning Studies	2.701	2029	3.000	
703	P LPLN(10)29	08FR	Statewide	0.0		Statewide	2029 Local Transportation Planning Studies	0.901	2029	1.000	
704	CR Z410(27)	08FT	Statewide	0.0		Statewide	ITS Device Deployment, Operation & Maintenance CY2029	0.682	2029	0.758	
705	CR Z310(28)	09V3	Statewide	0.0		Statewide	SDDOT Traveler Information Services FY2029	0.438	2029	0.487	
706	LR 2029(00)0	06KJ	Statewide	0.0		2029 Pavement Preservation Projects Throughout South Dakota	Pavement Preservation	44.351	2029	54.120	
<p>This project is a "funding placeholder" to show any difference between the total amount programmed and the estimated annual programmed amount.</p>											
707	NRT FY29(01)	08EM	Statewide	0.0		Statewide	2029 Various Recreation Trails Projects	1.040	2029	1.269	
708	LR 2029(00)0	05KA	Statewide	0.0		Various Locations Throughout South Dakota	2029 Statewide Railroad Crossing Projects	2.401	2029	2.668	
<p>This project is a "funding placeholder" to show any difference between the total amount programmed and the estimated annual programmed amount.</p>											
709	PS 000S(482)	08EK	Statewide	0.0		Statewide	2029 Railroad Safety Project Development	0.043	2029	0.048	
710	PS 000S(483)	08H8	Statewide	0.0		Statewide	Railroad Inventory Compilation & Analysis	0.036	2029	0.040	

¥ Costs reflect anticipated inflation

HC65Coding.rpt

By County

Statewide

Seq	Project Number	PC #	County	Length	Route	Location of Project	Work Description	Federal Funds ¥	Fiscal Year	Total Cost(Mil \$)	¥
711	PH 0040(363) PH 000S(484)	08Q4 08Q2	Regionwide Statewide	0.0		Various Locations on the State System in the Rapid City Region; Various Locations on the Local System in the Pierre & Rapid City Regions	Cold Plastics/Sprayable Durable Pavement Markings; High Grade Polymer Pavement Markings	0.953	2029	0.953	
712	PH 00SW(113)	08PR	Statewide	0.0		Statewide	2029 Traffic Engineering Services Performed by the SDDOT Traffic & Safety Engineer and Provide Traffic Control Devices	0.025	2029	0.027	
713	PH 00SW(114)	08PU	Statewide	0.0		Public Traveled Roads Statewide	2029 Preliminary Engineering for Roadway Safety Improvement	0.317	2029	0.352	
714	PH 000S(485)	08Q6	Statewide	1.5		Various Locations on the state and local systems in the Aberdeen, Pierre, and Mitchell Regions	High Friction Surface Treatment	1.218	2029	1.353	
715	PH 000S(486)	09GD	Statewide	0.0		Statewide	Update the Strategic Highway Safety Plan (SHSP)	0.390	2029	0.433	
716	P SRTS(56)	08EL	Statewide	0.0		Statewide	2029 Safe Routes To School Non Infrastructure, Incentives and Walk to School Day	0.040	2029	0.040	
717	P TAPE(11)29	08KP	Statewide	0.0		Various Locations Throughout South Dakota	2029 PE for Transportation Alternatives Projects	0.820	2029	1.000	
718	PH 00SW(134)	0AHY	Statewide	0.0		Statewide	Snow Fence	0.974	2029	1.082	
719	PH 00SW(137)	0AJ6	Statewide	0.0		Various Locations Statewide	2029 Snow Fence	0.049	2029	0.054	
720	LR 2030(00)	05GV	Statewide	0.0		Structure Preservation Projects Throughout South Dakota	2030 Structure Preservation	12.666	2030	15.456	
<p>This project is a "funding placeholder" to show any difference between the total amount programmed and the estimated annual programmed amount.</p>											

By County

Statewide

Seq	Project Number	PC #	County	Length	Route	Location of Project	Work Description	Federal Funds ¥	Fiscal Year	Total Cost(Mil \$)	¥
721	P 00SW(133)	09J1	Statewide	0.0		Statewide	2030 Bridge Inspection Costs	1.809	2030	2.208	
722	P 00SW(00)2030	08VX	Statewide	0.0		Statewide	Right of Way Acquisition	0.000	2030	2.000	
723	BR BGPE(00)30-1	08VV	Statewide	0.0		Statewide	Bridge Improvement Grant PE Charges by State Forces	0.000	2030	0.400	
724	P NBIS(57)	08VW	Statewide	0.0		Statewide	2030 Bridge Inspections, Scour Analysis	3.200	2030	4.000	
725	SA 3281(00)	08VC	Statewide	0.0		Statewide Archaeological Research Exploration for (FY 2030)	Archaeological Research (FY 2030)	0.000	2030	0.938	
726	P WBSW(00)30	08VD	Statewide	0.0		Statewide	Wetland Mitigation Banking	0.000	2030	1.104	
727	P 000S(493)	08VE	Statewide	0.0		Statewide	NSTI Program Grant for FY2030	0.050	2030	0.055	
728	P WMSW(00)30	08VF	Statewide	0.0		Statewide	Wetland Bank Site Management	0.149	2030	0.166	
729	SS FY30(01)	08VG	Statewide	0.0		On The Job Training and Support Services (OJT/SS) Work Program	Anticipated funding for FY2030 On The Job Training and Support Services (OJT/SS) Work Program	0.045	2030	0.050	
730	P DBEC(35)30	08VH	Statewide	0.0		DBEC Certification Services Statewide for CY2030	DBEC Certification Services Statewide for CY2030	0.075	2030	0.083	
731	SS FY30(02)	08VJ	Statewide	0.0		DBE Supportive Services for CY31	DBE Supportive Services for CY31	0.099	2030	0.110	
732	P SPLN(11)30	08VK	Statewide	0.0		Statewide	2030 State Transportation Planning Studies	2.699	2030	3.000	
733	P LPLN(11)30	08VL	Statewide	0.0		Statewide	2030 Local Transportation Planning Studies	0.900	2030	1.000	

¥ Costs reflect anticipated inflation

HC65Coding.rpt

By County

Statewide

Seq	Project Number	PC #	County	Length	Route	Location of Project	Work Description	Federal Funds ¥	Fiscal Year	Total Cost(Mil \$)	¥
734	P Z410(28)	08VM	Statewide	0.0		Statewide	ITS Device Deployment, Operation & Maintenance CY2030	0.696	2030	0.773	
735	CR Z310(29)	09V4	Statewide	0.0		Statewide	SDDOT Traveler Information Services FY2030	0.447	2030	0.497	
736	LR 2030(00)0	06LC	Statewide	0.0		2030 Pavement Preservation Projects Throughout South Dakota	Pavement Preservation	45.236	2030	55.200	
<p>This project is a "funding placeholder" to show any difference between the total amount programmed and the estimated annual programmed amount.</p>											
737	NRT FY30(03)	08VN	Statewide	0.0		Statewide	2030 Various Recreation Trails Projects	1.142	2030	1.269	
738	LR 2030(00)0	06E2	Statewide	0.0		Various Locations Throughout South Dakota	2030 Statewide Railroad Crossing Projects	2.401	2030	2.668	
<p>This project is a "funding placeholder" to show any difference between the total amount programmed and the estimated annual programmed amount.</p>											
739	PS 000S(492)	08V9	Statewide	0.0		Statewide	2030 Railroad Safety Project Development	0.043	2030	0.048	
740	PS 000S(491)	08V8	Statewide	0.0		Statewide	Railroad Inventory Compilation & Analysis	0.036	2030	0.040	
741	PH 00SW(131)	08YQ	Statewide	0.0		Statewide	2030 Traffic Engineering Services Performed by the SDDOT Traffic & Safety Engineer and Provide Traffic Control Devices	0.025	2030	0.028	
742	PH 00SW(132)	08YR	Statewide	0.0		Public Traveled Roads Statewide	2030 Preliminary Engineering for Roadway Safety Improvement	0.323	2030	0.359	
743	P SRTS(57)	08VA	Statewide	0.0		Statewide	2030 Safe Routes To School Non Infrastructure, Incentives and Walk to School Day	0.040	2030	0.040	

By County

Statewide

Seq	Project Number	PC #	County	Length	Route	Location of Project	Work Description	Federal Funds ¥	Fiscal Year	Total Cost(Mil \$)	¥
744	LR 2030(00)0	06L1	Statewide	0.0		Various Locations Throughout South Dakota	2030 Statewide Transportation Alternative Program Projects	7.376	2030	9.000	
<p style="text-align: center;">This project is a "funding placeholder" to show any difference between the total amount programmed and the estimated annual programmed amount.</p>											
745	P TAPE(12)30	08VY	Statewide	0.0		Various Locations Throughout South Dakota	2030 PE for Transportation Alternatives Projects	0.820	2030	1.000	
746	PH 00SW(135)	0AJ0	Statewide	0.0		Statewide	Snow Fence	0.994	2030	1.104	
747	PH 00SW(138)	0AJ7	Statewide	0.0		Various Locations Statewide	2030 Snow Fence	0.050	2030	0.055	

By County

Sully

Seq	Project Number	PC #	County	Length	Route	Location of Project	Work Description	Federal Funds ¥	Fiscal Year	Total Cost (Mil \$)	¥
748	NH 000S(100)	0AC6	Butte Sully	0.0	US83 US85N US85S	Various Locations in the Rapid City & Pierre Regions	Regionwide Weigh-in-Motion Repair	0.557	2027	0.714	
749	NH-P 0031(66)	0AAJ	Hughes Potter Stanley Sully	70.4	SD1806 US212 US83	Various Locations in the Pierre Area	Rout & Seal	0.484	2027	0.591	

By County

Todd

Seq	Project Number	PC #	County	Length	Route	Location of Project	Work Description	Federal Funds ¥	Fiscal Year	Total Cost(Mil \$)	¥
750	NH 0018(245)197	08K1	Todd	0.0	US18	SD73 - 6.3 S of US18 over Lake Ck; US18 - 9.2 W of US83N over Little White Rv	Polymer Chip Seal	0.158	2027	0.192	
751	NH 0018(250)189 NH 0018(00)249	09EK 09TM	Todd Tripp	52.1	US18 US18EF US18WF	US18 - Fm SD63 to SD53; US18 EF & WF - E & W Frontage Roads in Winner	AC Surfacing, Resurfacing of Shoulders, Approach Guardrail; Mill, AC Resurfacing, Curb Ramps	9.168	2027	12.819	
752	PH 8061(06)	04JG	Todd	0.0		Various County, City, & Township Roads in Todd Co & Tripp Co	Signing & Delineation - Gravel Roads ONLY	0.607	2027	0.808	
753	P 0063(72)26	06RM	Mellette Todd	20.8	SD63	SD63 - Fm US18 to N of Norris	Mill, AC Resurfacing, Pipe Work	6.251	2029	8.079	

By County

Tripp

Seq	Project Number	PC #	County	Length	Route	Location of Project	Work Description	Federal Funds ¥	Fiscal Year	Total Cost(Mil \$)	¥
754	PT 0183(28)2	09AC	Tripp	0.0	US183	US183 - 2.2 N of the NE State Line over Keya Paha Rv	Rip Rap	0.953	2027	1.163	
755	NH 0018(261)263	08G7	Gregory Tripp	9.7	US18	US18 - Fm E of Colome to W of Dallas	Unbonded Concrete Overlay	11.077	2027	14.203	
756	NH 0018(250)189 NH 0018(00)249	09EK 09TM	Todd Tripp	52.1	US18 US18EF US18WF	US18 - Fm SD63 to SD53; US18 EF & WF - E & W Frontage Roads in Winner	AC Surfacing, Resurfacing of Shoulders, Approach Guardrail; Mill, AC Resurfacing, Curb Ramps	9.168	2027	12.819	
757	NH-P 0033(47)	09VE	Bennett Jackson Tripp	0.0	SD73 US18 US183 US18EF	Various Locations Throughout the Winner Area	Areawide Pipe Work Projects	0.133	2027	0.179	
758	NH-P 0033(51)	0AAM	Gregory Lyman Tripp	55.5	SD248 SD47 US18	Various Locations in the Winner Area	Rout & Seal	0.460	2027	0.561	
759	P TAPR(64)	0A80	Tripp	1.1		Winner - 7th St fm S County Rd to County Club Rd & Along S Main Street fm W 7th St to E 5th St	PCC Sidewalk, CE	1.424	2028	1.780	
760	P 0049(11)35	08HE	Tripp	0.0	SD49	SD49 - 7 S of Hamill over Ck, 1 S of Hamill over Moccasin Ck	Replace Str Bridges, Approach Grading	6.949	2029	9.022	
761	P 0183(30)0	09ET	Tripp	19.5	US183	US183 - Fm the NE State Line to US18	Mill, AC Resurfacing, Pipe Work	6.135	2029	7.867	
762	P-PH 0049(07)018 NH 0018(266)263	07F2 092T	Tripp	10.1	SD49 US18	SD49 - Fm Colome N to SD44; US18 - Through Colome, US18/SD183 Jct	Grading, Interim Surfacing; Lighting, Modify Intersection	19.996	2030	24.728	

By County

Turner

Seq	Project Number	PC #	County	Length	Route	Location of Project	Work Description	Federal Funds ¥	Fiscal Year	Total Cost (Mil \$)	¥
763	BRO-B 8063(21)	09MF	Turner	0.2		Structure 1 S & 2.3 W of Chancellor on 278 St over the Vermillion Rv, SN 63-186-100	Structure, Approach Grading, PE (2023 Local Federal Bridge Replacement Program)	6.210	2027	6.210	
764	BRO-B 8063(20)	09ME	Turner	0.2		Structure 1 W & 1.2 S of Centerville on 461 Ave over the Vermillion Rv, SN 63-210-282	Structure, Approach Grading, PE (2023 Local Federal Bridge Replacement Program)	7.710	2027	7.710	
765	BRF 6353(00)23-2	09HG	Turner	0.2		Structure 1 E & 1.5 S of Davis on 461st Ave over Vermillion Rv SN 63-210-185	Structure Replacement – Bridge Improvement Grant	0.000	2027	5.316	
766	NH 0018(260)425	06G3	Turner	0.2	US18	US18 - Through Davis	Urban Grading, Curb & Gutter, Lighting, Sidewalk, Storm Sewer, AC Surfacing	1.666	2027	2.372	
767	NH-P 0044(232)377	06R5	Hutchinson Turner	8.3	SD44	SD44 - Fm US81 to Marion	Mill, AC Resurfacing, Modify Intersection, Pipe Work	3.584	2027	4.595	
768	P 00SW(00)8	0A9Q	Turner	0.0		Turner County Near Davis, SE 1/4 & NE 1/4, SEC 36, T98N, R52W	Wetland Bank Site Management	0.000	2027	0.052	
769	IM-P 0022(106)	0AAX	Brookings Lincoln Moody Turner	52.7	I29N I29S SD11 SD13 SD19 SD32 SD34 SD44	Various Locations in the Sioux Falls Area	Asphalt Surface Treatment	1.915	2027	2.338	
770	P-CR 0019(50)36	077L	Turner	0.7	SD19	SD19 in Viborg	Urban Grading, Curb & Gutter, Lighting, Curb Ramps, Storm Sewer, AC Surfacing	5.514	2027	7.401	
771	NH 0018(254)419 P 0019(52)31 P 019A(30)25 PH 0050(148)410	06QW 079T 0900 0AA4	Clay Turner	19.4	SD19 SD19A SD50E US18	SD19 - Fm SD46 N to W Jct of US18; US18 – Fm S Jct to N Jct of SD19; SD19A Fm SD46 to SD19; SD50 E - Jct Crawford Rd in Vermillion	Shoulder Widening, Mill, AC Resurfacing, Pipe Work, LSDC Overlay, Curb Repair, Berm Repair, Joints, Bridge Rail, Guardrail; Modify Intersection	11.857	2028	15.105	

¥ Costs reflect anticipated inflation

HC65Coding.rpt

By County

Turner

Seq	Project Number	PC #	County	Length	Route	Location of Project	Work Description	Federal Funds ¥	Fiscal Year	Total Cost(Mil \$)	¥
772	NH-P 0044(247)385	09ED	Turner	6.9	SD44	SD44 - Fm 8 E of US81 to W of SD19 in Parker	Mill, AC Resurfacing, Spot Grading, Curb Ramps, End Blocks, Bridge Rail, Approach Guardrail, Pipe Work	4.127	2028		5.315
773	P 00SW(00)9	0AKC	Turner	0.0		Turner County Near Davis, SE 1/4 & NE 1/4, SEC 36, T98N, R52W	Wetland Bank Site Management	0.000	2028		0.053
774	P 00SW(00)10	0AKD	Turner	0.0		Turner County Near Davis, SE 1/4 & NE 1/4, SEC 36, T98N, R52W	Wetland Bank Site Management	0.000	2029		0.054
775	P 0044(258)395	0A8G	Lincoln Turner	10.5	SD44	SD44 - Fm E Jct SD19 to Lennox	Full Depth Reclamation, AC Resurfacing, Curb Ramps, Pipe Work	10.787	2030		13.828
776	P 00SW(00)11	0AKE	Turner	0.0		Turner County Near Davis, SE 1/4 & NE 1/4, SEC 36, T98N, R52W	Wetland Bank Site Management	0.000	2030		0.055

By County

Union

Seq	Project Number	PC #	County	Length	Route	Location of Project	Work Description	Federal Funds ¥	Fiscal Year	Total Cost (Mil \$)	¥
777	BRO 8064(00)24-3	09RR	Union	0.2		Structure 8 S & 0.3 E of Beresford on 306 St over Brule Ck, SN 64-023-090	Structure Replacement – Bridge Improvement Grant	0.000	2027	2.290	
778	IM-NH-P 0023(75)	0AC8	Bon Homme Clay Lincoln Union	50.0	I29N I29S SD11 SD19 SD37 SD50 SD50E SD50EL SD50L SD50W SD50WL	Various Locations in the Yankton Area	Asphalt Surface Treatment	1.978	2027	2.414	
779	IM 0291(141)0	07D7	Union	0.0	I29N I29S	I29 N & S - Str Over Big Sioux Rv at the IA State Line	Replace Joints, Deck Repair (State of Iowa is responsible for 50% of the cost)	0.700	2028	0.770	
780	IM 0291(244)5 IM 0909(108)391	09J6 0A6R	Minnehaha Union	0.0	I29N I90E I90W	I29 N & S - 484th Ave 3.4 NW of Exit 2 (River Dr in N Sioux City) over I29, 482nd Ave 0.5 SE of Exit 9 (Jefferson) over I29; I90 E & W - 0.8 E of Exit 390 (SD38) over Skunk Ck	Joint Repair, Polymer Chip Seal, End Blocks, Approach Guardrail	1.892	2028	2.080	
781	P TAPR(71)	0A88	Union	0.5		Alcester - Along 301st St fm Alcester City Hall to the Alcester Football Field	PCC Shared Use Path, CE	0.522	2028	0.664	
782	IM-NH 0020(803)	0AC5	Clay Douglas Sanborn Union	0.0	I29N I29S SD37N SD37S SD50E SD50W US18	Various Locations Throughout the Mitchell Region	Regionwide Automatic Traffic Counter	0.597	2029	0.742	

By County

Union

Seq	Project Number	PC #	County	Length	Route	Location of Project	Work Description	Federal Funds ¥	Fiscal Year	Total Cost(Mil \$)	¥
783	P TAPR(73)	0AGQ	Union	0.6		Beresford - Along Willow St fm the Existing Shared Use Path to S 3rd St, Along 3rd St fm Willow St to 400' S, Along Ash Ck fm Willow St to 415' E of Existing Shared Use Path along 7th St, Fm 7th St to 415' E	PCC Sidewalk, PCC Shared Use Path, CE	0.725	2029	0.885	
784	IM-B 0291(135)26	08KM	Union	0.0	I29N	I29 - Exit 26 (SD50) & Exit 31 (SD48) Interchanges over I29	Replace Str Bridge, Approach Grading, Modify Ramps, Modify Intersection, Lighting, Signals	31.819	2030	36.755	
785	P 029L(01)6 P 029L(02)6 P 050L(04)406 NH 0050(150)396 NH 0019(63)4	092V 08Y0 0A8J 0AH6 0AH4	Clay Union	4.5	I29L SD19 SD50E SD50EL SD50L SD50WL	I29 L - E Elk Point Intch over I29; I29 L - In Elk Point; SD50/50L - Interchange W of Vermillion; SD50 E - 1.3 E of Gayville; SD19 - Fm SD50L to W Vermillion City Limits	Replace Str Bridge, Approach Grading; Mill, AC Resurfacing, AC Surfacing, Sidewalk, Lighting, Remove PCC, Pipe Work; AC Surfacing	20.600	2030	24.609	
786	P 0050(149)417	0A9A	Union	6.2	SD50	SD50 - Fm E of I29 to SD11	Mill, AC Resurfacing, Pipe Work	3.072	2030	3.950	

By County

Walworth

Seq	Project Number	PC #	County	Length	Route	Location of Project	Work Description	Federal Funds ¥	Fiscal Year	Total Cost (Mil \$)	¥
787	PT NBIS(51) PT NBIS(54)	07DC 07DD	Brule Charles Mix Clay Corson Hughes Potter Walworth Yankton	0.0	I90E I90EL SD1806 SD19 SD44 US12 US14E US212	Missouri River Bridges at: I90 & I90L at Chamberlain; SD44, SD19 near Vermillion; SD1806 & US12 near Mobridge; US14 at Pierre; US212 W of Gettysburg; Pedestrian Walkway at Yankton	Underwater Bridge Inspections	0.325	2027	0.395	
788	P 1806(29)365 NH 0012(324)187	09RY 09T0	Corson Walworth	0.0	SD1806 US12	SD1806 - 0.4 N of US12 over Lake Oahe/Grand Rv; US12 - Corson-Walworth Co Line over Missouri Rv/Oahe Lake	Strip Seal Replacement, Replace Joints, Bearing Repair	1.788	2027	2.183	
789	NH-P 0032(52)	0AAV	Campbell Dewey Walworth Ziebach	112.5	SD1804 SD20 SD47 SD63 US212 US83 US83N US83S	Various Locations in the Mobridge Area	Asphalt Surface Treatment	4.036	2027	4.924	
790	NH 0012(297)209	077U	Walworth	0.9	US12	US12 - through Selby	Urban Grading, PCC Surfacing, LSDC Overlay, Approach Slabs, Berm Repair, Curb & Gutter, Sidewalk	7.277	2028	9.412	

Seq	Project Number	PC #	County	Length	Route	Location of Project	Work Description	Federal Funds ¥	Fiscal Year	Total Cost(Mil \$)	¥
791	PT NBIS(51) PT NBIS(54)	07DC 07DD	Brule Charles Mix Clay Corson Hughes Potter Walworth Yankton	0.0	I90E I90EL SD1806 SD19 SD44 US12 US14E US212	Missouri River Bridges at: I90 & I90L at Chamberlain; SD44, SD19 near Vermillion; SD1806 & US12 near Mobridge; US14 at Pierre; US212 W of Gettysburg; Pedestrian Walkway at Yankton	Underwater Bridge Inspections	0.325	2027	0.395	
792	P 0046(93)339	0AE1	Yankton	1.7	SD46	SD46 - 0.1 W of 445th Ave to 0.3 E of 446th Ave; SD46 - 4.7 E of US81 over Clay Ck	Erosion Repair	0.876	2027	1.173	
793	NH-P 0023(74)	0AAN	Clay Yankton	18.7	SD46 SD50 SD50EF SD50W US81 US81N US81S	Various Locations in the Yankton Area	Rout & Seal	0.135	2027	0.165	
794	NH 0050(147)382	0ACD	Yankton	4.8	SD50	Various Locations in the Yankton Area	Joint & Spall Repair	0.622	2027	0.759	
795	PP 6122(01)	09JQ	Yankton	0.0		306th St - S of Utica, BNSF RR, DOT #382269H	Lighting, CE	0.045	2027	0.050	
796	PP-PS 4685(03)	0A8U	Yankton	0.0		Burleigh St - In Yankton, BNSF RR, DOT #382243F	Signals, Crossing Surface, CE	0.405	2027	0.450	
797	NH 0050(133)381	077J	Yankton	0.9	SD50	SD50 - Fm W of W City Limits Rd to W of US81 in Yankton	Grading for Additional Lane, AC Surfacing, Storm Sewer, Curb & Gutter	2.400	2027	3.138	
798	PS 4750(06)	0AJP	Yankton	0.0		Ferdig Ave - in Yankton, BNSF RR, DOT# 382214V	Crossing Surface, CE	0.051	2027	0.057	
799	NH 0050(143)368 P 0314(03)378 P 0153(03)1	08GD 09R7 0AH5	Bon Homme Yankton	20.3	SD153 SD314 SD314E SD314W SD50	SD50 - Fm W of SD52 E to Yankton; SD314, SD314 E & W - Fm SD50 to Yankton City Limits; SD153 - Fm SD52 to SD50	Mill, AC Resurfacing, Passing Lanes, Pipe Work	10.096	2029	12.930	

By County

Yankton

Seq	Project Number	PC #	County	Length	Route	Location of Project	Work Description	Federal Funds ¥	Fiscal Year	Total Cost(Mil \$)	¥
800	NH 0081(130)2	09R4	Yankton	1.7	US81 US81N US81S	US81, US81 N & S - Fm 23rd St to N of Wilson Rd in Yankton	AC Surfacing, Sidewalk, Lighting	3.121	2029		4.001
801	P TAPU(57)	0AGM	Yankton	0.1		Yankton - Fm Walnut St to Douglas Ave N of W 6th St over Mame Ck	PCC Shared Use Path, Replace Pedestrian Bridge, CE	0.447	2029		0.546
802	P 0046(94)325	0A8H	Yankton	9.3	SD46	SD46 - Fm Lesterville to US81	Mill, AC Resurfacing, Pipe Work	3.799	2030		4.871

By County

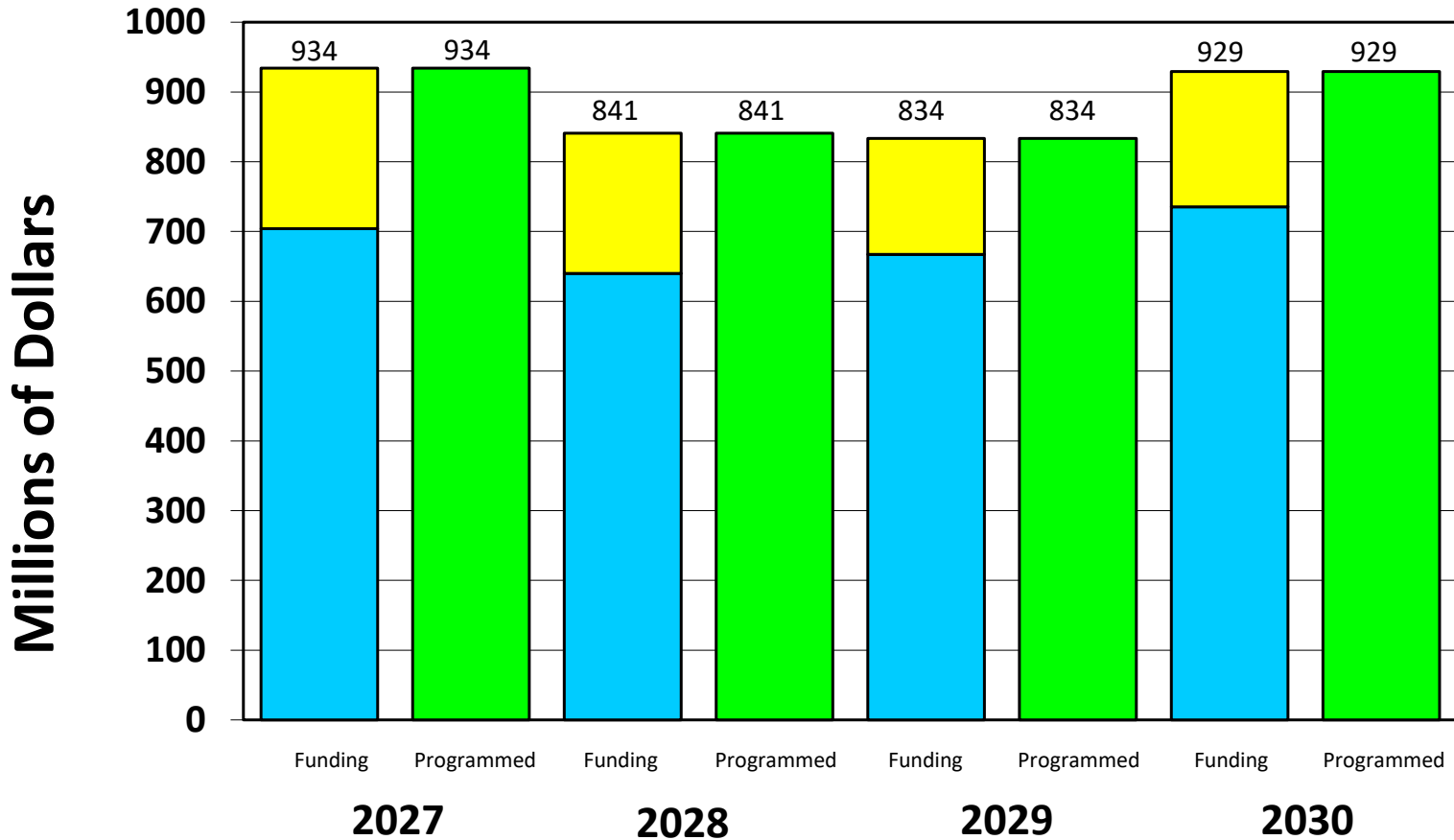
Ziebach

Seq	Project Number	PC #	County	Length	Route	Location of Project	Work Description	Federal Funds ¥	Fiscal Year	Total Cost(Mil \$)	¥
803	PT 0063(45)144 PT 0012(175)106 PT 0212(161)135	03WC 03UA 03UC	Corson Haakon Ziebach	0.0	SD63 US12 US212	SD63 - Str 0.5 S of the Ziebach/Haakon Co Line Over Hermaphrodite Ck; US12 - Str 6.7 E of the Perkins Co Line Over Hay Ck; US212 - Str 0.5 W of Dupree Over Bear Ck	Scour Protection	0.566	2027	0.689	
804	NH-P 0032(33)	06F2	Dewey Ziebach	0.0	SD63 US212	Various Locations Throughout the Mobridge Area	Areawide Pipe Work Projects	2.628	2027	3.743	
805	NH-P 0032(52)	0AAV	Campbell Dewey Walworth Ziebach	112.5	SD1804 SD20 SD47 SD63 US212 US83 US83N US83S	Various Locations in the Mobridge Area	Asphalt Surface Treatment	4.036	2027	4.924	
806	P TAPR(53)	09G3	Ziebach	0.3		Dupree - Along B St fm the Dupree School to the YMCA of Seven Council Fires	PCC Sidewalk, CE	0.366	2027	0.447	
807	PH 8069(03)	04L3	Ziebach	0.0		Various County, City, & Township Roads in Ziebach Co	Signing & Delineation - Gravel Roads ONLY	0.669	2028	0.891	
808	*NH 0034(183)121	05FV	Haakon Ziebach	1.5	SD34	SD34 - Str Over the Cheyenne River	Replace Str Bridge, Grading	22.415	2030	28.687	
Construction planned for 2030 & 2031.											
809	P 0063(69)146	090V	Ziebach	0.0	SD63	SD63 - 1.7 N of Haakon Co Line over Dupree Ck	Replace Str Bridge, Approach Grading	4.452	2030	5.766	
810	NH 0034(231)115	0AJW	Haakon Ziebach	10.4	SD34	SD34 - Fm Meade/Ziebach Co Line to 2.5 E of Cheyenne Rv	Pipe Work	1.809	2030	2.208	

## Attch B - Tentative 2027-2030 STIP Funding Charts

# Funding Compared to Programmed Projects\* 2027 - 2030

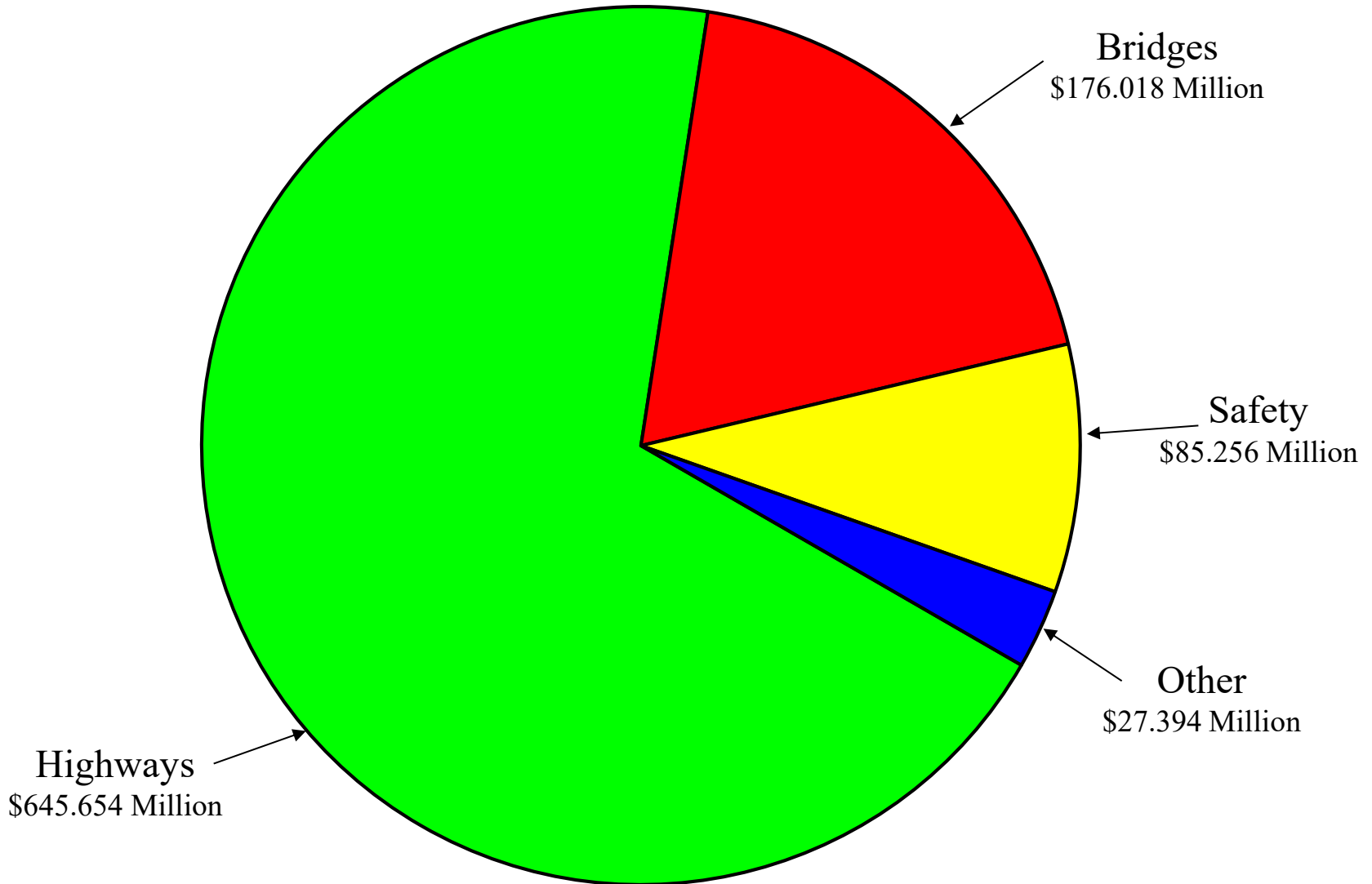
■ Federal Funds     
 ■ State & Local Funds     
 ■ Programmed Projects



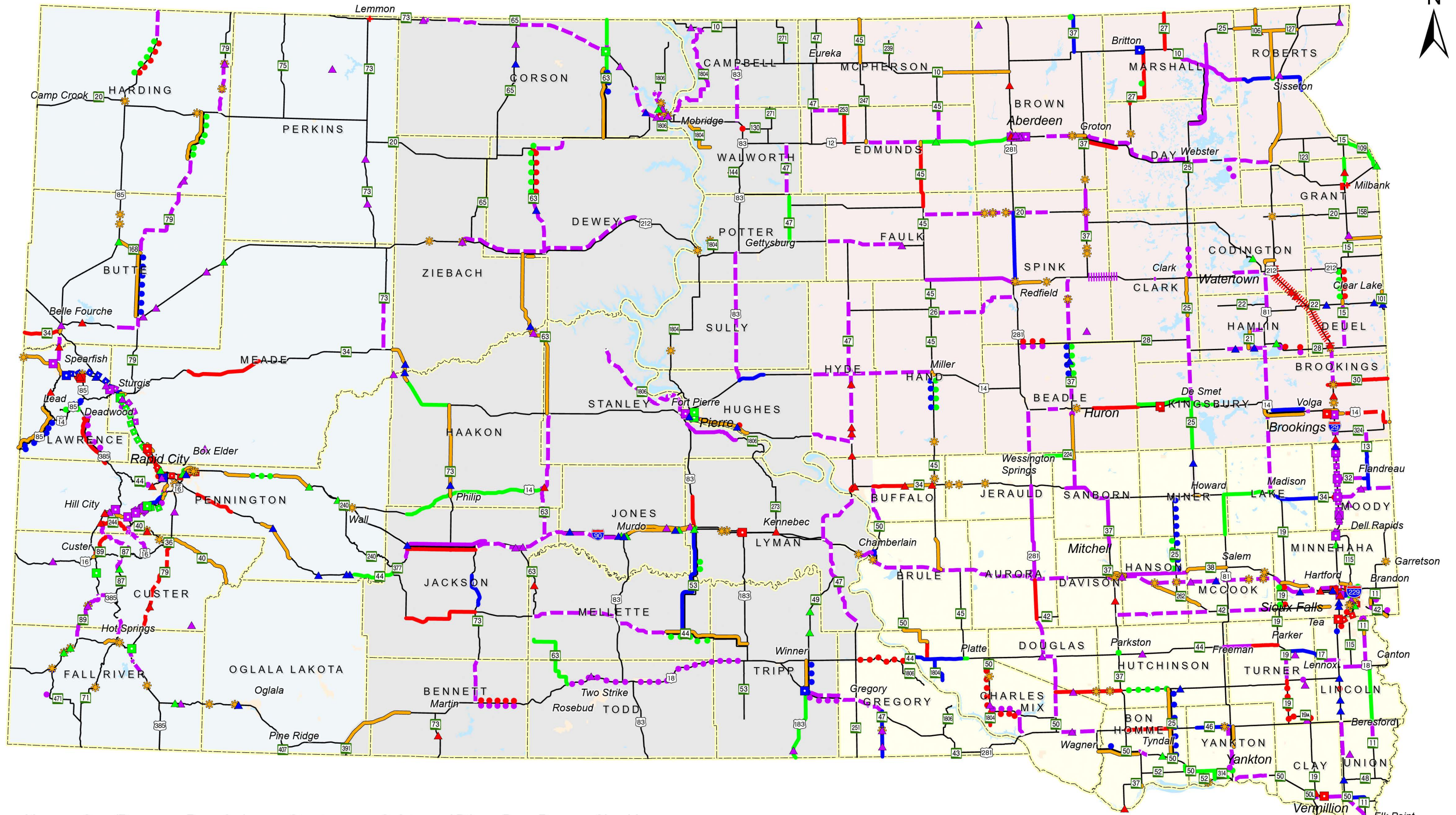
• Federal funds include Apportionment, Highway Infrastructure Program, Federal Grants (Estimated), Congressional Directed Spending (Estimated), August Redistribution (Estimated), less prior year Advance Construction (Estimated). Bridge Improvement Grants are shown as State or Local Funded.

# FY 2027 Program by Facility

\$934.322 Million



# Attch C - Tentative 2027-2030 STIP Map



Year	Cons/Recon	Resurfacing	Structures	Safety	ADA	Pave Pres	Shoulder
2027	●●●●●	▬▬▬▬	▲	■	++++	▬▬▬▬	▨▨▨▨
2028	●●●●●	▬▬▬▬	▲	■	++++	▬▬▬▬	▨▨▨▨
2029	●●●●●	▬▬▬▬	▲	■	++++	▬▬▬▬	▨▨▨▨
2030	●●●●●	▬▬▬▬	▲	■	++++	▬▬▬▬	▨▨▨▨
Developmental Projects		▬▬▬▬	★				

# South Dakota

Projects taken from the Tentative 2027-2030  
Statewide Transportation Improvement Program (STIP)

South Dakota Department of Transportation  
Division of Planning and Engineering  
Date Exported: 06/02/2026 8:16 AM  
FOR INTERNAL USE ONLY

# Attch D - Tentative 2027-2030 Public Transportation Plan

Revision 05/21/26

**SOUTH DAKOTA DEPARTMENT OF TRANSPORTATION**

**PUBLIC TRANSPORTATION IMPROVEMENT PROGRAM**

**FISCAL YEARS 2027-2030**

**October 1, 2026**

## **PUBLIC TRANSPORTATION**

### **GENERAL**

The South Dakota Department of Transportation (SDDOT) acts as a facilitator of public transportation services. SDDOT does not directly provide the services, but contracts for services within South Dakota.

The SDDOT disseminates information on US Department of Transportation programs and provides technical services to applicants in preparing funding proposals. Local governments and nonprofit entities are responsible for the development and operation of local transportation systems.

Private enterprises are encouraged to participate to the maximum feasible extent in providing public transportation. Eligible subgrantees may contract for services from, or lease vehicles to, private operators.

The Infrastructure Investment and Jobs Act (IIJA), which became effective 11/5/21, expires on 09/30/26. On May 17, 2026, leadership from the House Transportation and Infrastructure Committee introduced the **BUILD America 250 Act**. This is a **\$580 billion, five-year surface transportation reauthorization bill** designed to replace the IIJA, but it has yet to be passed into law. Until it becomes law, the IIJA will remain in effect on a month-to-month basis, and states will continue to receive apportionments for four programs to distribute to subrecipients throughout the state: Section 5305, Section 5310, Section 5311 and Section 5339. Small urban areas in the state (Sioux Falls, Sioux City, and Rapid City) receive Section 5307 funds directly.

### **FEDERAL TRANSIT ADMINISTRATION**

A list of typical rural subrecipients is located at the end of the Public Transportation section.

#### **SECTION 5305 PROGRAM (Metropolitan & Statewide And Nonmetropolitan Transportation Planning)**

Provides funding and procedural requirements for transportation planning in metropolitan areas and states. Planning programs are jointly administered by FTA and the Federal Highway Administration (FHWA), which provides additional funding. These federal Planning Programs provide 80% federal share with a required 20% non-federal match. Metro planning funds are transferred over to FHWA to administer for SDDOT. SDDOT does manage the grants for the Rural planning funds.

#### **Section 5307 Program (Urbanized Area Formula Grants)**

This program provides grants to Urbanized Areas (UZA) for public transportation, capital, planning, preventive maintenance, as well as operating expenses. These funds constitute a core investment in the enhancement and revitalization of public transportation systems in the nation's urbanized areas, which depend on public transportation to improve mobility and reduce congestion. This funding is obligated directly to South Dakota's small, urbanized areas (Sioux Falls, Sioux City, and Rapid City) for public transportation services and does not pass through SDDOT. All projects must benefit residents in urbanized areas (over 50,000 population) of South Dakota. Section 5307 provides 80% federal matching ratio for capital and preventive maintenance and 50% matching ratio for operating needs of transit providers.

**SECTION 5310 PROGRAM (Enhanced Mobility of Seniors and Individuals with Disabilities)**

Authorizes grants for both capital and operating activities to private nonprofit organizations and governmental authorities when no non-profit organizations are available to provide services to elderly and/or persons with disabilities. A minimum amount of 55% of the total year's apportionment must fund traditional services as defined by Circular 9070.1G.

FTA provides 80% of eligible capital costs, including equipment, facilities, and rolling stock, with 20% match coming from sources other than federal funds. Operating costs are eligible at 50% with 50% match required. Requires inclusion of project within a locally developed, coordinated public transit-human services transportation plan. Contact the SDDOT Office of Air, Rail and Transit to receive a detailed listing of providers that have received 5310 funds.

**SECTION 5311 PROGRAM (Rural Transit Formula Grant)**

Authorizes capital, administrative and operating assistance grants to State agencies, local governments, Indian tribes, and non-profit organizations providing public transportation services. All said, projects must benefit residents in non-urbanized areas of South Dakota. Section 5311 provides 82.82% of the costs for project administrative expenses, and 51.76% of the net operating deficit. Capital purchases for preventive maintenance and intercity bus rolling stock are funded at an 80% federal and 20% match rate. These rates are determined by the SDDOT from a sliding scale provided by FTA Circular 9040.1G. State Administrative costs may not exceed 10% of the amount of the annual apportionment, funded at 100% federal share.

**SECTION 5339 PROGRAM (Bus and Bus Facilities Formula Grant)**

Authorizes capital grants to public providers. Section 5339 provides 80% of all eligible costs for equipment, with 20% match coming from sources other than federal funds. Vehicles that comply with ADA compliance have a local match rate of 15%. Contact the SDDOT Office of Air, Rail, and Transit to receive a detailed listing of providers that have received 5339 funds. Urban 5339 funding is obligated directly to South Dakota's small, urbanized areas (Sioux Falls, Sioux City, and Rapid City). Additionally, FTA 5339 discretionary funds may become available to SDDOT should any SDDOT's future discretionary applications be successful in being selected.

**INNOVATIVE COORDINATED ACCESS & MOBILITY PROJECT (ICAM)**

The Bipartisan Infrastructure Law, enacted as the Infrastructure Investment and Jobs Act, continues to provide funding for the Innovative Coordinated Access and Mobility (ICAM) pilot program, which funds capital projects to improve coordination and enhance access and mobility to vital community services for older adults, people with disabilities, and people of low income

## **STATE MANAGEMENT PLAN**

The transit office has a Section 5311, 5310, and 5339 State Management Plan (SMP). This is our office's guiding plan and addresses how Transit will fund projects. The plan can be found on our website at <https://dot.sd.gov/transportation/public-transit/forms-publications> in PDF format.

For capital requests, an application is made available on the SDDOT website <https://dot.sd.gov/transportation/public-transit/general-information>, emailed to 5311 subrecipients and past applicants, and it is also typically advertised in 3 newspapers in SD. Transit staff reviews applications and evaluates requests using a ranking system based on the criteria listed in the SMP. Depending on the availability of funding and the applicant, a capital request may be granted with Section 5339 or Section 5310 funds. Typically, grant capital requests are not funded with Section 5311 funds, although the process for funding capital requests is addressed in the SMP.

For operating funding requests, sub-recipients are made aware of the application availability by email and is posted on our website at [https://dot.sd.gov/transportation/public-transit/general-information#listItemLink\\_1541](https://dot.sd.gov/transportation/public-transit/general-information#listItemLink_1541) and it is also advertised typically in 2 newspapers in SD. The selection criteria are also listed in the Section 5311 state management plan.

## **TRANSIT PERFORMANCE MEASURES**

### **Transit Asset Management Plan**

SDDOT developed its Transit Asset Management (TAM) Plan in accordance with the [2016 TAM Final Rule 49 CFR Parts 625 and 630](#). Section 625.27 required States to develop a group TAM Plan for subrecipients under the Rural Area Formula Program, authorized under 49 U.S.C 5311. South Dakota subrecipients all fall under Tier II criteria, and SDDOT has developed a Group Tier II TAM Plan in October 2018. The elements of a Group Tier II plan consist of an asset inventory, condition assessment, a list of decision support tools, and investment prioritization.

SDDOT has agreements in place with the local MPOs that they will support the State targets, develop MPO targets, report data and notify the SDDOT of the option they have selected on an annual basis. These annual goals are stated in the TAM Plan, with additional information on how these goals are being met.

A copy of the Plan is available under separate cover upon request by contacting the SDDOT Office of Air, Rail and Transit.

### **Public Transportation Safety Plan**

As per 49 CFR 5307 Part 673, FTA required a Public Transportation Agency Safety Plan (PTASP) be completed by direct recipients and small urban agencies by December 2020. Sioux Falls and Rapid City are Tier II providers. Sioux Falls is covered by SDDOT's PTASP plan, and Rapid City has prepared their own Plan. For copies of these plans, please contact the agencies directly.

**South Dakota Program of Projects**

**Office of Air, Rail, and Transit  
FY 2027-2030**

5305 Planning	Prior Unobligated	2027	2028	2029	2030
Metro Section *	\$0	\$666,489	\$666,489	\$666,489	\$666,489
Non-Metro Section	\$511,964	\$174,642	\$174,642	\$174,642	\$174,642
5310 Preventative	Prior Unobligated	2027	2028	2029	2030
Urban Total	<b>\$798,013</b>	<b>\$775,337</b>	<b>\$775,337</b>	<b>\$775,337</b>	<b>\$775,337</b>
- Operating	\$167,583	\$193,834	\$193,834	\$193,834	\$193,834
- Capital	\$630,430	\$581,503	\$581,503	\$581,503	\$581,503
<b>Rural Total</b>	\$996,162	\$520,851	\$520,851	\$520,851	\$520,851
- Other	\$189,271				
- Capital	\$806,891				
5311 Program	Prior Unobligated	2027	2028	2029	2030
<b>Estimated Total</b>	<b>\$10,129,319</b>	<b>\$10,129,319</b>	<b>\$10,129,319</b>	<b>\$10,129,319</b>	<b>\$10,129,319</b>
Operating	\$7,893,967	\$8,609,921	\$8,609,921	\$8,609,921	\$8,609,921
ICB**	\$1,519,398	\$1,519,398	\$1,519,398	\$1,519,398	\$1,519,398
Capital***	\$715,957	\$715,957	\$715,957	\$715,957	\$715,957
<b>RTAP</b>	<b>\$148,251</b>	<b>\$148,251</b>	<b>\$148,251</b>	<b>\$148,251</b>	<b>\$148,251</b>
5339 Program	Prior Unobligated	2027	2028	2029	2030
<b>Rural Total</b>	<b>\$4,555,079</b>	<b>\$4,000,000</b>	<b>\$4,000,000</b>	<b>\$4,000,000</b>	<b>\$4,000,000</b>
- Rolling Stock****	\$2,500,000	\$3,000,000	\$3,000,000	\$3,000,000	\$3,000,000
- Equipment****	\$750,000	\$500,000	\$500,000	\$500,000	\$500,000
- Facilities****	\$1,305,079	\$500,000	\$500,000	\$500,000	\$500,000
<b>Small Urban*****</b>	<b>\$611,659</b>	<b>\$611,659</b>	<b>\$611,659</b>	<b>\$611,659</b>	
-Rolling Stock	\$550,439				
-Equipment	\$61,220				
-Facilities	\$0				
Discretionary	\$0				
ICAM Program##	Prior Unobligated	2027	2028	2029	2030
	<b>\$281,760</b>				

\* 5305 FTA Metro Planning funds are transferred over to FHWA for administering to SDDOT  
\*\* ICB amount calculated at 15%. Actual may be less if the State certifies ICB needs are being met.  
\*\*\* 5311 Capital costs are for preventive maintenance costs for facilities, rolling stock, and ICB vehicles. The ICB vehicle award counts towards the 15% required obligation.  
\*\*\*\* Estimates calculated based on averages from prior grant years  
\*\*\*\*\* SDDOT suballocates 5339 Urban funds.  
##ICAM Program – Direct award to Community Coordinated Transit Systems dba River Cities Public Transit

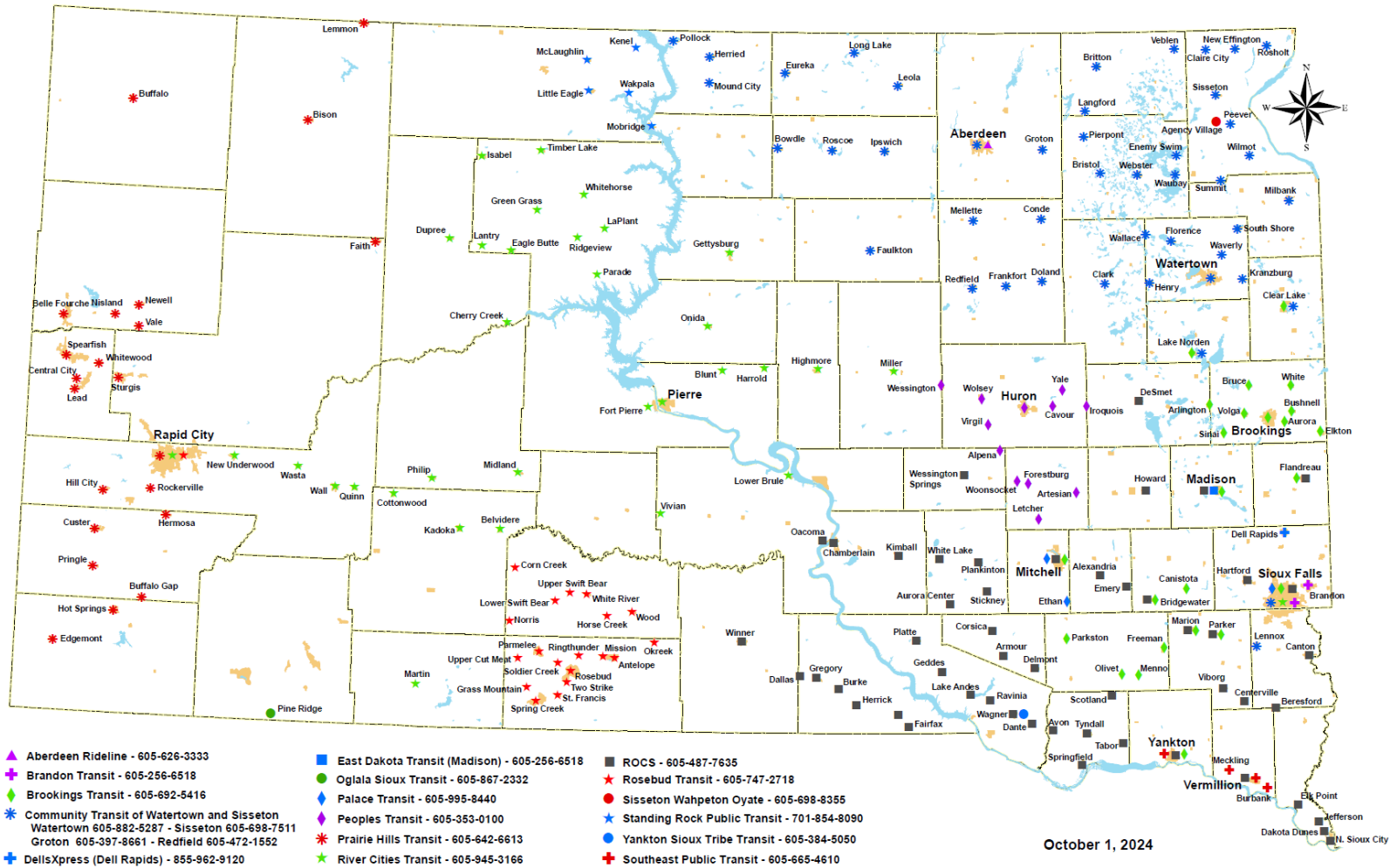
**South Dakota Rural Public Transportation Providers (Section 5310, 5339, and 5311 Subrecipients)**

**FY 2027-2030**

**Agencies to be funded in 2027-2030**

Aberdeen Ride Line	Brandon City Transit
Brookings Area Transit Authority	Community Transit of Watertown and Sisseton Inc.
East Dakota Transit	Jefferson Lines (ICB Provider)
Palace Transit	People's Transit
Prairie Hills Transit	River Cities Public Transit
Standing Rock Public Transit	ROCS Transit
Southeast Public Transit	Dells Xpress
SDDOT Administrative Costs	RTAP Training Activities

# South Dakota Communities Served By Rural and Tribal Transit Providers



# Attch E – STIP Public Meeting Dates



# 2027 – 2030 STIP DEVELOPMENT MEETING DATES

---

## Tentative STIP presentation to Planning Districts

### Central South Dakota Enhancement District - Pierre

June 22, 2026, beginning at 10:00 a.m. CT in the Commission Room  
Department of Transportation/ Becker-Hansen Building (700 E. Broadway)

### Planning and Development District III - Yankton

June 23, 2026, beginning at 10:30 a.m. CT  
1808 Summit Street in Yankton

### South Eastern Council of Governments - Sioux Falls

June 23, 2026, beginning at 3:30 p.m. CT  
500 N. Western Avenue, Suite #100, in Sioux Falls

### 1<sup>st</sup> District Association of Local Governments - Watertown

June 24, 2026, beginning at 10:30 a.m. CT  
418 18<sup>th</sup> Avenue NE in Watertown

### Northeast Council of Governments - Aberdeen

June 24, 2026, beginning at 4:00 p.m. CT  
416 N Production Street N, Suite #1 in Aberdeen

### Black Hills Council of Local Governments - Rapid City

June 25, 2026, beginning at 12:00 p.m. MT  
730 E Watertown Street in Rapid City

## Virtual Public Meetings

July 14, 2026, beginning at 2:00 p.m. CT

July 16, 2026, beginning at 7:00 p.m. CT

Further details will be made available near the date of the meetings on  
how to participate virtually at:

<https://dot.sd.gov/projects-studies/planning/tentative-statewide-transportation-improvement-program-stip>