Attachment #4

Department of Transportation

Division of Planning/Engineering
Office of Transportation Project Development
700 E Broadway Avenue
Pierre, South Dakota 57501-2586 605/773-3168
FAX: 605/773-6608

DATE: June 14, 2016

TO: Mike Behm - Director
Division of Planning/Engineering

FROM: David Voeltz, STIP Coordinator
Project Development

SUBJECT: Items for the June 23, 2016 Transportation Commission Meeting.

FOR COMMISSION APPROVAL

Staff recommended "Tentative" 2017-2020 Statewide Transportation Improvement Program (STIP).

- A listing of projects in the Tentative 2017-2020 STIP sorted by County. (attached)
- A listing of Public Transportation Improvement Projects in the 2017-2020 STIP. (attached)

INFORMATIONAL ITEMS FOR THE COMMISSION

- A list of public meetings relating to the Tentative STIP (attached)
- 2017-2020 Developmental STIP Improvement Map (attached)
- A Bar Chart showing programmed amounts versus funding amounts for FY2017 through FY2020 and a Pie Chart showing 2017 dollar amounts programmed by facility (attached)

SOUTH DAKOTA DEPARTMENT OF TRANSPORTATION

2017-2020

TENTATIVE

STATEWIDE TRANSPORTATION IMPROVEMENT PROGRAM

SORTED IN ALPHABETICAL ORDER BY COUNTY

Prepared by:
SOUTH DAKOTA DEPARTMENT OF TRANSPORTATION
DIVISION OF PLANNING\ENGINEERING
OFFICE OF PROJECT DEVELOPMENT
700 BROADWAY AVENUE
PIERRE, SOUTH DAKOTA 57501

South Dakota Transportation Improvement Program

Tentative 2017-2020

Report Date 06/23/2016

By County

Areawide

Seq	Project Number	PC #	County	Length	Route	Location of Project	Type of Improvement	Federal Funds ¥	Fiscal Year	Total Cost(Mil $) ¥
1	P 0021(151)	041F	Areawide	0.0		Various Locations in the Mitchell Area	Pipe Work	1.782	2017	2.175
2	P 0023(37)	041Q	Areawide	0.0		Various Locations in the Yankton Area	Pipe Work	0.187	2017	0.227
3	P 0022(44)	041K	Areawide	0.0		Various Locations in the Sioux Falls Area	Pipe Work	0.539	2018	0.658
4	P 0011(80)	040T	Areawide	0.0		Various Locations in the Aberdeen Area	Pipe Work	1.238	2018	1.511
5	P 0013(25)	041C	Areawide	0.0		Various Locations in the Huron Area	Pipe Work	0.333	2018	0.407
6	P 0022(45)	041L	Areawide	0.0		Various Locations in the Sioux Falls Area	Pipe Work	0.380	2018	0.463
7	P 0033(16)	042A	Areawide	0.0		Various Locations in the Winner Area	Culvert Lining	0.385	2018	0.470
8	P 0042(53)	042F	Areawide			Various Locations in the Belle Fourche Area	Pipe Work	0.460	2018	0.697

¥ Costs reflect anticipated inflation

Seq	Project Number	PC #	County	Length	Route	Location of Project	Type of Improvement	Federal Funds ¥	Fiscal Year	Total Cost(Mil $) ¥
9	NH-P 0021(159)	055G	Aurora Charles Mix Gregory Hanson McCook Miner	78.3	SD203 SD25 SD251 SD258 SD42 SD47 US18	Various Routes in the Mitchell Area	Chip Seal	2.680	2017	3.270
10	IM 0906(70)263	04DR	Aurora Brule Davison	0.0	I90E I90W	I90 - Strs, Over Main St & RR Exit 263 (Chamberlain); Over I90 2.5 W of Exit 272 (SD50S); Exit 289 (SD45S); Aurora/Brule County Line, 2.6 W of Exit 296 (White Lake); Exit 296 (White Lake); Exit 310 (US281); 6.0 E of Exit 319 (Mt Vernon); Exit 332 (SD37S).	Zone Painting	0.902	2018	0.992
11	BRO 8002(11)	03F4	Aurora	0.2		Structure 5E & 4.1N of Plankinton, on 391 Ave., over a creek SN 02-210-109	Structure & Approach Grading	0.223	2018	0.279
12	BRO 8002(14)	043K	Aurora	0.2		Structure 5E & 2.6N of Plankinton over a creek (391 Ave.) SN 02-210-124	Structure & Approach Grading	0.252	2018	0.314
13	NH-P 0021(161)	05L2	Aurora Buffalo Charles Mix Davison Gregory Hanson McCook Sanborn	106.9	SD1806 SD25 SD34 SD34E SD34W SD37 SD37N SD37S SD38 SD44 SD50 US18 US281 US81	Various Routes in the Mitchell Area	Chip Seal	3.663	2018	4.471
14	NH 0281(114)71	05LM	Aurora Jerauld	24.7	US281	US281 - Fm the Junction of SD258 to the Junction of 243 St	Micro-Surfacing	0.964	2018	1.177

¥ Costs reflect anticipated inflation

Seq	Project Number	PC #	County	Length	Route	Location of Project	Type of Improvement	Federal Funds ¥	Fiscal Year	Total Cost(Mil $) ¥
15	IM 0907(81)308	04DM	Aurora	0.0	I90E	I90 - Str, SD258 over I90, Plankinton Intch	Deck Replacement, Approach Slab Replacement, Rehab Abutments & Zone Painting	0.956	2019	1.051
16	P 0258(00)277	05DF	Aurora	0.0	SD258	SD258 - Str. 0.3 N of Plankinton Interchange Over Snow Ck	RCBC Rehabilitation	0.000	2019	0.062
17	P 0042(70)280	02R0	Aurora	5.9	SD42	SD42 - Fm US281 to the Aurora/Davison County Line	Mill & AC Resurfacing	1.213	2020	1.481

Seq	Project Number	PC #	County	Length	Route	Location of Project	Type of Improvement	Federal Funds ¥	Fiscal Year	Total Cost(Mil $) ¥
18	NH 0014(178)346	02RY	Beadle	0.0	US14	US14 - 1.3 E of SD37 over the James River	Scour Protection	0.160	2017	0.196
19	BRO 8003(24)	01Y1	Beadle	0.2		Structure 5E & 0.4N of Wessington over Cain Creek	Structure & Approach Grading	0.274	2017	0.343
20	NH 0014(199)363	02Q9	Beadle Kingsbury	0.5	US14	US14 - Through The City Limits of Iroquois	Roadway Lighting	0.119	2017	0.149
21	P 0013(24)	041A	Beadle Clark Kingsbury Spink	0.0	SD20 SD25 US14 US281	Various Locations in the Huron Area	Pipe Work	0.855	2017	1.042
22	NH-P 0013(39)	05KL	Beadle Hand Hyde Kingsbury Spink	85.0	SD37 SD45 US14 US281	Various Routes in the Huron Area	Rout and Seal	0.346	2017	0.422
23	PH 8003(25)	044E	Beadle	0.0		Various County Roads in Beadle County	Signing & Delineation, PE	1.200	2017	1.200
24	PH 0014(205)347	04TX	Beadle	0.0	US14E US14W	US14 - Intersection of US14 E&W and Custer Ave in Huron	Intersection Modification	0.225	2017	0.250
25	NH 0014(00)353 P 0025(00)114	03VM 03VL	Beadle Brookings Kingsbury	6.2	SD25 US14	US14 - In Cavour, Volga, DeSmet, Arlington and Lake Preston; SD25 - In DeSmet	ADA Curb Ramp Upgrades ; ADA Curb Ramp Upgrades	0.000	2018	0.610
26	BRO 8003(09)	H086	Beadle	0.2		7.6 S & 2 W of Cavour Over Pearl Creek	Structure & Approach Grading	0.275	2018	0.343
27	P 0037(144)133	04EN	Beadle	12.0	SD37	SD37 - Fm SD28, South 12 miles	Mill & AC Resurfacing, Pipe Work	3.115	2018	4.007

Seq	Project Number	PC #	County	Length	Route	Location of Project	Type of Improvement	Federal Funds ¥	Fiscal Year	Total Cost(Mil $) ¥
28	NH-P 0013(40)	05L1	Beadle Clark Hand Hyde Kingsbury Spink	151.4	SD20 SD25 SD26 SD37 SD45 SD47 US14 US212 US281	Various Routes in the Huron Area	Chip Seals	4.249	2018	5.185
29	P 0037(140)140	04FH	Beadle	0.0	SD37	SD37 - 4.9 mi S of the Spink Co Line over the James River	Replace Structure (Bridge) and Approach Grading	2.658	2019	3.244
30	NH 0014(214)346	05DE	Beadle	0.0	US14 US14E US14W	US14, US14 E&W - Str. 0.5 E of SD37 Over Ravine Lake (2), 1.3 E of SD37 Over James River, 1.4 E of SD37 (Commercial Route), 2.8 E of Cavour Over Pearl Crk, & 2.7 W of Iroquois	Epoxy Chip Seal & Joint Replacement	0.505	2019	0.617
31	* P 0037(128)125 NH 0014(200)345	0271 04PK	Beadle	1.2	SD37 US14E US14W	SD37 - Fm US14 to 15th St. North in Huron; Intersection of 21st St & SD37 in Huron; US14 - At the Intersection of SD37 in Huron	Urban Grading & PCC Surfacing, Lighting, Intersection Improvement; AC Surfacing & Turn Lane modification	6.078	2019	7.436
32	NH 0014(225)347	05U0	Beadle	7.2	US14E US14W	US14 E&W - From the East City Limits in Huron to the end of the divided section	Mill & AC Resurfacing	2.143	2020	2.615

Seq	Project Number	PC #	County	Length	Route	Location of Project	Type of Improvement	Federal Funds ¥	Fiscal Year	Total Cost(Mil $) ¥
33	P 0073(72)0	05KN	Bennett	12.3	SD73	SD73 - Fm the Nebraska State Line to Martin	Rout and Seal	0.052	2017	0.063
34	NH-P 0033(25)	05L8	Bennett Jackson Tripp	31.9	SD44 SD73 US18 US18E US18W	Various Routes in the Winner Area	Chip Seal	0.740	2018	0.902
35	NH 0033(26)	05LK	Bennett Todd	45.7	US18	Various Routes in the Winner Area	Joint and Spall Repair	4.306	2018	5.255
36	PH 0018(198)173	04XH	Bennett	2.9	US18	US18 - Fm E of Vetal to the Bennett/Todd County Line	Grading, Interim Surfacing	2.919	2018	3.244
37	NH 0083(82)25 NH 0018(208)175	03RR 05TM	Bennett Mellette Todd	55.1	US18 US83	US83 - Fm the W Junction of US18 to the N Junction of SD44; US18 - Fm the Bennett/Todd County Line to White Horse	US83 - Mill & AC Resurfacing, Drainage Improvement, Bridge Berm Repair; US18 - Spot AC Surfacing of Shoulders	6.865	2019	8.539
38	NH 0018(200)148	04WT	Bennett	26.4	US18	US18 - Fm the W Junction with SD73, Through Martin to the Bennett/Todd Co Line	Mill & AC Resurfacing, ADA Curb Ramp Upgrades, Pipe Work	5.817	2019	7.190
39	PH 8004(02)	04HQ	Bennett	0.0		Various County, City, & Township Roads in Bennett County	Signing & Delineation, PE	0.722	2019	0.722
40	NH 0018(202)120	04WU	Bennett Oglala Lakota	20.8	US18	US18 - Fm the Junction with SD391 to W of Martin	Mill & AC Resurfacing, Pipe Work	4.759	2020	5.963

¥ Costs reflect anticipated inflation

Seq	Project Number	PC #	County	Length	Route	Location of Project	Type of Improvement	Federal Funds ¥	Fiscal Year	Total Cost(Mil $) ¥
41	P 0046(00)288 P 037P(00)12 NH 0050(00)328	03VP 03VQ 03VN	Bon Homme Charles Mix	3.0	SD37P SD46 SD50	SD46 in Wagner; SD37P in Springfield; SD50 in Wagner	ADA Curb Ramp Upgrades; ADA Curb Ramp Upgrades; ADA Curb Ramp Upgrades	0.000	2017	0.357
42	NH-P 0023(47)	055U	Bon Homme Charles Mix Hutchinson Turner	53.6	SD37 SD37P SD44 SD46 SD50 SD50E SD50W	Various Routes in the Yankton Area	Chip Seal	2.010	2017	2.453
43	NH-P 0023(48)	056K	Bon Homme Clay Hutchinson Yankton	48.8	SD314 SD314E SD314W SD44 SD46 SD50 SD50E	Various Routes in the Yankton Area	Rout and Seal	0.197	2017	0.241
44	NH-P 0023(49)	05L9	Bon Homme Clay Hutchinson Yankton	65.7	SD314 SD314E SD314W SD37 SD44 SD46 SD50 SD50E	Various Routes in the Yankton Area	Chip Seal	1.911	2018	2.333
45	P 0037(150)0	05FT	Bon Homme	0.0	SD37	SD37 - Missouri River Bridge at Niobrara/Running Water	Epoxy Chip Seal (South Dakota Share)	0.392	2019	0.478
46	* PH 0037(139)11	04HJ	Bon Homme	8.5	SD37	SD37 - Fm N of Springfield to SD50	SD37 - Shoulder Widening, Culvert Extensions, Pipe Work, Replace Str (RCBC)	5.675	2019	6.306

Seq	Project Number	PC #	County	Length	Route	Location of Project	Type of Improvement	Federal Funds ¥	Fiscal Year	Total Cost(Mil $) ¥
47	PH 00SW(44)	05HC	Bon Homme Buffalo Edmunds Hutchinson Jerauld McPherson Moody	0.0		Various Paved County and City Roads in the Aberdeen & Mitchell Regions	Signing & Delineation, PE	1.414	2019	1.414
48	* P-PH 0052(05)315	04HK	Bon Homme	11.9	SD52	SD52 - Fm SD37 to SD50	Grading, Interim Surfacing & Replace Strs (RCBC)	14.211	2020	16.321

Seq	Project Number	PC #	County	Length	Route	Location of Project	Type of Improvement	Federal Funds ¥	Fiscal Year	Total Cost(Mil $) ¥
49	* P-PH 0014(177)421 IM 0295(40)132	546N 04TW	Brookings	1.3	I29N US14 US14E US14W	US14 - Fm W of 22nd Ave in Brookings East to E of 34th Ave; I29 - Exit 132 in Brookings	US14 - Grading, Str & PCC Paving, Lighting & Signals; I29 - Grading, Str, PCCP Surfacing, Signals & Lighting	14.018	2017	15.998
50	NH 0081(100)107	04DX	Brookings Kingsbury	6.8	US81	US81 - Fm the South Junction of US14, South 9 miles	Shoulder Improvement & Pipe Work	0.986	2017	1.232
51	IM-P 0012(195)	055C	Brookings Codington Deuel Grant Hamlin	51.7	I29N I29S SD15 SD20 SD20E SD20W SD22	Various Routes in the Watertown Area	Chip Seal	2.166	2017	2.644
52	NH-P 0012(196)	055X	Brookings Grant Hamlin Roberts	25.8	SD10 US12 US14 US14B US14E US14EB US14W US14WB US81	Various Routes in the Watertown Area	Rout and Seal	0.110	2017	0.135
53	NH 0014(212)413	05CM	Brookings	0.0	US14	US14 - Caspian Ave Intersection in Volga	Install Traffic Signal	0.236	2017	0.276
54	PH 0901(194)36	05W7	Brookings Meade Moody	34.1	I29N I29S I90E I90W	I-90 - Fm Exit 37 to 2 miles south of Tilford, I-29 - Fm Exit 121 north to Brookings	Dynamic Advisory Speed Signs	0.459	2017	0.510
55	IM 0294(69)121	04NM	Brookings Codington Deuel Grant Moody Roberts	0.0	I29N I29S	I-29 Aberdeen Region	Interstate Crossroad Improvements	0.243	2018	0.267

¥ Costs reflect anticipated inflation

Seq	Project Number	PC #	County	Length	Route	Location of Project	Type of Improvement	Federal Funds ¥	Fiscal Year	Total Cost(Mil $) ¥
56	NH 0014(00)353 P 0025(00)114	03VM 03VL	Beadle Brookings Kingsbury	6.2	SD25 US14	US14 - In Cavour, Volga, DeSmet, Arlington and Lake Preston; SD25 - In DeSmet	ADA Curb Ramp Upgrades ; ADA Curb Ramp Upgrades	0.000	2018	0.610
57	P 3233(04)	03CS	Brookings	0.0		Eastbrook Drive from Sunrise Ridge Road, W 0.33 mi. to 22nd Ave. S in Brookings	Milling, AC Resurfacing, Pavement Markings, ADA Upgrade	0.246	2018	0.300
58	P 3233(03)	03CR	Brookings	0.0		Sunrise Ridge Road from 6th St./US14, S 0.63 mi. to Eastbrook Drive in Brookings	Milling, AC Resurfacing, Pavement Markings, ADA Upgrade	0.409	2018	0.499
59	P 3312(04)	04G6	Brookings	1.0		3rd St. from Medary Ave., E 1 mi. to 22nd Ave. in Brookings	Milling, AC Overlay, Pavement Markings, Sidewalk, Curb & Gutter, ADA Upgrade	0.442	2018	0.539
60	NH-P 0012(203)	05L7	Brookings Grant Hamlin Roberts	67.6	SD10 SD15 SD30 US12 US14 US14B US14E US14EB US14W US14WB US81	Various Routes in the Watertown Area	Chip Seal	2.435	2018	2.970
61	NH 0012(205)	05LJ	Brookings Codington	7.6	US14 US14E US212 US212E US212W	Various Routes in the Watertown Area	Joint and Spall Repair	0.843	2018	1.029
62	IM 0295(41)127	04W0	Brookings	0.0	I29N I29S	I29 Strs - 3.0 S of the US14 Interchange, SD324 Interchange & 2 N of US 14B Interchange	Abutment Repair, Epoxy Chip Seal	0.604	2019	0.663
63	IM 0295(42)140	04W2	Brookings Deuel	0.0	I29N	I29 - Strs, SD30 Interchange, SD28 Interchange	Deck Overlay, Joint Modification, Approaches, Zone Paint, Bearing Retrofit, Girder Splice Repairs	0.561	2019	0.618

Seq	Project Number	PC #	County	Length	Route	Location of Project	Type of Improvement	Federal Funds ¥	Fiscal Year	Total Cost(Mil $) ¥
64	IM 0294(71)121	05FF	Brookings Moody	0.0	I29N I29S	I29 N/S - Strs. 7 N SD32 Interchange; 1 S Brookings Co. Line; 2.2 N Moody Co. Line; 0.9 S US14 Interchange	High Friction Surface Treatment Epoxy Chip Seal	0.692	2019	0.761
65	NH 0014(213)415 NH 014B(172)419 P 0022(59)379	05DA 05DC 05DD	Brookings Deuel	0.0	SD22 US14B US14E US14W	US14E - Str 1.9 E of Volga Over the Big Sioux River; US14 B - Strs 2.0 W of I29 Interchange Over Six Mile Ck, 1.6 W of I29 Interchange over East Branch of Six Mile Ck & 1.4 E of I 29 Interchange Over Deer Ck; SD22 - Str 8.7, 9.3 & 11.4 E of SD15 Over Cobb Ck	Epoxy Chip Seal, Weld Repair (20-193-160), Repair Appr. Slab & Replace Joints (06-119-150)	0.842	2019	1.029
66	P 0013(42)115 P 0324(05)357	04EV 04F7	Brookings Moody	14.4	SD13 SD324	SD13 - Fm 7 mi N of Flandreau, N 6 mi; SD324 - Fm I29 to SD13	Mill and AC Resurfacing	3.871	2019	4.784
67	P-PH 0014(179)419	027B	Brookings	0.7	US14	US14 - Fm Main Ave. to Medary Ave. in Brookings & the Intersections of US14 & 12th Ave,	Urban Grading, Curb & Gutter, Storm Sewer, Traffic Signals, ADA, Sidewalk, Roadway Lighting & PCC Surfacing	3.597	2020	4.220
68	P 0030(33)361	05V3	Brookings	0.0	SD30	SD30 - Str 3.4 E of I29 over Six Mile Creek	LSDC Overlay, Upgrade Bridge Rail, Approach Guardrail	0.214	2020	0.261

Seq	Project Number	PC #	County	Length	Route	Location of Project	Type of Improvement	Federal Funds ¥	Fiscal Year	Total Cost(Mil $) ¥
69	P 0011(79)	040Q	Brown Faulk	0.0	SD10 SD20 SD37	Various Locations in the Aberdeen Area	Pipe Work	0.483	2017	0.590
70	NH-P 0011(92)	055A	Brown Day Edmunds Marshall McPherson	125.9	SD10 SD25 SD27 SD37 SD45 SD47 US281N US281S	Various Routes in the Aberdeen Area	Chip Seal	4.082	2017	4.981
71	NH-P 0011(93)	055V	Brown Edmunds Faulk	35.2	SD20 SD45 US12 US12E US12W	Various Routes in the Aberdeen Area	Rout and Seal	0.169	2017	0.206
72	P TAPU(13)	05C9	Brown	0.5		Aberdeen - Along 15th Ave. NE from the existing trail end east of Northview Lane to Roosevelt St.	Shared Use Path Construction	0.169	2017	0.206
73	P TAPU(03)	04Q7	Brown	0.5		In Aberdeen, on the East Side of Roosevelt St. N., from 8th Ave. NE to Milwaukee Ave. NE	Shared Use Path Construction	0.165	2017	0.269
74	NH 0012(269)269 P 0037(148)175	04V1 05FJ	Brown Edmunds Spink	0.0	SD37 US12 US12E US12W	US12, US12 E&W - Strs 6.7 East of Ipswich Over Preachers Run Creek; 0.1 E of the Edmunds/Brown Co Line Over Snake Creek (2); 0.7 West of US 281 South Over Foot Creek; SD37 - Strs 6.4 N of US212 Over a branch of Fordham Ck, 7.7 N of US212 Over Fordham Ck, 2.9 N of Verdon Over a Ck.	Epoxy Chip Seal	0.418	2018	0.509
75	* P 0037(142)208 NH 0012(201)321	04X1 05HA	Brown Day	23.1	SD37 US12W	SD37 - Fm US12 at Groton N to SD10; US12W - Junction with 136th Street	Mill & AC Resurfacing, Pipe Work, Inslope Work; Pipe Work	5.738	2018	7.318

Seq	Project Number	PC #	County	Length	Route	Location of Project	Type of Improvement	Federal Funds ¥	Fiscal Year	Total Cost(Mil $) ¥
76	NH-P 0011(105)	05KQ	Brown Day Edmunds Walworth	31.9	SD37 US12 US12E US12W US83N US83S	Various Routes in the Aberdeen Area	Rout and Seal	0.143	2018	0.174
77	PH 0281(106)185	04K6	Brown	0.0	US281N US281S	US281 - Intersection at 142nd Street (Warner) & Intersection of US281 & 130th St. N of Aberdeen	Intersection Modification	0.303	2018	0.336
78	NH 0012(199)263	05EP	Brown Edmunds	29.2	US12 US12E US12W	US12 - Fm Ipswich to Aberdeen	AC Surfacing	4.787	2019	5.841
79	NH 0012(183)287	039F	Brown	1.8	US12 US12E US12W	US12 - In Aberdeen from Melgaard Road east to about the beginning of the divided lanes; US12 - Intersection of US12 & 385th Ave; US12 - Intersection of US12/Brown County Highway #14 (391st Ave) east of Aberdeen	Roadway Lighting; Intersection Improvements at US12/Brown County Highway #14	0.583	2019	0.711
80	NH 0012(00)289	04PF	Brown	3.6	US12	US12 - Through Aberdeen	ADA Curb Ramp Upgrades	0.000	2020	1.723
81	P 0010(123)273	03AM	Brown	0.0	SD10	SD10 - 5.8 W of US281 over Dry Run Creek & 2.9 W of US281 over the Elm River	Replace Structure (Bridge) & Approach Grading	3.354	2020	4.094
82	NH 0281(116)173	05U2	Brown Spink	20.8	US281 US281N US281S	US281 S - Fm SD20 N to the Warner Road; US281 N&S - Fm Warner Road to Aberdeen	Mill & AC Resurfacing, Pipe Work	9.363	2020	11.425

Seq	Project Number	PC #	County	Length	Route	Location of Project	Type of Improvement	Federal Funds ¥	Fiscal Year	Total Cost(Mil $) ¥
83	P 0050(00)230 P 090L(00)263	03BY 03BZ	Brule	1.4	I90EL I90L I90WL SD50	SD50 - Through Chamberlain; I90L - Through Chamberlain	Curb Ramp Upgrades; Pavement Repair	0.084	2017	0.611
84	BRF 6471(02)	03GK	Brule	0.2		Structure 0.2N of Pukwana, on 350 Ave., over American Creek SN 08-145-098	Structure Rehabilitation	0.157	2017	0.196
85	IM 0906(71)289	04DG	Brule Davison Hanson	0.0	I90E I90W	I90 - Strs, SD45S Interchange; SD25 Interchange, 5.5 E of SD50 Interchange Over 356 Ave; 6.0 E of the Mt Vernon Interchange over I90	Epoxy Chip Seal, Joint Modification, Abutment, Column & Bent Cap Repair	0.497	2018	0.546
86	IM 0906(70)263	04DR	Aurora Brule Davison	0.0	I90E I90W	I90 - Strs, Over Main St & RR Exit 263 (Chamberlain); Over I90 2.5 W of Exit 272 (SD50S); Exit 289 (SD45S); Aurora/Brule County Line, 2.6 W of Exit 296 (White Lake); Exit 296 (White Lake); Exit 310 (US281); 6.0 E of Exit 319 (Mt Vernon); Exit 332 (SD37S).	Zone Painting	0.902	2018	0.992
87	P 0045(54)27	04WY	Brule Charles Mix	24.2	SD45	SD45 - Fm Platte to I-90	Mill & AC Resurfacing; Pipe Work	5.079	2018	6.232
88	P 0050(111)231	6953	Brule	3.6	SD50	SD50 - Fm K St to I-90 at Chamberlain	Grading, Mill, AC Resurfacing, Slide Area Repair, Pipe Work	5.352	2019	6.686

Seq	Project Number	PC #	County	Length	Route	Location of Project	Type of Improvement	Federal Funds ¥	Fiscal Year	Total Cost(Mil $) ¥
89	P 0034(168)283	04EF	Buffalo	8.5	SD34	SD34 - From 8.5 mi W of SD45 to SD45	Mill & AC Resurfacing; Pipe Work; End Block Modification	2.026	2017	2.583
90	P 0045(56)88	05EY	Buffalo Hand	13.1	SD45	SD45 - Fm S of the Hand/Buffalo County Line to S of Miller	AC Resurfacing	2.906	2017	3.546
91	* NH-P 0013(36)	055F	Buffalo Clark Hand Hyde Kingsbury Spink	121.4	SD25 SD26 SD28 SD34 SD45 SD47 US281 US281N US281S	Various Routes in the Huron Area	Chip Seal	4.707	2017	5.745
92	P 0021(150)	041E	Buffalo Charles Mix Sanborn	1.1	SD1804 SD34	Various Locations in the Mitchell Area	Culvert Repair	1.068	2017	1.304
93	P 0047(99)89	039V	Buffalo	0.0	SD47	SD47 - Str 0.3 NE of the Big Bend Dam Over Soldier Creek	Scour Protection	0.434	2018	0.434
94	P 0034(164)270	040A	Buffalo	4.1	SD34	SD34 - Fm the S Junction of SD47 E to SD50	Pipe Work	3.190	2018	3.615
95	P 0050(113)211 P 0249(02)73 P 0047(107)88 P 0034(169)269	04EH 04EE 04ED 04EC	Buffalo	19.9	SD249 SD34 SD47 SD50	SD249 - Through Fort Thompson; SD47 - Through Fort Thompson; SD34 - Fm Ft Thompson to SD 50; SD50 - Fm SD34 South to the Buffalo/Brule County Line	SD249, SD47 & SD34 - Mill & AC Resurfacing, Lighting; SD50 - Mill & AC Resurfacing, Pipe Work	4.741	2018	6.494

¥ Costs reflect anticipated inflation

Seq	Project Number	PC #	County	Length	Route	Location of Project	Type of Improvement	Federal Funds ¥	Fiscal Year	Total Cost(Mil $) ¥
96	NH-P 0021(161)	05L2	Aurora Buffalo Charles Mix Davison Gregory Hanson McCook Sanborn	106.9	SD1806 SD25 SD34 SD34E SD34W SD37 SD37N SD37S SD38 SD44 SD50 US18 US281 US81	Various Routes in the Mitchell Area	Chip Seal	3.663	2018	4.471
97	PH 00SW(44)	05HC	Bon Homme Buffalo Edmunds Hutchinson Jerauld McPherson Moody	0.0		Various Paved County and City Roads in the Aberdeen & Mitchell Regions	Signing & Delineation, PE	1.414	2019	1.414

Seq	Project Number	PC #	County	Length	Route	Location of Project	Type of Improvement	Federal Funds ¥	Fiscal Year	Total Cost(Mil $) ¥
98	P 0042(52)	042E	Butte Harding Meade Perkins	13.7	SD73 SD79 SD79N SD79S US85	Various Locations in the Belle Fourche Area	Bore and Jack Pipe	0.982	2017	1.392
99	P 0042(51)	042D	Butte Harding Meade Ziebach	47.4	US212 US85	Various Locations in the Belle Fourche Area	Culvert Lining	1.132	2017	1.381
100	P 0079(77)150	05P7	Butte Harding	34.5	SD79	SD79 - Fm SD168 to the Butte/Harding Co Line	Mill & AC Resurfacing	5.101	2017	6.224
101	PH 0040(314)	05X3	Butte Fall River Harding Lawrence Meade Oglala Lakota Pennington	95.2	SD34 SD407 SD44 US14A US18 US85	Rapid City Region	Centerline Rumble Stripes	0.510	2017	0.510
102	NH 0085(84)36 NH 0212(164)33 NH 0079(70)127	03U6 03U7 03U8	Butte Lawrence	0.0	SD79 US212 US85 US85S	US85 - Str.s 2 N of Belle Fourche Over Crow Creek, 10.8 N of Belle Fourche Over Owl Ck,.6 NE of US212 over Indian Ck & 0.3 S of I90 Over Miller Ck; US212 - Str.s 1.5 NE of Newell Over Dry Creek & 5.7 NE of Newell Over Willow Ck; SD79 - Strs 2 N of the Meade Co Line Over the Belle Fourche River & 10 N of Newell/ E Junction of US212 Over S Willow Creek	Scour Protection and/or Column Repair	0.781	2018	0.951
103	NH 0085(87)56	04G3	Butte	0.0	US85	US85 - 0.4 mi S of US212, 2 mi N of Belle Fourche, 10.8 mi N of Belle Fourche & 16 mi NE of US212 Over the Belle Fource River, Over Crow Ck, Over Owl Ck & Over Indian Ck	Epoxy Chip Seal, Joints, Deck Overlay, Replace Bridge Rail, Approach Pavement	0.999	2018	1.218
104	BRF 6410(08)	02F5	Butte	0.4		Structure 16.3E & 2N of Newell (SN 10-473-320) and 22.8E & 2N of Newell (SN 10-538-320) over a creek	Structures & Approach Grading	0.293	2018	0.557

Seq	Project Number	PC #	County	Length	Route	Location of Project	Type of Improvement	Federal Funds ¥	Fiscal Year	Total Cost(Mil $) ¥
105	* NH 0085(91)78	04WE	Butte Harding	21.3	US85	US85 - Fm S of the Junction with SD168 to N of the Junction with SD168; US85-Through Buffalo	Mill & AC Resurfacing, Pipe Work	7.269	2018	9.095
106	NH-P 0042(66)	05LA	Butte Meade	61.1	SD168 SD79 US212	Various Locations in the Belle Fourche Area	Crack Leveling	1.839	2018	2.245
107	NH 0042(68)	05LE	Butte	3.6	US212	Various Routes in the Belle Fourche Area	Joint and Spall Repair	0.338	2018	0.412
108	PH 8010(26)	02UJ	Butte	0.0		Various County, City, & Township Roads in Butte County	Signing & Delineation, PE	1.057	2018	1.057
109	P 0034(179)9	05EW	Butte Lawrence	17.4	SD34	SD34 - Fm US85 to I90	Mill & AC Resurfacing, Pipe Work	4.418	2019	5.391
110	NH 0085(99)92	05V2	Butte	0.0	US85	US85 - Strs, 5.8 S of the Butte/Harding Co Line; 8.4 S of the Butte/Harding Co Line	Zone Painting, Joint Repair	0.200	2019	0.244
111	NH 0212(183)33	05FN	Butte	0.0	US212	US212 - Str 2.3 W of SD79 Over Owl Ck.	Replace Structure (Bridge) and Approach Grading	2.417	2020	2.950
112	NH 0085(97)99	05EL	Butte Harding	12.6	US85	US85 - Fm S of the Butte/Harding Co Line to S of Buffalo	Mill & AC Resurfacing, Pipe Work	2.572	2020	3.138
113	NH 0085(98)56	05F1	Butte	22.2	US85	US85 - Fm N of Belle Fourche to S of SD168	Mill & AC Resurfacing, Pipe Work	8.367	2020	10.210

Seq	Project Number	PC #	County	Length	Route	Location of Project	Type of Improvement	Federal Funds ¥	Fiscal Year	Total Cost(Mil $) ¥
114	NH-P 0032(27)	055J	Campbell Corson Walworth	44.3	SD1804 SD65 US12 US83	Various Routes in the Mobridge Area	Chip Seal	1.939	2017	2.366
115	NH-P 0032(29)	05L3	Campbell Corson Dewey	45.3	SD271 US12 US212	Various Routes in the Mobridge Area	Chip Seal	1.273	2018	1.554
116	P 1804(45)357	0397	Campbell Walworth	35.2	SD1804	SD1804 - Fm N of Mobridge to Pollock	Mill & AC Resurfacing; Str Rail Retrofit	5.633	2018	7.042
117	P 0010(119)183 P 0063(00)186 P 0065(18)199	05DH 05DN 05DP	Campbell Corson Dewey	0.0	SD10 SD63 SD65	SD10 - Str 1.0 E of Pollock Over Lake Pocasse; SD63 - Str 13 N of Junction US212 over the Moreau River; SD65 - Str. 0.4 N of Dewey County Line Over Firesteel Ck	Epoxy Chip Seal; Epoxy Chip Seal; Pourable Joint Seal	0.249	2019	0.302

Seq	Project Number	PC #	County	Length	Route	Location of Project	Type of Improvement	Federal Funds ¥	Fiscal Year	Total Cost(Mil $) ¥
118	P 0046(00)288 P 037P(00)12 NH 0050(00)328	03VP 03VQ 03VN	Bon Homme Charles Mix	3.0	SD37P SD46 SD50	SD46 in Wagner; SD37P in Springfield; SD50 in Wagner	ADA Curb Ramp Upgrades; ADA Curb Ramp Upgrades; ADA Curb Ramp Upgrades	0.000	2017	0.357
119	NH-P 0021(159)	055G	Aurora Charles Mix Gregory Hanson McCook Miner	78.3	SD203 SD25 SD251 SD258 SD42 SD47 US18	Various Routes in the Mitchell Area	Chip Seal	2.680	2017	3.270
120	NH-P 0023(47)	055U	Bon Homme Charles Mix Hutchinson Turner	53.6	SD37 SD37P SD44 SD46 SD50 SD50E SD50W	Various Routes in the Yankton Area	Chip Seal	2.010	2017	2.453
121	P 0021(150)	041E	Buffalo Charles Mix Sanborn	1.1	SD1804 SD34	Various Locations in the Mitchell Area	Culvert Repair	1.068	2017	1.304
122	BRO 8012(17)	02X2	Charles Mix	0.2		Structure 2N & 0.4W of Wagner over a creek SN 12-506-270	Structure & Approach Grading	0.226	2017	0.284
123	* NH 0018(188)320 NH 0046(62)278 NH 0046(69)288 NH 0050(121)329	04EA 04T8 05JN 05JP	Charles Mix Gregory	12.7	SD46 SD50 US18	US18 - Fm US281 E to Pickstown; SD46 - 1.6 miles east of the US18 Junction at Pickstown; SD46 in Wagner; SD50 in Wagner	US18 - Mill & AC Resurfacing, Guardrail, Lighting, & Slide Repair; SD46 - Slide Repair; SD46 - AC Overlay; SD50 - AC Overlay	4.638	2018	5.802
124	P 0045(54)27	04WY	Brule Charles Mix	24.2	SD45	SD45 - Fm Platte to I-90	Mill & AC Resurfacing; Pipe Work	5.079	2018	6.232

Seq	Project Number	PC #	County	Length	Route	Location of Project	Type of Improvement	Federal Funds ¥	Fiscal Year	Total Cost(Mil $) ¥
125	NH-P 0021(161)	05L2	Aurora Buffalo Charles Mix Davison Gregory Hanson McCook Sanborn	106.9	SD1806 SD25 SD34 SD34E SD34W SD37 SD37N SD37S SD38 SD44 SD50 US18 US281 US81	Various Routes in the Mitchell Area	Chip Seal	3.663	2018	4.471
126	NH-PH 0050(114)324 PH 0018(190)348 PH 0281(108)35	04HN 04JX 04JE	Charles Mix Douglas	14.1	SD50 US18 US281	US281 - Fm US18 to the Charles Mix/Douglas County Line; US18 - Fm the E Junction of SD50 to US281; SD50 - Fm E Junction of US18 to SD46	Shoulder Widening: Shoulder Widening, Pipe Work; Shoulder Widening, Pipe Work, Mill & AC Resurfacing, Replace Str (RCBC)	13.949	2020	15.360

Seq	Project Number	PC #	County	Length	Route	Location of Project	Type of Improvement	Federal Funds ¥	Fiscal Year	Total Cost(Mil $) ¥
127	BRO 8013(11)	6786	Clark	0.2		3.7 N & 2 W of Carpenter Over a Creek	Structure & Approach Grading	0.292	2017	0.365
128	BRO 8013(03)	6787	Clark	0.2		3 E & 6.2 N of Carpenter over a creek	Structure & Approach Grading	0.222	2017	0.278
129	P 0013(24)	041A	Beadle Clark Kingsbury Spink	0.0	SD20 SD25 US14 US281	Various Locations in the Huron Area	Pipe Work	0.855	2017	1.042
130	* NH-P 0013(36)	055F	Buffalo Clark Hand Hyde Kingsbury Spink	121.4	SD25 SD26 SD28 SD34 SD45 SD47 US281 US281N US281S	Various Routes in the Huron Area	Chip Seal	4.707	2017	5.745
131	NH 0212(00)327	04P7	Clark Spink	1.0	US212	US212 - Through Doland and Clark	ADA Curb Ramp Upgrades	0.000	2018	0.238
132	BRO 8013(13)	02EJ	Clark	0.2		Structure 8.3N & 1E of Raymond over a creek	Structure & Approach Grading	0.223	2018	0.279
133	NH-P 0013(41)	05KR	Clark Hamlin Spink	21.0	SD20 SD25 SD28 US212 US281	Various Routes in the Huron Area	Rout and Seal	0.084	2018	0.103

Seq	Project Number	PC #	County	Length	Route	Location of Project	Type of Improvement	Federal Funds ¥	Fiscal Year	Total Cost(Mil $) ¥
134	NH-P 0013(40)	05L1	Beadle Clark Hand Hyde Kingsbury Spink	151.4	SD20 SD25 SD26 SD37 SD45 SD47 US14 US212 US281	Various Routes in the Huron Area	Chip Seals	4.249	2018	5.185
135	PS 0025(82)134	05RV	Clark	0.0	SD25	SD25 Railroad Crossing # 097356C Three Miles North of the West SD28 Junction	Upgrade Signal System (Cantilevers) and Crossing Surface Rehabilitation	0.288	2020	0.320

¥ Costs reflect anticipated inflation

Seq	Project Number	PC #	County	Length	Route	Location of Project	Type of Improvement	Federal Funds ¥	Fiscal Year	Total Cost(Mil $) ¥
136	BRO 8014(25)	6868	Clay	0.2		0.6 S & 15 E of Irene Over Ash Creek	Structure & Approach Grading	0.292	2017	0.365
137	NH-P 0050(97)411 P 0050(102)417 P 050L(02)411 SD50 & SD50 E - Fm Vermillion to I29	023L 037D 05CL	Clay Union	11.9	SD50 SD50E SD50EL SD50WL	SD50/SD50 EBL - Fm Vermillion to I29; SD50 - Fm I29 to SD11; SD50EL and SD50WL- SD50 Loop at Vermillion	Mill & AC Resurfacing, Pipe Work, Culvert Rehab/Repair, Replace Str (Bridge to RCBC)	3.681	2017	4.610
138	P 0023(34)	03JL	Clay Union Yankton	8.6	I29N I29S SD46 US81 US81N US81S	Various Routes in the Yankton Area	Grinding	0.966	2017	1.179
139	NH-P 0023(48)	056K	Bon Homme Clay Hutchinson Yankton	48.8	SD314 SD314E SD314W SD44 SD46 SD50 SD50E	Various Routes in the Yankton Area	Rout and Seal	0.197	2017	0.241
140	PH 8064(29)	02UL	Clay Lincoln Union	0.0		Various County, City, & Township Roads in Union, Lincoln & Clay Counties	Signing & Delineation, PE	1.089	2017	1.089
141	PH 00SW(41)	05H7	Clay Davison Hamlin Hutchinson Kingsbury Lyman McCook Yankton	63.4	I90E I90W SD37 SD50E SD50W SD52 US81	Various Locations Statewide	Shoulder Wedge Improvements	1.397	2017	1.552
142	BRO 8014(35)	5756	Clay	0.2		Structure 7.5E & 5.1S of Irene over Frog Creek on Norwegian Ave. just S. of 302 St. SN 14-075-051	Structure & Approach Grading	0.310	2018	0.388

Seq	Project Number	PC #	County	Length	Route	Location of Project	Type of Improvement	Federal Funds ¥	Fiscal Year	Total Cost(Mil $) ¥
143	NH-P 0023(49)	05L9	Bon Homme Clay Hutchinson Yankton	65.7	SD314 SD314E SD314W SD37 SD44 SD46 SD50 SD50E	Various Routes in the Yankton Area	Chip Seal	1.911	2018	2.333
144	* P-PH 0046(47)356	025D	Clay Lincoln	8.1	SD46	SD46 - Fm W of SD19/SD19A to W of the Junction. with I29	Spot Grading, Shoulder Widening, Str.s, AC Resurfacing & Culvert Replacement Over Ash & Blind Creek, Left Turn Lanes at SD19/SD19A; Replace Structure (Bridge) and Approach Grading at the Vermillion River	14.577	2019	15.897
145	P-PH 0046(60)347	04J5	Clay	9.4	SD46	SD46 - Fm Irene to W of SD19/SD19A	Mill & AC Resurfacing, Shoulder Widening, Extend Culvert (RCBC), Pipe Work	11.414	2019	12.934
146	NH-P 0019(43)0	05TU	Clay	15.2	SD19	SD19 - Fm the Missouri River, N 4 mi; SD19 - Fm SD50 in Vermillion N 10 miles	AC Resurfacing; Mill & AC Resurfacing	3.582	2019	4.371
147	NH 0019(42)0	05GX	Clay	0.0	SD19	SD19 - Str 4.1 S of Vermillion Over the Missouri River	Anchor Bolts, Joints, Epoxy Chip Seal on South Dakota Side	0.797	2020	0.972
148	* NH 0050(100)411	023V	Clay Union	4.9	SD50W	SD50 WBL - Fm Vermillion to the end of the divided lanes west of I29	Grading and PCCP Surfacing	7.553	2020	9.736

Seq	Project Number	PC #	County	Length	Route	Location of Project	Type of Improvement	Federal Funds ¥	Fiscal Year	Total Cost(Mil $) ¥
149	IM-P 0012(195)	055C	Brookings Codington Deuel Grant Hamlin	51.7	I29N I29S SD15 SD20 SD20E SD20W SD22	Various Routes in the Watertown Area	Chip Seal	2.166	2017	2.644
150	PP 0212(170)376	04CA	Codington	0.0	US212	US212 in Watertown, crossing 075504H, BNSF	Upgrade Signal System and Crossing Surface Rehabilitation	0.324	2017	0.360
151	IM 0294(69)121	04NM	Brookings Codington Deuel Grant Moody Roberts	0.0	I29N I29S	I-29 Aberdeen Region	Interstate Crossroad Improvements	0.243	2018	0.267
152	BRO 8015(38)	04YH	Codington	0.2		Structure 11.4W and 2S of South Shore, on 159 St., over ther Big Sioux River SN 15-166-050	Structure Rehabilitation	0.218	2018	0.274
153	P 0020(158)416	037V	Codington	10.8	SD20	SD20 - Fm W of I29 to the Codington/Grant County Line	Mill & AC Resurfacing; ADA Upgrades & Pipe Work	2.442	2018	2.980
154	P 0012(204)	05KV	Codington Hamlin	16.7	SD20 SD28	Various Locations in the Watertown Area	Rout and Seal	0.068	2018	0.082
155	NH 0012(205)	05LJ	Brookings Codington	7.6	US14 US14E US212 US212E US212W	Various Routes in the Watertown Area	Joint and Spall Repair	0.843	2018	1.029
156	NH 0212(166)358	03TF	Codington	0.6	US212	US212 - In Henry	Urban Reconstruction, AC Surfacing, Curb & Gutter, ADA Upgrades. Sidewalk, Roadway Lighting	2.358	2018	3.024
157	NH 0081(105)155	04YQ	Codington	0.0	US81	US81 - Intersection of 20th Ave SE (South Connector) in Watertown	Intersection Improvements	1.161	2018	1.486

¥ Costs reflect anticipated inflation

Seq	Project Number	PC #	County	Length	Route	Location of Project	Type of Improvement	Federal Funds ¥	Fiscal Year	Total Cost(Mil $) ¥
158	IM 0299(75)206	04VY	Codington Grant Roberts	0.0	I29N I29S US12	I29 - Strs, 8 N of US212; 4.8 S of the SD20 Intch; 2 N of Codington Co Line; 6.2 S of the US12 intch; 0.6 S of the US12 Intch; US12 Intch; and 2 S of the Roberts Co Line	Epoxy Chip Seal	1.054	2019	1.159
159	* NH 0212(168)376	027Q	Codington	0.9	US212	US212 - Fm SD20 to US81 in Watertown	Grading, PCCP Surfacing, Replace Structure (Bridge), Curb & Gutter, Sidewalk, ADA, Roadway Lighting	7.509	2019	9.604

Seq	Project Number	PC #	County	Length	Route	Location of Project	Type of Improvement	Federal Funds ¥	Fiscal Year	Total Cost(Mil $) ¥
160	P 0032(20)	049K	Corson	24.7	SD63 SD65	Various Locations on the Standing Rock Indian Reservation	Pipe Work	0.984	2017	0.984
161	NH-P 0032(27)	055J	Campbell Corson Walworth	44.3	SD1804 SD65 US12 US83	Various Routes in the Mobridge Area	Chip Seal	1.939	2017	2.366
162	NH 0012(202)121	05KM	Corson	8.8	US12	US12 - Fm 0.7 miles W of Watauga to McIntosh	Rout and Seal	0.040	2017	0.049
163	P TAPR(02)	04QG	Corson	0.0		Near McLaughlin, Along Existing Pathway.	Pathway Lighting Construction	0.275	2017	0.335
164	NH-P 0032(29)	05L3	Campbell Corson Dewey	45.3	SD271 US12 US212	Various Routes in the Mobridge Area	Chip Seal	1.273	2018	1.554
165	NH 0012(152)187 P 1806(06)365 NH 0212(149)208	02A6 02A7 02A8	Corson Potter Walworth	0.0	SD1806 US12 US212	SD1806 - 0.4 mi N of US12; US12 - Missouri River Bridge at Mobridge; US212 - Missouri River Bridge at Forest City	Substructure Work, Bearing Reset	0.447	2018	0.546
166	NH 0012(175)106 NH 0212(161)135 P 0063(46)146 P 0063(45)144	03UA 03UC 03UD 03WC	Corson Haakon Ziebach	0.0	SD63 US12 US212	US12 - Str.s 6.7 E of the Perkins Co Line Over Hay Ck; US212 - Str.s 0.5 W of Dupree Over Bear Ck; SD63 - Str 1.7 N of the Haakon Co Line Over Dupree Ck; SD63 - Str 0.5 S of the Ziebach/Haakon Co Line Over Hermaphrodite Ck	Scour Protection	0.504	2019	0.527
167	P 0010(119)183 P 0063(00)186 P 0065(18)199	05DH 05DN 05DP	Campbell Corson Dewey	0.0	SD10 SD63 SD65	SD10 - Str 1.0 E of Pollock Over Lake Pocasse; SD63 - Str 13 N of Junction US212 over the Moreau River; SD65 - Str. 0.4 N of Dewey County Line Over Firesteel Ck	Epoxy Chip Seal; Epoxy Chip Seal; Pourable Joint Seal	0.249	2019	0.302
168	P 0065(17)164	04ER	Corson Dewey Ziebach	45.7	SD65	SD65 - Fm Isabel to the Grand River; SD65 - Fm US212 to SD20	Mill & AC Resurfacing, Pipe Work; Pipe Work & Erosion Repair	4.650	2019	5.816

Seq	Project Number	PC #	County	Length	Route	Location of Project	Type of Improvement	Federal Funds ¥	Fiscal Year	Total Cost(Mil $) ¥
169	PH 00SW(52)	05M6	Corson Dewey Haakon Harding Jackson Jones Oglala Lakota Perkins Sully Todd Walworth Ziebach	0.0		Various Paved County and City Roads in the Pierre and Rapid City Regions	Signing & Delineation, PE	0.694	2019	0.694
170	NH-PS 0012(187)107	04FL	Corson	0.0	US12	US12 - Strs 7.9 mi E of the Perkins Co Line & 0.2 mi W of SD65S over the Burlington Northern RR	Replace Structure (Bridge) and Approach Grading	4.944	2020	6.031
171	NH 0012(213)159	05U6	Corson	14.2	US12	US12 - Fm McLaughlin E 12 Miles	Mill & AC Resurfacing, Pipe Work	3.398	2020	4.148

Seq	Project Number	PC #	County	Length	Route	Location of Project	Type of Improvement	Federal Funds ¥	Fiscal Year	Total Cost(Mil $) ¥
172	P 0040(22)65	03TV	Custer	0.0	SD40	SD40 - Str 17.5 SE of Hermosa Over Battle Ck.	Replace Structure (Bridge) and Approach Grading	0.957	2017	1.168
173	NH-P 0043(16)	055D	Custer Pennington	37.5	SD40 US16A US16AE US16AW	Various Routes in the Custer Area	Chip Seal	1.425	2017	1.739
174	NH-P 0043(17)	056A	Custer Oglala Lakota	31.3	SD391 SD87 US18	Various Routes in the Custer Area	Rout and Seal	0.132	2017	0.160
175	BRO 8017(05)	00Z3	Custer	0.2		Structure 0.2N of Hermosa over a creek (Structure owned by City of Hermosa)	Structure & Approach Grading	0.223	2018	0.279
176	NH-P 0040(238)	05KU	Custer Lawrence Pennington	24.2	SD40 US14A US14E US14W	Various Routes in the Rapid City Region	Rout and Seal	0.097	2018	0.119
177	NH-P 0043(19)	05L0	Custer Oglala Lakota	31.3	SD391 SD87 US18	Various Routes in the Custer Area	Chip Seal	0.131	2018	0.160
178	NH 0043(20)	05LF	Custer Pennington	27.6	US16 US16E US16W US385	Various Routes in the Custer Area	Joint and Spall Repair	2.692	2018	3.285
179	NH 0079(73)35 P 0040(235)43	05DQ 05DR	Custer	0.0	SD40 SD79N	SD79N - Str 2.7 N of Fall River County Line Over Beaver Ck; SD40 - Str 4.4 W of Junction SD79 Over Battle Ck	Epoxy Chip Seal and Column Repair; Replace Compression Seals	0.144	2019	0.176
180	PH 8017(08)	04KC	Custer	0.0		Various County, City, & Township Roads in Custer County	Signing & Delineation, PE	1.173	2019	1.173

Seq	Project Number	PC #	County	Length	Route	Location of Project	Type of Improvement	Federal Funds ¥	Fiscal Year	Total Cost(Mil $) ¥
181	BRO 8018(07)	03GR	Davison	0.2		Structure 2W & 13.4S of Mitchell, on 407 Ave., over South Fork of Twelve Mile Creek SN 18-130-234	Structure & Approach Grading	0.226	2017	0.284
182	P 0038(44)300	0556	Davison Hanson	3.6	SD38	SD38 - Fm I90 Loop to SD38P in Mitchell	Joint, Spall and Shoulder Repair	0.268	2017	0.327
183	NH-P 0021(160)	056E	Davison McCook Sanborn	24.3	SD34E SD34W SD37 SD37N SD37S SD38	Various Routes in the Mitchell Area	Rout and Seal	0.216	2017	0.264
184	* PH 0037(130)72 PH 090L(08)332	03B1 03KE	Davison	1.5	I90EL I90WL SD37 SD37N SD37S	SD37 NB & SB (Burr St at Mitchell) - Fm the Beginning of the Divided Highway N to the Exit 332 West Bound Ramps; 90L EB & WB (Burr St. at Mitchell) - Fm the Exit 332 West Bound Ramps N to Havens	Urban Grading, PCC Surfacing, Curb & Gutter, Roadway Lighting, Traffic Signals, ADA Upgrades, Storm Sewer, Sidewalk	14.831	2017	16.478
185	PH 00SW(41)	05H7	Clay Davison Hamlin Hutchinson Kingsbury Lyman McCook Yankton	63.4	I90E I90W SD37 SD50E SD50W SD52 US81	Various Locations Statewide	Shoulder Wedge Improvements	1.397	2017	1.552
186	IM 0906(71)289	04DG	Brule Davison Hanson	0.0	I90E I90W	I90 - Strs, SD45S Interchange; SD25 Interchange, 5.5 E of SD50 Interchange Over 356 Ave; 6.0 E of the Mt Vernon Interchange over I90	Epoxy Chip Seal, Joint Modification, Abutment, Column & Bent Cap Repair	0.497	2018	0.546
187	IM 0906(70)263	04DR	Aurora Brule Davison	0.0	I90E I90W	I90 - Strs, Over Main St & RR Exit 263 (Chamberlain); Over I90 2.5 W of Exit 272 (SD50S); Exit 289 (SD45S); Aurora/Brule County Line, 2.6 W of Exit 296 (White Lake); Exit 296 (White Lake); Exit 310 (US281); 6.0 E of Exit 319 (Mt Vernon); Exit 332 (SD37S).	Zone Painting	0.902	2018	0.992

Seq	Project Number	PC #	County	Length	Route	Location of Project	Type of Improvement	Federal Funds ¥	Fiscal Year	Total Cost(Mil $) ¥
188	* NH 0037(117)78	023F	Davison	4.0	SD37N SD37S	SD37 - Fm the north urban boundary of Mitchell to south of the Davison/Sanborn County Line	PCC Resurfacing; Deck Overlay, Replace Approach Slabs	8.165	2018	10.181
189	NH-P 0021(161)	05L2	Aurora Buffalo Charles Mix Davison Gregory Hanson McCook Sanborn	106.9	SD1806 SD25 SD34 SD34E SD34W SD37 SD37N SD37S SD38 SD44 SD50 US18 US281 US81	Various Routes in the Mitchell Area	Chip Seal	3.663	2018	4.471
190	PH 0037(147)067	05K4	Davison	0.0	SD37	Junction of SD37 with 256th Street, 258th Street, 259th Street, and 260th Street.	Intersection Improvements	0.936	2018	1.040
191	IM 0907(82)319	04DN	Davison	0.0	I90E	I90 - Str, Exit 319 (Mt Vernon)	Deck Replacement, Approach Slab Replacement, Rehab Abutments & Zone Painting	0.926	2019	1.019

Seq	Project Number	PC #	County	Length	Route	Location of Project	Type of Improvement	Federal Funds ¥	Fiscal Year	Total Cost(Mil $) ¥
192	NH-P 0011(92)	055A	Brown Day Edmunds Marshall McPherson	125.9	SD10 SD25 SD27 SD37 SD45 SD47 US281N US281S	Various Routes in the Aberdeen Area	Chip Seal	4.082	2017	4.981
193	PH 8019(16)	02UH	Day	0.0		Various County, City, & Township Roads in Day County	Signing & Delineation, PE	1.870	2017	1.870
194	P-PH 6147(12)	02SN	Day	6.0		Day County #01 from 142 St. on the S side of at Waubay, S 2 miles on 446 Ave., East 1 mile on 144 St., and S 3 miles on 447 Ave. to 147 St. RSI Category Day Co. Rd. #1 (447th Ave.) Between 145th St. and 147th St.	Grading, Base Course, AC Surfacing, RSI Category - Grading to Correct Horizontal & Vertical Alignment, Reduce Shoulder Drop Off, & Lengthen Pipe.	1.652	2018	2.601
	Total = $2.58; STPw/Match = $1.445; Local or SIB = $0.635; RSI = $0.5									
195	* P 0037(142)208 NH 0012(201)321	04X1 05HA	Brown Day	23.1	SD37 US12W	SD37 - Fm US12 at Groton N to SD10; US12W - Junction with 136th Street	Mill & AC Resurfacing, Pipe Work, Inslope Work; Pipe Work	5.738	2018	7.318
196	NH-P 0011(105)	05KQ	Brown Day Edmunds Walworth	31.9	SD37 US12 US12E US12W US83N US83S	Various Routes in the Aberdeen Area	Rout and Seal	0.143	2018	0.174
197	NH-P 0011(104)	05KX	Day Edmunds Faulk Marshall McPherson	74.2	SD20 SD239 SD25 SD45	Various Routes in the Aberdeen Area	Chip Seals	2.912	2018	3.554
198	NH 0012(214)330	05TW	Day	10.5	US12E	US12E - Fm Bristol to Webster	AC Resurfacing, Pipe Work	2.023	2020	2.469

Seq	Project Number	PC #	County	Length	Route	Location of Project	Type of Improvement	Federal Funds ¥	Fiscal Year	Total Cost(Mil $) ¥
199	IM-PH 0296(31)151	03R4	Deuel Hamlin	0.0	I29N I29S	I29 - Strs, 0.9 N of SD28 over Peg Munky Run Ck; 3.5 NW of SD28 over 471 Ave; 6.9 NW of SD28 over 188 St; 6.0 SE of SD22 over 469 Ave; 5.5 SE of SD22 over Hidewood Ck; 2.5 SE of SD22 over 184 St; 4.0 NW OF SD22 over Stray Horse Ck	High Friction Surface Treatment Epoxy Chip Seal, Joint Modification	1.176	2017	1.293
200	BRF 6308(12)	04ME	Deuel	0.2		Structure 2.6E of Brandt, on 188 St., over Cobb Creek SN 20-156-220	Structure & Approach Grading	0.481	2017	0.602
201	NH 0212(171)389	03RP	Deuel	7.4	US212	US212 - Fm Co Rd 312/Goodwin Road to W of the S Junction of SD15	PCC Surfacing	6.509	2017	8.124
202	P 0012(177)	040U	Deuel Hamlin Roberts	0.0	SD15 SD22 SD28 US212 US81	Various Locations in the Watertown Area	Pipe Work	0.255	2017	0.387
203	IM-P 0012(195)	055C	Brookings Codington Deuel Grant Hamlin	51.7	I29N I29S SD15 SD20 SD20E SD20W SD22	Various Routes in the Watertown Area	Chip Seal	2.166	2017	2.644
204	IM 0294(69)121	04NM	Brookings Codington Deuel Grant Moody Roberts	0.0	I29N I29S	I-29 Aberdeen Region	Interstate Crossroad Improvements	0.243	2018	0.267
205	IM 0295(42)140	04W2	Brookings Deuel	0.0	I29N	I29 - Strs, SD30 Interchange, SD28 Interchange	Deck Overlay, Joint Modification, Approaches, Zone Paint, Bearing Retrofit, Girder Splice Repairs	0.561	2019	0.618

Seq	Project Number	PC #	County	Length	Route	Location of Project	Type of Improvement	Federal Funds ¥	Fiscal Year	Total Cost(Mil $) ¥
206	* NH 0212(173)397	04E9	Deuel	14.8	US212	US212 - Fm W of the S Junction of SD15 to the Minn State Line; US212 - Str 1.1 W of the N SD15 Junction Over Caine Ck	Mill & PCCP Overlay, Pipe Work; Replace Structure (RCBC) & Approach Grading	14.918	2019	18.595
207	NH 0014(213)415 NH 014B(172)419 P 0022(59)379	05DA 05DC 05DD	Brookings Deuel	0.0	SD22 US14B US14E US14W	US14E - Str 1.9 E of Volga Over the Big Sioux River; US14 B - Strs 2.0 W of I29 Interchange Over Six Mile Ck, 1.6 W of I29 Interchange over East Branch of Six Mile Ck & 1.4 E of I 29 Interchange Over Deer Ck; SD22 - Str 8.7, 9.3 & 11.4 E of SD15 Over Cobb Ck	Epoxy Chip Seal, Weld Repair (20-193-160), Repair Appr. Slab & Replace Joints (06-119-150)	0.842	2019	1.029
208	P 0022(63)370 P 0101(09)85	05U9 05UA	Deuel	16.4	SD101 SD22	SD22 - Fm SD15 to the Minnesota State Line; SD 101 - Fm SD 22 N to Gary	Mill & AC Resurfacing	3.664	2019	4.471
209	* P-PH 0015(77)155 P- PH 0020(152)439	04K8 04UL	Deuel Grant	12.0	SD15 SD20	SD15 - Fm the N Junction of US212 N to S Junction of SD20; SD20 - Fm the S Junction of SD15 to the N Junction. of SD15	Grading, Interim Surfacing, Replace Strs	18.167	2020	20.923
	SD15 - Fm the N Jct of US212 N to S Jct of SD20; SD20 - Fm the S Jct of SD15 to the N Jct. of SD15									

Seq	Project Number	PC #	County	Length	Route	Location of Project	Type of Improvement	Federal Funds ¥	Fiscal Year	Total Cost(Mil $) ¥
210	BRF 6259(06)	03GU	Dewey	0.2		Structure 0.5E of White Horse, over a creek SN 21-313-140	Structure & Approach Grading	0.481	2017	0.602
211	NH-P 0032(21)	049L	Dewey Ziebach	0.0	SD63 US212	Various locations on the Cheyenne River Indian Reservation	Pipe Work	1.479	2017	1.479
212	NH-P 0032(29)	05L3	Campbell Corson Dewey	45.3	SD271 US12 US212	Various Routes in the Mobridge Area	Chip Seal	1.273	2018	1.554
213	P 0010(119)183 P 0063(00)186 P 0065(18)199	05DH 05DN 05DP	Campbell Corson Dewey	0.0	SD10 SD63 SD65	SD10 - Str 1.0 E of Pollock Over Lake Pocasse; SD63 - Str 13 N of Junction US212 over the Moreau River; SD65 - Str. 0.4 N of Dewey County Line Over Firesteel Ck	Epoxy Chip Seal; Epoxy Chip Seal; Pourable Joint Seal	0.249	2019	0.302
214	P 0065(17)164	04ER	Corson Dewey Ziebach	45.7	SD65	SD65 - Fm Isabel to the Grand River; SD65 - Fm US212 to SD20	Mill & AC Resurfacing, Pipe Work; Pipe Work & Erosion Repair	4.650	2019	5.816
215	PH 00SW(52)	05M6	Corson Dewey Haakon Harding Jackson Jones Oglala Lakota Perkins Sully Todd Walworth Ziebach	0.0		Various Paved County and City Roads in the Pierre and Rapid City Regions	Signing & Delineation, PE	0.694	2019	0.694
216	NH 0212(182)187	05EN	Dewey Potter	30.9	US212	US 212 - Fm LaPlant to the W Junction of US83	Mill & AC Resurfacing, Pipe work	6.953	2020	8.485

Seq	Project Number	PC #	County	Length	Route	Location of Project	Type of Improvement	Federal Funds ¥	Fiscal Year	Total Cost(Mil $) ¥
217	P TAPR(10)	04UH	Douglas	0.3		Armour - On the east side of Dobson Ave. from Fourth St. to Seventh St., on the east side of Matthews Ave. from Third St. to Fourth St., on the south side of Fourth St. from Mattthews Ave. to Dobson Ave., and 950 feet of Sidewalk along Dobson Street between Seventh Street and Ninth Street	Sidewalk Construction & ROW	0.253	2017	0.354
218	P 0044(202)312	03VH	Douglas	15.1	SD44	SD44 - Fm the East Junction with SD50 to the West Junction with US281	Mill & AC Resurfacing	3.511	2018	4.284
219	NH-PH 0050(114)324 PH 0018(190)348 PH 0281(108)35	04HN 04JX 04JE	Charles Mix Douglas	14.1	SD50 US18 US281	US281 - Fm US18 to the Charles Mix/Douglas County Line; US18 - Fm the E Junction of SD50 to US281; SD50 - Fm E Junction of US18 to SD46	Shoulder Widening: Shoulder Widening, Pipe Work; Shoulder Widening, Pipe Work, Mill & AC Resurfacing, Replace Str (RCBC)	13.949	2020	15.360

Seq	Project Number	PC #	County	Length	Route	Location of Project	Type of Improvement	Federal Funds ¥	Fiscal Year	Total Cost(Mil $) ¥
220	P 0045(57)182	05E3	Edmunds McPherson	10.3	SD45	SD45 - Fm the E Junction of US12 to the Edmunds/McPherson County Line	Mill & AC Resurfacing	2.290	2017	2.794
221	NH-P 0011(92)	055A	Brown Day Edmunds Marshall McPherson	125.9	SD10 SD25 SD27 SD37 SD45 SD47 US281N US281S	Various Routes in the Aberdeen Area	Chip Seal	4.082	2017	4.981
222	NH-P 0011(93)	055V	Brown Edmunds Faulk	35.2	SD20 SD45 US12 US12E US12W	Various Routes in the Aberdeen Area	Rout and Seal	0.169	2017	0.206
223	P 0253(04)182	03T8	Edmunds	8.0	SD253	SD253 - Fm Hosmer to SD47	Mill & AC Resurfacing & Pipe Work	1.743	2017	2.176
224	NH 0012(269)269 P 0037(148)175	04V1 05FJ	Brown Edmunds Spink	0.0	SD37 US12 US12E US12W	US12, US12 E&W - Strs 6.7 East of Ipswich Over Preachers Run Creek; 0.1 E of the Edmunds/Brown Co Line Over Snake Creek (2); 0.7 West of US 281 South Over Foot Creek; SD37 - Strs 6.4 N of US212 Over a branch of Fordham Ck, 7.7 N of US212 Over Fordham Ck, 2.9 N of Verdon Over a Ck.	Epoxy Chip Seal	0.418	2018	0.509
225	NH-P 0011(105)	05KQ	Brown Day Edmunds Walworth	31.9	SD37 US12 US12E US12W US83N US83S	Various Routes in the Aberdeen Area	Rout and Seal	0.143	2018	0.174

Seq	Project Number	PC #	County	Length	Route	Location of Project	Type of Improvement	Federal Funds ¥	Fiscal Year	Total Cost(Mil $) ¥
226	NH-P 0011(104)	05KX	Day Edmunds Faulk Marshall McPherson	74.2	SD20 SD239 SD25 SD45	Various Routes in the Aberdeen Area	Chip Seals	2.912	2018	3.554
227	NH 0012(199)263	05EP	Brown Edmunds	29.2	US12 US12E US12W	US12 - Fm Ipswich to Aberdeen	AC Surfacing	4.787	2019	5.841
228	PH 00SW(44)	05HC	Bon Homme Buffalo Edmunds Hutchinson Jerauld McPherson Moody	0.0		Various Paved County and City Roads in the Aberdeen & Mitchell Regions	Signing & Delineation, PE	1.414	2019	1.414
229	NH 0012(207)247 P 0247(09)169	05E2 05TP	Edmunds	15.1	SD247 US12	US12 - Fm SD247 to the West City Limits of Ipswich; SD247 - Fm US12 N through Roscoe	AC Resurfacing; Mill & AC Resurfacing	4.692	2020	5.724

Seq	Project Number	PC #	County	Length	Route	Location of Project	Type of Improvement	Federal Funds ¥	Fiscal Year	Total Cost(Mil $) ¥
230	BRO 8024(14)	02E8	Fall River	0.2		Structure 4E & 1.8N of Edgemont over abandoned RR line	Structure & Approach Grading	0.948	2017	1.184
231	PH 0040(314)	05X3	Butte Fall River Harding Lawrence Meade Oglala Lakota Pennington	95.2	SD34 SD407 SD44 US14A US18 US85	Rapid City Region	Centerline Rumble Stripes	0.510	2017	0.510
232	P 0043(00)	049U	Fall River	2.0		Fm SD471 to Provo W and NW to Igloo apppx. 2 mi	Grading, Gravel Surfacing, ROW, Obliteration of Existing Roadway and Strs.	0.763	2018	0.931
233	NH 018B(01)38	05MG	Fall River	1.8	US18B	US18B in Hot Springs	Roadway Lighting	0.365	2018	0.445
234	NH 0018(207)15	05RA	Fall River	0.0	US18	US18 - Str. 3 NE of Edgemont over Red Canyon Ck	Replace Approach Slabs and Approach Paving	0.186	2018	0.227
235	P 0071(03)06 P 0071(10)0	04FV 3570	Fall River	17.5	SD71	SD71 - Fm the Nebr State Line to S of Hat Ck; SD71 - Str 0.5 mi S of SD471 over a Creek	AC Surfacing & Pipe Work; Replace Structure (RCBC) & Approach Grading	3.047	2019	3.792
236	NH 0018(201)62	04WL	Fall River Oglala Lakota	25.5	US18	US18 - Fm the S Junction with US385 to Oglala	Mill & AC Resurfacing, Pipe Work	6.298	2019	7.892
237	* NH 0385(48)35 NH 0018(184)39	028Z 03TH	Fall River	2.2	US18 US385	US18 - From the Junction. with US385 to the South East city limits of Hot Springs; US385 - Fm US18 to Summerville St. in Hot Springs	Urban Reconstruction, PCC Surfacing, Curb & Gutter, Sidewalk, Roadway Lighting, Traffic Signals; Grading, PCC Surfacing, Lighting, Curb & Gutter	15.437	2020	20.533

Seq	Project Number	PC #	County	Length	Route	Location of Project	Type of Improvement	Federal Funds ¥	Fiscal Year	Total Cost(Mil $) ¥
238	P 0020(130)295 P 0037(132)157	03TW 03TX	Faulk Spink	0.0	SD20 SD37	SD20 - Str.s 0.8 S of SD45N Over a Creek, 3.3 E of the Faulk Co Line Over Snake Creek; SD37 - Str. 6 S of US212 Over a Creek	Scour Protection, Column Repair (58-033-060)	0.171	2017	0.209
239	P 6209(11) Total = $2.7: $1.8 = STP/Match, Local = $0.9	042U	Faulk	10.4		From US212 at Faulkton, N 10.4 mi. on 353 Ave. to SD20 (Co. Hwy 11, Wecota Road)	Milling, Base Course, Gravel, Pipe, AC Overlay (0.4 mi. in Faulkton)	1.475	2017	2.700
240	P 0011(79)	040Q	Brown Faulk	0.0	SD10 SD20 SD37	Various Locations in the Aberdeen Area	Pipe Work	0.483	2017	0.590
241	NH-P 0011(93)	055V	Brown Edmunds Faulk	35.2	SD20 SD45 US12 US12E US12W	Various Routes in the Aberdeen Area	Rout and Seal	0.169	2017	0.206
242	NH-P 0011(104)	05KX	Day Edmunds Faulk Marshall McPherson	74.2	SD20 SD239 SD25 SD45	Various Routes in the Aberdeen Area	Chip Seals	2.912	2018	3.554
243	* NH-PH 0212(167)245	03RQ	Faulk	20.2	US212	US212 - Fm the Potter/Faulk County Line to Faulkton	Shoulder Widening & Shoulder Surfacing, Pipe Work, Pipe Repair, Strs (Box Culverts)	14.965	2018	16.628
244	PH 8025(16)	02UN	Faulk	0.0		Various County Roads in Faulk County	Signing & Delineation, PE	1.456	2018	1.456

Seq	Project Number	PC #	County	Length	Route	Location of Project	Type of Improvement	Federal Funds ¥	Fiscal Year	Total Cost(Mil $) ¥
245	NH 0012(176)399 P 0022(41)352	03U2 03U3	Grant Hamlin	0.0	SD22 US12	US12 - Str 0.6 E of SD109 Over the Whetstone River Diversion Channel; SD22 - Str 3.2 E of US81 Over the Big Sioux River	Fatigue Retrofit, Replace Torn Diaphragm Lower Chords, & Cover Plate Repair; Fatigue Retrofit	0.165	2017	0.202
246	BRO 8026(22)	00BQ	Grant	0.2		1 E & 0.6 S of Albee Over S. Fork of Yellow Bank River	Structure & Approach Grading	0.274	2017	0.343
247	BRO 8026(25)	00ZF	Grant	0.2		Structure 4N & 2E of Milbank over the N. Fork of the Whetstone River	Structure & Approach Grading	0.332	2017	0.414
248	BRF 6311(08)	01DR	Grant	0.3		Structures 0.5S & 0.6S of Albee over the S. Fork of the Yellow Bank River	Structure & Approach Grading	0.255	2017	0.318
249	IM-P 0012(195)	055C	Brookings Codington Deuel Grant Hamlin	51.7	I29N I29S SD15 SD20 SD20E SD20W SD22	Various Routes in the Watertown Area	Chip Seal	2.166	2017	2.644
250	NH-P 0012(196)	055X	Brookings Grant Hamlin Roberts	25.8	SD10 US12 US14 US14B US14E US14EB US14W US14WB US81	Various Routes in the Watertown Area	Rout and Seal	0.110	2017	0.135
251	IM 0294(69)121	04NM	Brookings Codington Deuel Grant Moody Roberts	0.0	I29N I29S	I-29 Aberdeen Region	Interstate Crossroad Improvements	0.243	2018	0.267

Seq	Project Number	PC #	County	Length	Route	Location of Project	Type of Improvement	Federal Funds ¥	Fiscal Year	Total Cost(Mil $) ¥
252	P 0106(06)334 P 0010(120)363 NH 0012(200)399 P 0020(163)450	04V0 05FK 05FD 05FL	Grant Roberts	0.0	SD10 SD106 SD20 US12	SD106 - 3.2 W of SD127 Over the Little Minnesota River; SD10 - Str 1.7 E of I29 Over the Little Minnesota River; US12 - Str 0.6 E of SD109 Over the Whetsone River Div Channel; SD20 - Str 4.1 E of SD15 Over a creek	Epoxy Chip Seal; Fiber Wrap	0.334	2018	0.408
253	NH 0012( )390	05EK	Grant	9.5	US12	US12 - Fm Milbank to the MN State Line	Mill & AC Resurfacing & Pipe Work	3.238	2018	3.951
254	NH-P 0012(203)	05L7	Brookings Grant Hamlin Roberts	67.6	SD10 SD15 SD30 US12 US14 US14B US14E US14EB US14W US14WB US81	Various Routes in the Watertown Area	Chip Seal	2.435	2018	2.970
255	IM 0299(75)206	04VY	Codington Grant Roberts	0.0	I29N I29S US12	I29 - Strs, 8 N of US212; 4.8 S of the SD20 Intch; 2 N of Codington Co Line; 6.2 S of the US12 intch; 0.6 S of the US12 Intch; US12 Intch; and 2 S of the Roberts Co Line	Epoxy Chip Seal	1.054	2019	1.159
256	* P-PH 0015(77)155 P- PH 0020(152)439	04K8 04UL	Deuel Grant	12.0	SD15 SD20	SD15 - Fm the N Junction of US212 N to S Junction of SD20; SD20 - Fm the S Junction of SD15 to the N Junction. of SD15	Grading, Interim Surfacing, Replace Strs	18.167	2020	20.923

SD15 - Fm the N Jct of US212 N to S Jct of SD20; SD20 - Fm the S Jct of SD15 to the N Jct. of SD15

Seq	Project Number	PC #	County	Length	Route	Location of Project	Type of Improvement	Federal Funds ¥	Fiscal Year	Total Cost(Mil $) ¥
257	NH-P 0021(159)	055G	Aurora Charles Mix Gregory Hanson McCook Miner	78.3	SD203 SD25 SD251 SD258 SD42 SD47 US18	Various Routes in the Mitchell Area	Chip Seal	2.680	2017	3.270
258	NH 0018(187)278	02RC	Gregory	0.6	US18	US18 - Through Gregory	Extend Existing Lighting 1500 Feet to the Edge of the City Limits	0.082	2017	0.100
259	BRO 8027(31)	02E9	Gregory	0.2		Structure 1S & 0.1W of Herrick over a creek	Structure & Approach Grading	0.252	2018	0.314
260	* NH 0018(188)320 NH 0046(62)278 NH 0046(69)288 NH 0050(121)329	04EA 04T8 05JN 05JP	Charles Mix Gregory	12.7	SD46 SD50 US18	US18 - Fm US281 E to Pickstown; SD46 - 1.6 miles east of the US18 Junction at Pickstown; SD46 in Wagner; SD50 in Wagner	US18 - Mill & AC Resurfacing, Guardrail, Lighting, & Slide Repair; SD46 - Slide Repair; SD46 - AC Overlay; SD50 - AC Overlay	4.638	2018	5.802
261	NH-P 0021(161)	05L2	Aurora Buffalo Charles Mix Davison Gregory Hanson McCook Sanborn	106.9	SD1806 SD25 SD34 SD34E SD34W SD37 SD37N SD37S SD38 SD44 SD50 US18 US281 US81	Various Routes in the Mitchell Area	Chip Seal	3.663	2018	4.471
262	P 0044(199)261	05EC	Gregory Tripp	12.9	SD44	SD44 - Fm SD49 to SD47	Process in Place, AC Resurfacing, Pipe Work	6.957	2019	8.490

Seq	Project Number	PC #	County	Length	Route	Location of Project	Type of Improvement	Federal Funds ¥	Fiscal Year	Total Cost(Mil $) ¥
263	P 0063(47)83 SD63 - Fm the WB Ramps of I90 to US14 in Midland	04EJ	Haakon Jackson	13.3	SD63	SD63 - Fm the WB Ramps of I90 to US14 in Midland	Mill & AC Resurfacing, Pipe Work	2.866	2017	3.671
264	P 0031(28)	0423	Haakon Hughes Jackson Stanley	0.0	SD1806 SD34 SD63 US14 US14E US14W	Various Locations in the Pierre and Mobridge Area	Culvert Lining	1.835	2017	2.239
265	P 0031(29)	042G	Haakon Stanley	0.0	SD1806 SD63 US83	Various Locations in the Pierre Area	Pipe Work	1.167	2017	1.424
266	NH-P 0034(174)115	055K	Haakon Hughes Stanley Ziebach	41.2	SD34 SD34E SD34W	SD34 - Fm the Meade/Ziebach County Line to Pierre	Chip Seal	1.413	2017	1.724
267	P TAPR(03)	04QF	Haakon	0.0		In Philip, on the East Side of Stanley Ave., from West Pine St. to the Community Pool Property.	Shared Use Path Construction	0.121	2017	0.150
268	NH-P 0031(34)	05L4	Haakon Hughes Hyde Jackson Potter Stanley	84.7	SD1806 SD34 SD47 SD73	Various Routes in the Pierre Area	Chip Seal	2.632	2018	3.212
269	NH 0012(175)106 NH 0212(161)135 P 0063(46)146 P 0063(45)144	03UA 03UC 03UD 03WC	Corson Haakon Ziebach	0.0	SD63 US12 US212	US12 - Str.s 6.7 E of the Perkins Co Line Over Hay Ck; US212 - Str.s 0.5 W of Dupree Over Bear Ck; SD63 - Str 1.7 N of the Haakon Co Line Over Dupree Ck; SD63 - Str 0.5 S of the Ziebach/Haakon Co Line Over Hermaphrodite Ck	Scour Protection	0.504	2019	0.527

Seq	Project Number	PC #	County	Length	Route	Location of Project	Type of Improvement	Federal Funds ¥	Fiscal Year	Total Cost(Mil $) ¥
270	NH 0014(209)190 P 0063(00)142 NH 0034(186)154	04WK 05DY 05TN	Haakon Stanley Ziebach	12.9	SD34 SD63 US14	US14 - Fm SD34 to E of Hayes; SD34 - 16 Mi W of US14/SD63N; SD34 - At the US14/SD63N Jct; SD63 - Str 2.1 Miles S of the Ziebach County Line; Str at the Ziebach-Haakon County Line Over the Cheyenne River	Mill & AC Resurfacing & Pipe Work; Culvert Repair, Mill & AC Resurfacing; Replace RCBC Inlet Apron; Zone Painting and Collect Drainage Under Open Joints	3.965	2019	5.067
271	PH 00SW(52)	05M6	Corson Dewey Haakon Harding Jackson Jones Oglala Lakota Perkins Sully Todd Walworth Ziebach	0.0		Various Paved County and City Roads in the Pierre and Rapid City Regions	Signing & Delineation, PE	0.694	2019	0.694

Seq	Project Number	PC #	County	Length	Route	Location of Project	Type of Improvement	Federal Funds ¥	Fiscal Year	Total Cost(Mil $) ¥
272	IM-PH 0296(31)151	03R4	Deuel Hamlin	0.0	I29N I29S	I29 - Strs, 0.9 N of SD28 over Peg Munky Run Ck; 3.5 NW of SD28 over 471 Ave; 6.9 NW of SD28 over 188 St; 6.0 SE of SD22 over 469 Ave; 5.5 SE of SD22 over Hidewood Ck; 2.5 SE of SD22 over 184 St; 4.0 NW OF SD22 over Stray Horse Ck	High Friction Surface Treatment Epoxy Chip Seal, Joint Modification	1.176	2017	1.293
273	NH 0012(176)399 P 0022(41)352	03U2 03U3	Grant Hamlin	0.0	SD22 US12	US12 - Str 0.6 E of SD109 Over the Whetstone River Diversion Channel; SD22 - Str 3.2 E of US81 Over the Big Sioux River	Fatigue Retrofit, Replace Torn Diaphragm Lower Chords, & Cover Plate Repair; Fatigue Retrofit	0.165	2017	0.202
274	BRF 6307(09)	01KL	Hamlin	0.2		Structure 1.S of Castlewood over the Big Sioux River	Structure & Approach Grading	1.220	2017	1.525
275	BRO 8029(23)	03GX	Hamlin	0.2		Structure 1.1N & 4E of Castlewood, on 463 Ave., over a creek SN 29-270-039	Structure & Approach Grading	0.248	2017	0.310
276	P 0012(177)	040U	Deuel Hamlin Roberts	0.0	SD15 SD22 SD28 US212 US81	Various Locations in the Watertown Area	Pipe Work	0.255	2017	0.387
277	IM-P 0012(195)	055C	Brookings Codington Deuel Grant Hamlin	51.7	I29N I29S SD15 SD20 SD20E SD20W SD22	Various Routes in the Watertown Area	Chip Seal	2.166	2017	2.644
278	NH-P 0012(196)	055X	Brookings Grant Hamlin Roberts	25.8	SD10 US12 US14 US14B US14E US14EB US14W US14WB US81	Various Routes in the Watertown Area	Rout and Seal	0.110	2017	0.135

Seq	Project Number	PC #	County	Length	Route	Location of Project	Type of Improvement	Federal Funds ¥	Fiscal Year	Total Cost(Mil $) ¥
279	PH 00SW(41)	05H7	Clay Davison Hamlin Hutchinson Kingsbury Lyman McCook Yankton	63.4	I90E I90W SD37 SD50E SD50W SD52 US81	Various Locations Statewide	Shoulder Wedge Improvements	1.397	2017	1.552
280	NH-P 0013(41)	05KR	Clark Hamlin Spink	21.0	SD20 SD25 SD28 US212 US281	Various Routes in the Huron Area	Rout and Seal	0.084	2018	0.103
281	P 0012(204)	05KV	Codington Hamlin	16.7	SD20 SD28	Various Locations in the Watertown Area	Rout and Seal	0.068	2018	0.082
282	NH-P 0012(203)	05L7	Brookings Grant Hamlin Roberts	67.6	SD10 SD15 SD30 US12 US14 US14B US14E US14EB US14W US14WB US81	Various Routes in the Watertown Area	Chip Seal	2.435	2018	2.970
283	P 0028(38)341	05EV	Hamlin	13.1	SD28	SD28 - Fm the N Junction of US81 to the E City Limits of Estelline	Mill & AC Resurfacing & Pipe Work	2.930	2019	3.576
284	* PH 0028(37)329	04JY	Hamlin	11.2	SD28	SD28 - Fm US81 W 11 mi Through Lake Norden	Shoulder Widening, Culvert Extensions, Pipe Work, Spot Grading	8.041	2020	8.041
285	PH 8029(24)	04LC	Hamlin	0.0		Various County, City, & Township Roads in Hamlin County	Signing & Delineation, PE	1.166	2020	1.166

Seq	Project Number	PC #	County	Length	Route	Location of Project	Type of Improvement	Federal Funds ¥	Fiscal Year	Total Cost(Mil $) ¥
286	P 0045(56)88	05EY	Buffalo Hand	13.1	SD45	SD45 - Fm S of the Hand/Buffalo County Line to S of Miller	AC Resurfacing	2.906	2017	3.546
287	* NH-P 0013(36)	055F	Buffalo Clark Hand Hyde Kingsbury Spink	121.4	SD25 SD26 SD28 SD34 SD45 SD47 US281 US281N US281S	Various Routes in the Huron Area	Chip Seal	4.707	2017	5.745
288	NH-P 0013(39)	05KL	Beadle Hand Hyde Kingsbury Spink	85.0	SD37 SD45 US14 US281	Various Routes in the Huron Area	Rout and Seal	0.346	2017	0.422
289	BRO 8030(12)	04M7	Hand	0.2		Structure 5E & 18.7S of Miller, on 365 Ave., over a creek SN 30-210-447	Structure & Approach Grading	0.223	2018	0.279
290	NH-P 0013(40)	05L1	Beadle Clark Hand Hyde Kingsbury Spink	151.4	SD20 SD25 SD26 SD37 SD45 SD47 US14 US212 US281	Various Routes in the Huron Area	Chip Seals	4.249	2018	5.185
291	P 0026(03)250	04FK	Hand	0.0	SD26	SD26 - 2.8 mi W of SD45 Over Shaefer Ck	Replace Structure (Bridge) and Approach Grading	1.674	2019	2.042
292	PH 8030(14)	04LA	Hand	0.0		Various County, City, & Township Roads in Hand County	Signing & Delineation, PE	2.045	2020	2.045

Seq	Project Number	PC #	County	Length	Route	Location of Project	Type of Improvement	Federal Funds ¥	Fiscal Year	Total Cost(Mil $) ¥
293	P 0038(44)300	0556	Davison Hanson	3.6	SD38	SD38 - Fm I90 Loop to SD38P in Mitchell	Joint, Spall and Shoulder Repair	0.268	2017	0.327
294	NH-P 0021(159)	055G	Aurora Charles Mix Gregory Hanson McCook Miner	78.3	SD203 SD25 SD251 SD258 SD42 SD47 US18	Various Routes in the Mitchell Area	Chip Seal	2.680	2017	3.270
295	IM 0906(71)289	04DG	Brule Davison Hanson	0.0	I90E I90W	I90 - Strs, SD45S Interchange; SD25 Interchange, 5.5 E of SD50 Interchange Over 356 Ave; 6.0 E of the Mt Vernon Interchange over I90	Epoxy Chip Seal, Joint Modification, Abutment, Column & Bent Cap Repair	0.497	2018	0.546
296	NH-P 0021(161)	05L2	Aurora Buffalo Charles Mix Davison Gregory Hanson McCook Sanborn	106.9	SD1806 SD25 SD34 SD34E SD34W SD37 SD37N SD37S SD38 SD44 SD50 US18 US281 US81	Various Routes in the Mitchell Area	Chip Seal	3.663	2018	4.471
297	PH 8031(05)	03BB	Hanson	0.0		Various County, City, & Township Roads in Hanson County	Signing & Delineation, PE	0.870	2018	0.870
298	P 0042(58)311	03AN	Hanson	0.0	SD42	SD42 - 7.5 E of the Davison Co Line over the James River	Replace Structure (Bridge) & Approach Grading	4.081	2019	5.218

¥ Costs reflect anticipated inflation

Seq	Project Number	PC #	County	Length	Route	Location of Project	Type of Improvement	Federal Funds ¥	Fiscal Year	Total Cost(Mil $) ¥
299	NH-P 0042(00)	05KJ	Harding	0.5	SD20 US85	US85 & SD20 through Buffalo	Curb Ramp Upgrades	0.000	2017	0.203
300	NH 0085(83)139 P 0020(142)24	03TU 04FG	Harding	0.0	SD20 US85	US85 - Str.s 9.7 S of the ND State Line Over Big Nasty Ck, 2.9 S of the ND State Line Over Crooked Ck, 13.6 NE of Buffalo Over Bull Ck; SD20 - 0.9 & 3.5W of Buffalo Over Rush Ck & Brush Ck	Epoxy Chip Seal, Column Repair, Berm Repair, Deck Overlay, Approach Pavement, Approach Guardrail, Replace Bridge Rail, Joints	0.741	2017	0.905
301	NH 0085(82)121	03TT	Harding	0.0	US85	US 85 - Str.s 2.9 S of SD20E Over Buffalo Ck, 0.2 S of SD20W Over S Fork of the Grand River & 3.6 N of Buffalo Over Sheep Ck	Scour Protection	0.203	2017	0.248
302	BRO 8032(05)	01WF	Harding	0.2		Structure 0.4S of Ralph over Big Nasty Creek	Structure & Approach Grading	0.683	2017	0.854
303	P 0042(52)	042E	Butte Harding Meade Perkins	13.7	SD73 SD79 SD79N SD79S US85	Various Locations in the Belle Fourche Area	Bore and Jack Pipe	0.982	2017	1.392
304	NH-P 0042(61)	055E	Harding	36.5	SD20 SD79 US85	Various Routes in the Belle Fourche Area	Chip Seal	2.470	2017	3.014
305	NH 0085(92)112	056C	Harding	12.6	US85	US85 - Fm 1.6 Miles N of the North Fork of the Moreau River to Tipperary Street in Buffalo	Rout and Seal	0.055	2017	0.067
306	P 0042(51)	042D	Butte Harding Meade Ziebach	47.4	US212 US85	Various Locations in the Belle Fourche Area	Culvert Lining	1.132	2017	1.381
307	P 0079(77)150	05P7	Butte Harding	34.5	SD79	SD79 - Fm SD168 to the Butte/Harding Co Line	Mill & AC Resurfacing	5.101	2017	6.224

Seq	Project Number	PC #	County	Length	Route	Location of Project	Type of Improvement	Federal Funds ¥	Fiscal Year	Total Cost(Mil $) ¥
308	PH 0040(314)	05X3	Butte Fall River Harding Lawrence Meade Oglala Lakota Pennington	95.2	SD34 SD407 SD44 US14A US18 US85	Rapid City Region	Centerline Rumble Stripes	0.510	2017	0.510
309	* NH 0085(91)78	04WE	Butte Harding	21.3	US85	US85 - Fm S of the Junction with SD168 to N of the Junction with SD168; US85-Through Buffalo	Mill & AC Resurfacing, Pipe Work	7.269	2018	9.095
310	NH 0042(67)	05KY	Harding Meade	59.4	SD34 SD73 US85	Various Routes in the Belle Fourche Area	Chip Seals	1.670	2018	2.038
311	PH 00SW(52)	05M6	Corson Dewey Haakon Harding Jackson Jones Oglala Lakota Perkins Sully Todd Walworth Ziebach	0.0		Various Paved County and City Roads in the Pierre and Rapid City Regions	Signing & Delineation, PE	0.694	2019	0.694
312	P 0079(78)219	05UU	Harding	13.2	SD79	SD79 - Fm 15 N of the SD20 E Junction to the ND State Line	Mill & AC Resurfacing	2.749	2019	3.353
313	NH 0085(97)99	05EL	Butte Harding	12.6	US85	US85 - Fm S of the Butte/Harding Co Line to S of Buffalo	Mill & AC Resurfacing, Pipe Work	2.572	2020	3.138
314	P 0020(166)41	05EU	Harding Perkins	24.4	SD20	SD20 - Fm 10 W of the W SD79 Junction to W of Bison	Mill & AC Resurfacing, Pipe Work	9.076	2020	11.075

Seq	Project Number	PC #	County	Length	Route	Location of Project	Type of Improvement	Federal Funds ¥	Fiscal Year	Total Cost(Mil $) ¥
315	P 0031(28)	0423	Haakon Hughes Jackson Stanley	0.0	SD1806 SD34 SD63 US14 US14E US14W	Various Locations in the Pierre and Mobridge Area	Culvert Lining	1.835	2017	2.239
316	NH-P 0034(174)115	055K	Haakon Hughes Stanley Ziebach	41.2	SD34 SD34E SD34W	SD34 - Fm the Meade/Ziebach County Line to Pierre	Chip Seal	1.413	2017	1.724
317	P 0034(175)227	056F	Hughes Hyde	29.7	SD34	SD34 - Fm the Hughes/Hyde County Line West to the Junction of SD47 North	Rout and Seal	0.126	2017	0.154
318	NH-P 0031(37)	05NH	Hughes Stanley	6.5	SD34E SD34W US14 US14B US14E US14EB US14W US14WB US83 US83N US83S	Various Routes in the Pierre Area	Pavement Rehabilitation	0.293	2017	0.357
319	PH 0014(201)232	04JA	Hughes	0.0	US14E US14W	US 14 - Intersection of US14 & US14B, US14 & Kingsway Rd	Intersection Modification, Pavement Marking	0.366	2017	0.407
320	PH 0014(218)246	05JJ	Hughes	0.0	US14 US83	E Jct. of US83 and US14	Intersection Lighting	0.034	2017	0.034
321	BRF 6235(05)	03H2	Hughes	0.2		Structure 3.3W & 11.2S of Harrold, on 318 Ave., over a creek SN 33-380-125	Structure & Approach Grading	0.156	2018	0.196

Seq	Project Number	PC #	County	Length	Route	Location of Project	Type of Improvement	Federal Funds ¥	Fiscal Year	Total Cost(Mil $) ¥
322	NH-P 0031(34)	05L4	Haakon Hughes Hyde Jackson Potter Stanley	84.7	SD1806 SD34 SD47 SD73	Various Routes in the Pierre Area	Chip Seal	2.632	2018	3.212
323	NH 0031(36)	05LG	Hughes Sully	27.0	US83	Various Routes in the Pierre Area	Joint and Spall Repair	2.543	2018	3.102
324	* NH 0014(194)227	03WN	Hughes	0.0	US14E US14W	US14 - Missouri River Bridge at Pierre	Preliminary Engineering	0.000	2018	0.052
325	P 0034(00)240	05NJ	Hughes	0.0	SD34	SD34 - 1.5 miles E of 391st Ave in Hughes County.	Pipe Work	0.000	2019	0.074
326	P 1804(47)250 NH 0014(208)230 P 0204(06)178	04X3 04XQ 05EA	Hughes Stanley	20.6	SD1804 SD204 US14 US14E US14W	SD1804 - Fm N of US14 to SD204; US14 - Fm W of SD1804 E 9 miles; SD204 - Across the Oahe Dam	Mill, AC Resurfacing, Pipe Work	3.768	2020	4.642
327	NH 0014(222)254	05E4	Hughes	13.0	US14	US14 - Fm E of Blunt to the Hughes/Hyde County Line	Cold In Place Recycle; Pipe Work	4.416	2020	5.389

¥ Costs reflect anticipated inflation

Seq	Project Number	PC #	County	Length	Route	Location of Project	Type of Improvement	Federal Funds ¥	Fiscal Year	Total Cost(Mil $) ¥
328	NH-P 0023(47)	055U	Bon Homme Charles Mix Hutchinson Turner	53.6	SD37 SD37P SD44 SD46 SD50 SD50E SD50W	Various Routes in the Yankton Area	Chip Seal	2.010	2017	2.453
329	NH-P 0023(48)	056K	Bon Homme Clay Hutchinson Yankton	48.8	SD314 SD314E SD314W SD44 SD46 SD50 SD50E	Various Routes in the Yankton Area	Rout and Seal	0.197	2017	0.241
330	PH 00SW(41)	05H7	Clay Davison Hamlin Hutchinson Kingsbury Lyman McCook Yankton	63.4	I90E I90W SD37 SD50E SD50W SD52 US81	Various Locations Statewide	Shoulder Wedge Improvements	1.397	2017	1.552
331	BRF 6197(02)	04VJ	Hutchinson	0.2		Structure 8E & 2.6S of Parkston over North Branch of Dry Creek SN 34-140-096 (27760 418 Ave.)	Structure & Approach Grading	0.255	2018	0.318
332	NH 0081(102)34	02QA	Hutchinson	1.1	US81	US81 – Fm 279th Street to 278th Street in Freeman	Roadway Lighting	0.249	2018	0.304
333	* NH 0018(179)402	036L	Hutchinson Turner	17.0	US18	US18 - Fm US81 to SD19	Grading, Str. (Bridge) & Interim Surfacing	17.206	2018	21.965

Seq	Project Number	PC #	County	Length	Route	Location of Project	Type of Improvement	Federal Funds ¥	Fiscal Year	Total Cost(Mil $) ¥
334	NH-P 0023(49)	05L9	Bon Homme Clay Hutchinson Yankton	65.7	SD314 SD314E SD314W SD37 SD44 SD46 SD50 SD50E	Various Routes in the Yankton Area	Chip Seal	1.911	2018	2.333
335	* P 0018(185)402	036W	Hutchinson Lincoln Turner	31.6	US18	US18 - Fm US81 to SD19; US18 - Fm SD19 to I29	AC Surfacing; Mill & AC Resurfacing	8.172	2019	10.243
336	PH 00SW(44)	05HC	Bon Homme Buffalo Edmunds Hutchinson Jerauld McPherson Moody	0.0		Various Paved County and City Roads in the Aberdeen & Mitchell Regions	Signing & Delineation, PE	1.414	2019	1.414

Seq	Project Number	PC #	County	Length	Route	Location of Project	Type of Improvement	Federal Funds ¥	Fiscal Year	Total Cost(Mil $) ¥
337	* NH-P 0013(36)	055F	Buffalo Clark Hand Hyde Kingsbury Spink	121.4	SD25 SD26 SD28 SD34 SD45 SD47 US281 US281N US281S	Various Routes in the Huron Area	Chip Seal	4.707	2017	5.745
338	P 0034(175)227	056F	Hughes Hyde	29.7	SD34	SD34 - Fm the Hughes/Hyde County Line West to the Junction of SD47 North	Rout and Seal	0.126	2017	0.154
339	NH-P 0013(39)	05KL	Beadle Hand Hyde Kingsbury Spink	85.0	SD37 SD45 US14 US281	Various Routes in the Huron Area	Rout and Seal	0.346	2017	0.422
340	NH-P 0013(40)	05L1	Beadle Clark Hand Hyde Kingsbury Spink	151.4	SD20 SD25 SD26 SD37 SD45 SD47 US14 US212 US281	Various Routes in the Huron Area	Chip Seals	4.249	2018	5.185
341	NH-P 0031(34)	05L4	Haakon Hughes Hyde Jackson Potter Stanley	84.7	SD1806 SD34 SD47 SD73	Various Routes in the Pierre Area	Chip Seal	2.632	2018	3.212

Seq	Project Number	PC #	County	Length	Route	Location of Project	Type of Improvement	Federal Funds ¥	Fiscal Year	Total Cost(Mil $) ¥
342	P 0063(47)83 SD63 - Fm the WB Ramps of I90 to US14 in Midland	04EJ	Haakon Jackson	13.3	SD63	SD63 - Fm the WB Ramps of I90 to US14 in Midland	Mill & AC Resurfacing, Pipe Work	2.866	2017	3.671
343	P 0031(28)	0423	Haakon Hughes Jackson Stanley	0.0	SD1806 SD34 SD63 US14 US14E US14W	Various Locations in the Pierre and Mobridge Area	Culvert Lining	1.835	2017	2.239
344	PP 0014(224)130	05RT	Jackson	0.0	US14	US14 - Railroad Crossing #190026Y 1.6 Miles East of Cottonwood	Upgrade Signal System	0.045	2017	0.050
345	IM 0903(77)131	3949	Jackson Lyman	0.0	I90E I90W	I90 - Strs, Exit 131 (Cactus Flat), 1 E of Exit 131 (Cactus Flat), SD273 Exit (Kennebec Interchange), 7.5 E of Exit 212 (US83 N), Exit 226 (US183 Presho) & Exit 251 (SD47 S)	Zone Painting	0.815	2018	0.896
346	* IM 0903(104)153 P 0073(71)78	03W6 05FE	Jackson	10.8	I90W SD73	I90 - WBL, Fm E of Exit 152 at Kadoka to East of Exit 163 at Belvidere; SD73 - Fm SD248 N 0.3 Mi	Remove & Replace PCC Surfacing, Edge Drains, Inslope Flattening, Pipe Work, Extend Culvert; AC Resurfacing	17.242	2018	19.342
347	IM 0902(165)53	04DL	Jackson Pennington	0.0	I90E I90W	I90 - Strs, Over Box Elder Crk 0.6 SE of Meade Co Line; Over I90 2.3 E of Exit 61 (US16B); Over I90 at Exit 112 (US14); Over County Road 3.6 NW of the SD240 Intch	Epoxy Deck Seal, Abutment Backwall Repair	0.791	2018	0.869
348	NH-P 0031(34)	05L4	Haakon Hughes Hyde Jackson Potter Stanley	84.7	SD1806 SD34 SD47 SD73	Various Routes in the Pierre Area	Chip Seal	2.632	2018	3.212

Seq	Project Number	PC #	County	Length	Route	Location of Project	Type of Improvement	Federal Funds ¥	Fiscal Year	Total Cost(Mil $) ¥
349	NH-P 0033(25)	05L8	Bennett Jackson Tripp	31.9	SD44 SD73 US18 US18E US18W	Various Routes in the Winner Area	Chip Seal	0.740	2018	0.902
350	IM 0903(105)131	04NJ	Jackson Jones Lyman	119.8	I90E I90W	I-90 - Pierre Region	Crossroad Improvements	1.119	2019	1.230
351	IM 0903(110)132	04W1	Jackson	0.0	I90E I90W SD73	I90 - Strs, Over Big Buffalo Crk 1.0 E of the SD240S Interchange; Over Fairview Rd and Over Co Rd 7.0 W and 4.0 W of the SD73N Interchange; SD73N Exit; Over a county road 3 E of the SD73 N Intch; Over White Willow Ck 1.3 W of the Kadoka Intch; SD73 S Intch	Epoxy Chip Seal	0.958	2019	1.054
352	IM 0903(111)182	05D5	Jackson Jones Lyman	0.0	I90E I90W	I90 - Strs 2.3 E of the SD63 N Interchange; US83 S Interchange; 3.6 E of the US83 N Interchange	Deck Overlay	0.485	2019	0.533
353	P 0044(183)119	03T0	Jackson	14.5	SD44	SD44 - Fm SD377 at Interior to W of Wanblee	Mill & AC Resurfacing	2.364	2019	2.960
354	PH 00SW(52)	05M6	Corson Dewey Haakon Harding Jackson Jones Oglala Lakota Perkins Sully Todd Walworth Ziebach	0.0		Various Paved County and City Roads in the Pierre and Rapid City Regions	Signing & Delineation, PE	0.694	2019	0.694

Seq	Project Number	PC #	County	Length	Route	Location of Project	Type of Improvement	Federal Funds ¥	Fiscal Year	Total Cost(Mil $) ¥
355	* IM 0903(106)163	04D9	Jackson	10.6	I90W	I90 - WBL, Fm E of the Belvidere Exit to W of the Jackson/Jones Co. Line; Str. Over I90, 2.5 SW of the SD63 N Exit, Perault Road	Sub Grading Repair, PCC Surfacing, AC Resurfacing of Rest Area, Pipe work; Remove Bridge AC Overlay & Add Approach Slabs	16.023	2020	17.613
356	IM 0901(181)0	04NH	Jackson Lawrence Meade Pennington	131.6	I90E I90W	I-90 - Rapid City Region	Crossroad Improvements	0.985	2020	1.082
357	IM 0903(112)152	05TD	Jackson	0.0	I90E I90W	I90 - Strs, Over SD248 P 2.2 E of the SD73 S Intch; SD63 S Intch; Over Brave Bull Rd 1.4 E of the SD63 S Intch; SD63 N Intch; Over Stamford Rd 2.3 E of the SD63 N Intch;	Epoxy Chip Seal	0.613	2020	0.673
358	P 0248(11)145	05V5	Jackson	0.0	SD248	SD248 - Str, 1.0 E of Cactus Flats Over Big Buffalo Creek & 1.4 W of Kadoka Over White Willow Creek	Replace Strs (Bridge), Approach Grading	2.999	2020	3.660

Seq	Project Number	PC #	County	Length	Route	Location of Project	Type of Improvement	Federal Funds ¥	Fiscal Year	Total Cost(Mil $) ¥
359	NH 0281(114)71	05LM	Aurora Jerauld	24.7	US281	US281 - Fm the Junction of SD258 to the Junction of 243 St	Micro-Surfacing	0.964	2018	1.177
360	NH 0281(112)96	04WN	Jerauld	9.0	US281	US281 - Fm SD34 to the Jerauld/Beadle County Line	AC Resurfacing, Pipe Work	2.117	2019	2.655
361	P 0034(171)312	04VU	Jerauld	0.0	SD34	SD34 - Wessington Springs	Landslide Repair	0.522	2019	0.682
362	PH 00SW(44)	05HC	Bon Homme Buffalo Edmunds Hutchinson Jerauld McPherson Moody	0.0		Various Paved County and City Roads in the Aberdeen & Mitchell Regions	Signing & Delineation, PE	1.414	2019	1.414
363	P 0034(181)313	03RY	Jerauld Sanborn	15.4	SD34	SD34 - Fm Wessington Springs to the beginning of the concrete segments in Woonsocket	Mill & AC Resurfacing	4.034	2020	4.923

Seq	Project Number	PC #	County	Length	Route	Location of Project	Type of Improvement	Federal Funds ¥	Fiscal Year	Total Cost(Mil $) ¥
364	* IM 0904(50)189	00GL	Jones	8.4	I90E	I90 - EBL Fm 3 Mi W of Exit 192 (Murdo) to 3 Mi W of Exit 201 (Draper)	PCC Resurfacing, Mill & AC Resurfacing of Ramps and Shoulders, Pipe Work, Edge Drains	8.029	2017	9.032
365	P TAPR(21)	05N0	Jones	0.0		Murdo - 3rd Street from Cleveland Ave. to Jefferson Ave. and from Jefferson Ave. to Jackson Ave. Jackson Avenue from High Scool Driveway to 2nd Street, and Cleveland Ave. from 3rd Street to 2nd Street.	Sidewalk Construction	0.215	2017	0.282
366	* P 0083(74)56	036E	Jones	11.4	US83	US83 - Fm N. of the Mellette/Jones Co. Line to south of Murdo	Grading, Replace Structures (Bridge) Over Horse Creek & (Culvert) Ash Creek, Interim Surfacing	13.791	2018	16.955
367	IM 0904(61)180	05TE	Jones	0.0	I90E I90W	I90 - Strs, Over 259 Ave 3.2 W of the Okaton Intch; At the Okaton Intch; Over 264 Ave2.2 E of the Okaton Intch; Over a railroad 2.6 E of the Okaton Intch; Over 242 St 2.2 E of the US83 S Intch; Over 277 Ave 2 W of the Draper Intch;	Epoxy Chip Seal	0.766	2018	0.842
368	IM 0903(105)131	04NJ	Jackson Jones Lyman	119.8	I90E I90W	I-90 - Pierre Region	Crossroad Improvements	1.119	2019	1.230
369	IM 0903(111)182	05D5	Jackson Jones Lyman	0.0	I90E I90W	I90 - Strs 2.3 E of the SD63 N Interchange; US83 S Interchange; 3.6 E of the US83 N Interchange	Deck Overlay	0.485	2019	0.533
370	* NH 0083(79)45	04E7	Jones Mellette	11.0	US83	US83 - Fm North of White River to N of the Mellette/Jones Co Line	Grading, Interim Surfacing, Structure Replacement over the White & Little White River	19.056	2019	23.507

Seq	Project Number	PC #	County	Length	Route	Location of Project	Type of Improvement	Federal Funds ¥	Fiscal Year	Total Cost(Mil $) ¥
371	PH 00SW(52)	05M6	Corson Dewey Haakon Harding Jackson Jones Oglala Lakota Perkins Sully Todd Walworth Ziebach	0.0		Various Paved County and City Roads in the Pierre and Rapid City Regions	Signing & Delineation, PE	0.694	2019	0.694
372	IM 0904(60)192	04DK	Jones Lyman	0.0	I90E I90W	I90 - Strs, Over Sundance Road 3.6 E of the US83 N Intch; Over 279th Ave At the Draper Intch; Over 282 Ave 3 E of the Draper Intch; Over a creek 5.5 W of the US83 N Intch; Over 286 Ave 4.7 W of the US83 N Intch; Over 293 Ave 1.3 E of the US83 N Intch	Epoxy Chip Seal	0.655	2020	0.720
373	* NH 0083(80)44	04E8	Jones Mellette	23.3	US83	US83 - From White River to S of Murdo	AC Surfacing, ADA Upgrades	12.633	2020	15.416

Seq	Project Number	PC #	County	Length	Route	Location of Project	Type of Improvement	Federal Funds ¥	Fiscal Year	Total Cost(Mil $) ¥
374	NH 0014(199)363	02Q9	Beadle Kingsbury	0.5	US14	US14 - Through The City Limits of Iroquois	Roadway Lighting	0.119	2017	0.149
375	NH 0081(100)107	04DX	Brookings Kingsbury	6.8	US81	US81 - Fm the South Junction of US14, South 9 miles	Shoulder Improvement & Pipe Work	0.986	2017	1.232
376	P 0013(24)	041A	Beadle Clark Kingsbury Spink	0.0	SD20 SD25 US14 US281	Various Locations in the Huron Area	Pipe Work	0.855	2017	1.042
377	* NH-P 0013(36)	055F	Buffalo Clark Hand Hyde Kingsbury Spink	121.4	SD25 SD26 SD28 SD34 SD45 SD47 US281 US281N US281S	Various Routes in the Huron Area	Chip Seal	4.707	2017	5.745
378	NH-P 0013(39)	05KL	Beadle Hand Hyde Kingsbury Spink	85.0	SD37 SD45 US14 US281	Various Routes in the Huron Area	Rout and Seal	0.346	2017	0.422
379	PH 8039(16)	02UM	Kingsbury	0.0		Various County Roads in Kingsbury County	Signing & Delineation, PE	1.712	2017	1.712
380	PH 00SW(41)	05H7	Clay Davison Hamlin Hutchinson Kingsbury Lyman McCook Yankton	63.4	I90E I90W SD37 SD50E SD50W SD52 US81	Various Locations Statewide	Shoulder Wedge Improvements	1.397	2017	1.552

Seq	Project Number	PC #	County	Length	Route	Location of Project	Type of Improvement	Federal Funds ¥	Fiscal Year	Total Cost(Mil $) ¥
381	NH 0014(00)353 P 0025(00)114	03VM 03VL	Beadle Brookings Kingsbury	6.2	SD25 US14	US14 - In Cavour, Volga, DeSmet, Arlington and Lake Preston; SD25 - In DeSmet	ADA Curb Ramp Upgrades ; ADA Curb Ramp Upgrades	0.000	2018	0.610
382	NH-P 0013(40)	05L1	Beadle Clark Hand Hyde Kingsbury Spink	151.4	SD20 SD25 SD26 SD37 SD45 SD47 US14 US212 US281	Various Routes in the Huron Area	Chip Seals	4.249	2018	5.185
383	NH 0014(223)391	04WV	Kingsbury	5.2	US14	US14 - Fm E of Lake Preston to W of Arlington	Mill & AC Resurfacing	1.146	2019	1.455
384	P 0025(80)88	05J1	Kingsbury Miner	13.1	SD25	SD25 - Fm the E Junction of SD34 W of Howard, N to the Miner/Kingsbury County Line	Mill and AC Overlay	3.288	2020	4.012

Seq	Project Number	PC #	County	Length	Route	Location of Project	Type of Improvement	Federal Funds ¥	Fiscal Year	Total Cost(Mil $) ¥
385	NH-P 0022(54)	055Q	Lake Turner	15.0	SD19 SD34 SD34E SD34W	Various Routes in the Sioux Falls Area.	Chip Seal	0.627	2017	0.765
386	BRO 8040(18)	02EF	Lake	0.2		Structure at 111 Garfield Ave. in Madison over Park Creek (City owned)	Structure & Approach Grading	0.223	2018	0.279
387	BRF 6304(02)	02EG	Lake	0.2		Structure at 509 Center St. E in Madison over Madison Creek (City owned)	Structure & Approach Grading	0.243	2018	0.304
388	NH 0022(61)	05LN	Lake Moody	10.3	SD34	Various Routes in the Sioux Falls Area	Joint and Spall	0.964	2018	1.177
389	PS 0034(185)387	05RF	Lake	0.0	SD34	SD34 - In Madison SD, DOT# 381200J	Upgrade Signal System and Crossing Surface Rehabilitation	0.288	2018	0.320
390	NH 0034(163)387	03TC	Lake	1.0	SD34	SD34 - From the Washington Ave/2nd St NE Intersection South to the start of the Divided Highway in Madison	Urban Grading, Storm Sewer, Curb & Gutter, Sidewalk, Roadway Lighting, ADA, PCC Surfacing	6.593	2019	8.458
391	PH 0034(188)395	05W8	Lake	0.0	SD34	SD34 - Intersection with 462nd Ave, Wentworth corner	Intersection Modification	0.287	2019	0.318

Seq	Project Number	PC #	County	Length	Route	Location of Project	Type of Improvement	Federal Funds ¥	Fiscal Year	Total Cost(Mil $) ¥
392	BRO 8041(16) BRO 8041(15)	01KP 01KN	Lawrence	0.4		Structure 2E & 5.5N of Spearfish over the Redwater River; Structure 4.5N & 2W of Spearfish over the Redwater River	Structure & Approach Grading	0.748	2017	0.935
393	BRO 8041(17)	02E6	Lawrence	0.2		Structure 0.9E of Junction. US85S on I90 Service Road (Alcorn Ridge Road) over Polo Creek (Structure owned by City of Spearfish)	Structure & Approach Grading	0.455	2017	0.569
394	* PH 00SW(43)	05H9	Lawrence Meade Pennington	3.3	I90E US14A US16 US85	Various Locations Statewide	High Friction Surface Treatment	1.836	2017	2.040
395	P TAPR(12)	05CD	Lawrence	0.1		Whitewood - Along Laurel St. from Meade St. to Custer St.	Sidewalk Construction	0.150	2017	0.183
396	P TAPR(07)	04UE	Lawrence	0.1		Whitewood - On the west side of Laurel St. from Hooker St. to Meade St., including the northwest quadrant of the Meade and Laurel Sts. Intersection.	Sidewalk Construction	0.135	2017	0.165
397	PS 6545(03)	05RU	Lawrence	0.0		Railroad Crossing # 199715Y on Laurel Street in Whitewood	Crossing Surface Rehabilitation	0.054	2017	0.060
398	PH 0040(314)	05X3	Butte Fall River Harding Lawrence Meade Oglala Lakota Pennington	95.2	SD34 SD407 SD44 US14A US18 US85	Rapid City Region	Centerline Rumble Stripes	0.510	2017	0.510
399	IM 0901(179)9	03R9	Lawrence	0.0	I90E I90W	I90 - Strs, WB On Ramp over Spearfish Crk, 0.3 W of US85N Intch; Over False Bottom Crk, 1.0 E of US14A Intch, 0.8 W of SD34 N Interchange Over RR	Scour Protection, Berm Repair	0.276	2018	0.303

Seq	Project Number	PC #	County	Length	Route	Location of Project	Type of Improvement	Federal Funds ¥	Fiscal Year	Total Cost(Mil $) ¥
400	IM 0901(192)0	05MQ	Lawrence	19.4	I90E I90W	I90 EBL/WBL - Fm the Wyoming Border to West of Exit 10	Pipe Work	0.417	2018	0.459
401	NH 0085(84)36 NH 0212(164)33 NH 0079(70)127	03U6 03U7 03U8	Butte Lawrence	0.0	SD79 US212 US85 US85S	US85 - Str.s 2 N of Belle Fourche Over Crow Creek, 10.8 N of Belle Fourche Over Owl Ck,.6 NE of US212 over Indian Ck & 0.3 S of I90 Over Miller Ck; US212 - Str.s 1.5 NE of Newell Over Dry Creek & 5.7 NE of Newell Over Willow Ck; SD79 - Strs 2 N of the Meade Co Line Over the Belle Fourche River & 10 N of Newell/ E Junction of US212 Over S Willow Creek	Scour Protection and/or Column Repair	0.781	2018	0.951
402	NH 014A(14)38	04FX	Lawrence	0.0	US14A	US14A - 2 mi N of US85 over Deadwood Ck	Replace Structure (RCBC) & Approach Grading	0.869	2018	1.060
403	NH 0085(88)16	04FY	Lawrence	0.0	US85 US85N US85S	US85; US85N&S - 0.2 mi W of Cheyenne Crossing over Spearfish Ck; 1 mi S of the I90 Interchange over Polo Ck	Epoxy Chip Seal; Deck Overlay, Replace Bridge Rail, Approach Rail and Approach Pavement	0.395	2018	0.483
404	NH 014A(16)42	04TA	Lawrence	0.0	US14A	US14A - Just East of the junction with US85 N of Deadwood	Slide Repair & Retaining Wall	0.656	2018	0.801
405	P 0385(54)115	04WG	Lawrence	6.5	US385	US385 - Fm N of Nemo Road to US85	Mill & AC Resurfacing, Pipe Work, Spot Erosion Repair & Guardrail Upgrades	2.137	2018	2.659
406	NH-P 0040(238)	05KU	Custer Lawrence Pennington	24.2	SD40 US14A US14E US14W	Various Routes in the Rapid City Region	Rout and Seal	0.097	2018	0.119
407	* NH 014A(15)41	04FA	Lawrence	1.4	US14A	US14A - Fm Railroad Ave to E of the Junction. of US85 in Deadwood	Mill & AC Resurfacing, ADA, Traffic Signals, Joint Repair, Spall Repair	2.048	2018	2.621
408	P 0034(179)9	05EW	Butte Lawrence	17.4	SD34	SD34 - Fm US85 to I90	Mill & AC Resurfacing, Pipe Work	4.418	2019	5.391

Seq	Project Number	PC #	County	Length	Route	Location of Project	Type of Improvement	Federal Funds ¥	Fiscal Year	Total Cost(Mil $) ¥
409	PH 014A(19)31	04XJ	Lawrence	0.8	US14A	US14A - 2 E of US85 (Cheyenne Crossing)	Grading and AC Surfacing	1.528	2019	1.698
410	PH 8041(19)	04L7	Lawrence	0.0		Various County, City, & Township Roads in Lawrence County	Signing & Delineation, PE	1.100	2019	1.100
411	IM 0901(181)0	04NH	Jackson Lawrence Meade Pennington	131.6	I90E I90W	I-90 - Rapid City Region	Crossroad Improvements	0.985	2020	1.082
412	NH 014A(20)29 NH 0085(96)16	04WC 05FG	Lawrence	7.7	US14A US85	US14A - Fm Cheyenne Crossing to Lead; US85 - At Cheyenne Crossing	Mill & AC Resurfacing, Pipe Work	1.726	2020	2.161

Seq	Project Number	PC #	County	Length	Route	Location of Project	Type of Improvement	Federal Funds ¥	Fiscal Year	Total Cost(Mil $) ¥
413	IM 0020(127)	035D	Lincoln	0.0	I29N I29S	Mitchell Region on I29	Scour Protection	0.706	2017	0.776
414	BRO 8042(09)	6093	Lincoln	0.2		Structure 8 S & 1.6 E of Lennox Over Snake Creek	Structure & Approach Grading	0.226	2017	0.284
415	BRF 6591(06)	03C9	Lincoln	0.0		Structure 0.2S & 3W of Harrisburg over Nine Mile Creek (Louise Ave. Co. Rd 117) SN 42-080-052	Structure & Approach Grading	0.243	2017	0.303
416	BRF 6377(06)	03H9	Lincoln	0.2		Structure 4W & 2.8S of Fairview, on 482 Ave., over a creek SN 42-180-223	Structure & Approach Grading	0.239	2017	0.299
417	PH 8064(29)	02UL	Clay Lincoln Union	0.0		Various County, City, & Township Roads in Union, Lincoln & Clay Counties	Signing & Delineation, PE	1.089	2017	1.089
418	PH 0046(65)373	04HF	Lincoln Union	0.4	SD11 SD46	Junction SD11/SD46	Intersection Improvements	1.288	2017	1.431
419	P 0ENH(219)	04C0	Lincoln	1.0		Along SD Highway 44 in Lennox	PE, Shared Use Path Construction	0.464	2017	0.566
420	P TAPU(18)	05MW	Lincoln	0.0		Tea - on South Main Avenue from East Third Street south 1,100 ft.	Shared Use Path Construction	0.096	2017	0.117
421	IM 0293(108)78	05NQ	Lincoln Minnehaha	13.5	I29N I29S	I29 - Fm S of 26th St in Sioux Falls to appx. 1.0 mi S of Exit 86 (Crooks)	Pavement Restoration	0.627	2017	0.765
422	IM 2292(93)0	032L	Lincoln	0.0	I229N I229S	Solberg/Tallgrass Overpass	Approach Slabs to Structure and AC Surfacing	0.173	2018	0.190
423	* IM 0292(77)47	04D8	Lincoln	14.1	I29N I29S	I29 - NBL & SBL, Fm N of Exit 47 (Beresford) to S of Exit 62 (Canton)	Mill & AC Resurfacing; Pipe Work	6.024	2018	6.792
424	IM 0292(76)56 IM 0293(104)96	04DH 04DJ	Lincoln Minnehaha	0.0	I29N	I29 - Str, Over I29, 3.0 S of US18W Intch; I29 NB - Str, Over RR, 0.6 N of SD44 Intch; I29 - Str, County Rd over I29, 2.0 S of SD115 Intch	Deck Overlay, Joint Modification, Joint Replacement (Approach Slabs); Deck Overlay, Joint Replacement and Approaches	0.707	2018	0.777

Seq	Project Number	PC #	County	Length	Route	Location of Project	Type of Improvement	Federal Funds ¥	Fiscal Year	Total Cost(Mil $) ¥
425	* NH-PH 0018(180)420	036A	Lincoln Turner	14.5	US18	US18 - From SD19 to I29	Shoulder Widening, Str Replacement (RCBC & Bridges), Pipe Work, Berm Repair & Scour Protection	15.027	2018	15.729
426	BRF 6591(07)	05LV	Lincoln	0.2		Structure 1.5N of Worthing over Beaver Creek SN 42-080-107	Structure & Approach Grading	0.490	2018	0.613
427	* P 1360(01)	03YF	Lincoln	1.0		W 85th St. (270th St.) from Sundowner Ave., E 1 mi. to Tallgrass Ave. in Sioux Falls	ROW	0.883	2018	1.079
428	* NH 0115(48)76	0214	Lincoln	3.2	SD115 SD115N SD115S	SD115 - Fm the Harrisburg corner (273rd Street) to 85th St. in Sioux Falls.; Harrisburg - Shared Use Path on the east side of Minnesota Ave./Highway 115, a portion from Willow Street to 85th Street.	Reconstruct to 4 lane segment, PCC Surfacing, Shared Use Path Construction	17.831	2018	22.749
429	NH-P 0022(60)	05L6	Lincoln Minnehaha Turner	15.9	SD19 SD44	Various Routes in the Sioux Falls Area	Chip Seal	1.335	2018	1.629
430	* P-PH 0046(47)356	025D	Clay Lincoln	8.1	SD46	SD46 - Fm W of SD19/SD19A to W of the Junction. with I29	Spot Grading, Shoulder Widening, Str.s, AC Resurfacing & Culvert Replacement Over Ash & Blind Creek, Left Turn Lanes at SD19/SD19A; Replace Structure (Bridge) and Approach Grading at the Vermillion River	14.577	2019	15.897
431	* P 0018(185)402	036W	Hutchinson Lincoln Turner	31.6	US18	US18 - Fm US81 to SD19; US18 - Fm SD19 to I29	AC Surfacing; Mill & AC Resurfacing	8.172	2019	10.243
432	P 0011(102)55	037Q	Lincoln	8.8	SD11	SD11 - Fm the W Junction of US18 to S of Sioux Falls	Mill & AC Resurfacing, Pipe Work	2.300	2019	2.869
433	NH 0018(00)447	04PC	Lincoln	1.3	US18	US18 - Through Canton	ADA Curb Ramp Upgrades	0.000	2020	0.400

Seq	Project Number	PC #	County	Length	Route	Location of Project	Type of Improvement	Federal Funds ¥	Fiscal Year	Total Cost(Mil $) ¥
434	IM 0292(81)061	05TK	Lincoln	21.9	I29N I29S	I29 - Fm S of the North US18 Junction to N of Exit 71	Construct Mainline/Ramp Crossovers	2.492	2020	2.738

Seq	Project Number	PC #	County	Length	Route	Location of Project	Type of Improvement	Federal Funds ¥	Fiscal Year	Total Cost(Mil $) ¥
435	P 0047(105)44	03U5	Lyman	0.0	SD47	SD47 - Str.s 5.5 N of the Gregory County Line Over Waterhole Ck & 7.3 S of I90 Over the White River	Replace Structure (RCBC); Scour Protection	0.890	2017	1.086
436	P 0033(15)	041V	Lyman Mellette Todd Tripp	40.4	SD47 SD49 US83	Various Locations in the Winner Area	Pipe Work	1.396	2017	1.703
437	P 0033(24)	055T	Lyman Mellette	35.6	SD273 SD44	Various Routes in the Winner Area	Chip Seal	0.893	2017	1.089
438	PH 00SW(41)	05H7	Clay Davison Hamlin Hutchinson Kingsbury Lyman McCook Yankton	63.4	I90E I90W SD37 SD50E SD50W SD52 US81	Various Locations Statewide	Shoulder Wedge Improvements	1.397	2017	1.552
439	P TAPR(17)	05CJ	Lyman	0.4		Presho - Along Birch Ave from W. Fourth St. to W. 6th St. and along W. 6th St from Birch Ave. to S. Main Ave.	Sidewalk Construction	0.175	2017	0.214
440	IM 0903(77)131	3949	Jackson Lyman	0.0	I90E I90W	I90 - Strs, Exit 131 (Cactus Flat), 1 E of Exit 131 (Cactus Flat), SD273 Exit (Kennebec Interchange), 7.5 E of Exit 212 (US83 N), Exit 226 (US183 Presho) & Exit 251 (SD47 S)	Zone Painting	0.815	2018	0.896
441	P 0248(10)239 P 0183(24)61	03TY 03U0	Lyman Tripp	1.1	SD248 US183	SD248 - Str 0.1 E of US183 Over a Creek; US183 - Str at the Tripp/Lyman Co Line Over the White River	Replace Structure (RCBC) & Approach Grading; Replace Structure (Bridge) & Approach Grading	3.991	2018	5.039
442	BRO 8043(08)	6583	Lyman	0.2		7.8 N & 5.9 E of Kennebec Over Medicine Creek	Structure & Approach Grading	0.336	2018	0.420

Seq	Project Number	PC #	County	Length	Route	Location of Project	Type of Improvement	Federal Funds ¥	Fiscal Year	Total Cost(Mil $) ¥
443	NH 0031(35)	05KT	Lyman Potter Stanley	52.0	US212 US83 US83N US83S	Various Routes in the Pierre Area	Rout and Seal	0.209	2018	0.255
444	IM 0903(105)131	04NJ	Jackson Jones Lyman	119.8	I90E I90W	I-90 - Pierre Region	Crossroad Improvements	1.119	2019	1.230
445	IM 0903(111)182	05D5	Jackson Jones Lyman	0.0	I90E I90W	I90 - Strs 2.3 E of the SD63 N Interchange; US83 S Interchange; 3.6 E of the US83 N Interchange	Deck Overlay	0.485	2019	0.533
446	NH 0083(75)39 NH 0018(183)247 NH 0183(22)2 P 0044(181)257 P 0047(106)52 P 0049(04)35	03UE 03UF 03UG 03UH 03UJ 03UK	Lyman Mellette Tripp	0.0	SD44 SD47 SD49 US18 US183 US83	US83 - Str.s 2.3 S of SD44E Over a creek & 3.1 N of the Mellette Co Line Over Horse Ck; US18 - Str.s 3.9 E of US183 Over Big Hollow Ck & 2 SE of Winner Over W Branch of Thunder Ck; US183 - Str 2.2 N Of the Neb State Line Over the Keya Paha River; SD44 - Str 4 E of US18 Over Thunder Ck; SD47 - Str 5.3 S of SD49 Over Bull Ck; SD49 - Str 7 S oh Hamill Over a creek	Scour Protection and/or Column Repair	0.754	2019	0.920
447	IM 0905(110)220	05TF	Lyman	0.0	I90E I90W	I90 - Strs, Over 300 Ave 7.5 E of the US83 N Intch; Over 303 Ave 3 W of the US183 S Intch; Over 305 Ave W of the Presho Intch; US183 Intch; Over 308 Ave 2 E of the US183 Intch;	Epoxy Chip Seal	0.711	2019	0.782
448	IM 0904(60)192	04DK	Jones Lyman	0.0	I90E I90W	I90 - Strs, Over Sundance Road 3.6 E of the US83 N Intch; Over 279th Ave At the Draper Intch; Over 282 Ave 3 E of the Draper Intch; Over a creek 5.5 W of the US83 N Intch; Over 286 Ave 4.7 W of the US83 N Intch; Over 293 Ave 1.3 E of the US83 N Intch	Epoxy Chip Seal	0.655	2020	0.720
449	P 0183(26)39	05ED	Lyman Tripp	35.8	US183	US183 - Fm US18 to I90	Mill & AC Resurfacing, Pipe Work	12.887	2020	15.725

Seq	Project Number	PC #	County	Length	Route	Location of Project	Type of Improvement	Federal Funds ¥	Fiscal Year	Total Cost(Mil $) ¥
450	IM 0905(111)232	05TG	Lyman	0.0	I90E I90W	I90 - Strs, Over 312 Ave 6 E of the US183 Intch; SD273 (Kennebec Intch); Over 319 Ave 4.3 E of the Kennebec Intch; Over 321 Ave (Lyman Intch); Over 324 Ave 4 W of the Rieliance Intch; Over SD248 (Reliance Intch); The SD47 Intch;	Epoxy Chip Seal	1.027	2020	1.129

Seq	Project Number	PC #	County	Length	Route	Location of Project	Type of Improvement	Federal Funds ¥	Fiscal Year	Total Cost(Mil $) ¥
451	NH-P 0011(92)	055A	Brown Day Edmunds Marshall McPherson	125.9	SD10 SD25 SD27 SD37 SD45 SD47 US281N US281S	Various Routes in the Aberdeen Area	Chip Seal	4.082	2017	4.981
452	PS 0012(211)	05RQ	Marshall Roberts	0.0		Sisseton Milbank Railroad - Crossing Upgrades, Roberts & Marshall Counties	Crossing Surface Rehabilitation	0.225	2017	0.250
453	NH-P 0011(104)	05KX	Day Edmunds Faulk Marshall McPherson	74.2	SD20 SD239 SD25 SD45	Various Routes in the Aberdeen Area	Chip Seals	2.912	2018	3.554
454	PH 8046(03)	03BC	Marshall	0.0		Various County, City, & Township Roads in Marshall County	Signing & Delineation, PE	1.345	2018	1.345
455	PS 0012(212)	05RR	Marshall Roberts	0.0		Sisseton Milbank Railroad - Crossing Upgrades, Roberts & Marshall Counties	Crossing Surface Rehabilitation	0.225	2018	0.250

Seq	Project Number	PC #	County	Length	Route	Location of Project	Type of Improvement	Federal Funds ¥	Fiscal Year	Total Cost(Mil $) ¥
456	BRO 8044(11)	03DQ	McCook	0.2		Structure 6.8W & 1S of Stanley Corner over a creek SN 44-042-220	Structure & Approach Grading	0.222	2017	0.278
457	NH-P 0021(159)	055G	Aurora Charles Mix Gregory Hanson McCook Miner	78.3	SD203 SD25 SD251 SD258 SD42 SD47 US18	Various Routes in the Mitchell Area	Chip Seal	2.680	2017	3.270
458	NH-P 0021(160)	056E	Davison McCook Sanborn	24.3	SD34E SD34W SD37 SD37N SD37S SD38	Various Routes in the Mitchell Area	Rout and Seal	0.216	2017	0.264
459	PH 00SW(41)	05H7	Clay Davison Hamlin Hutchinson Kingsbury Lyman McCook Yankton	63.4	I90E I90W SD37 SD50E SD50W SD52 US81	Various Locations Statewide	Shoulder Wedge Improvements	1.397	2017	1.552
460	P 0042(69)333	05Q5	McCook	11.9	SD42	SD42 - Fm US81 to W of SD19	Mill & AC Resurfacing	3.142	2017	3.833
461	BRO 8044(08)	02E2	McCook	0.2		Structure 8.5S & 1.1E of Montrose over the East Fork of the Vermillion River	Structure & Approach Grading	0.264	2017	0.330
462	IM 0020(155)	04XN	McCook Minnehaha	0.0	I90E I90W	Mitchell Region on I90	Scour Protection	0.881	2018	0.969
463	BRF 6149(06)	056V	McCook	0.1		Structure 7.1S of Montrose over East Vermillion Lake (451 Ave.) SN 44-210-177	Structure Rehabilitation	0.269	2018	0.337

Seq	Project Number	PC #	County	Length	Route	Location of Project	Type of Improvement	Federal Funds ¥	Fiscal Year	Total Cost(Mil $) ¥
464	BRF 6332(02)	05LX	McCook	0.2		Structure 6.1E of Center over the East Fork of the Vermillion River (245 St.) SN 44-191-010	Structure & Approach Grading	0.332	2018	0.415
465	NH-P 0021(161)	05L2	Aurora Buffalo Charles Mix Davison Gregory Hanson McCook Sanborn	106.9	SD1806 SD25 SD34 SD34E SD34W SD37 SD37N SD37S SD38 SD44 SD50 US18 US281 US81	Various Routes in the Mitchell Area	Chip Seal	3.663	2018	4.471
466	IM 0908(92)357	04DP	McCook	0.0	I90E	I90 - Str, Exit 357 (Bridgewater)	Deck Replacement, Approach Slab Replacement, Rehab Abutments & Zone Painting	0.937	2020	1.030
467	IM 0908(93)368	04DQ	McCook	0.0	I90E	I90 - Str, Exit 368 (Canistota)	Deck Replacement, Approach Slab Replacement, Rehab Abutments & Zone Painting	0.927	2020	1.019
468	IM 0908(94)363	04W3	McCook	0.0	I90E I90W	I90 - Str 0.6 W of the US81 Interchange Over W Fork of the Vermillion River, 2 E of US81 Interchange Over 448 Ave.	Deck Overlay	0.677	2020	0.744
469	P 0042(65)344	05F0	McCook Minnehaha	13.1	SD42	SD42 - Fm W of SD19 to SD17	Mill, Full Depth Reclamation, AC Surfacing, & Pipe Work	7.613	2020	9.289
470	PH 000S(343) P 0038(46)332	04J4 05UR	McCook Minnehaha	16.6	SD38	SD38 - Fm US81 to SD19; Jct of SD19/SD38	Mill & AC Resurfacing; Rural Intersection Conflict Warning System (RICWS)	4.364	2020	5.304

Seq	Project Number	PC #	County	Length	Route	Location of Project	Type of Improvement	Federal Funds ¥	Fiscal Year	Total Cost(Mil $) ¥
471	P 0045(57)182	05E3	Edmunds McPherson	10.3	SD45	SD45 - Fm the E Junction of US12 to the Edmunds/McPherson County Line	Mill & AC Resurfacing	2.290	2017	2.794
472	NH-P 0011(92)	055A	Brown Day Edmunds Marshall McPherson	125.9	SD10 SD25 SD27 SD37 SD45 SD47 US281N US281S	Various Routes in the Aberdeen Area	Chip Seal	4.082	2017	4.981
473	NH-P 0011(104)	05KX	Day Edmunds Faulk Marshall McPherson	74.2	SD20 SD239 SD25 SD45	Various Routes in the Aberdeen Area	Chip Seals	2.912	2018	3.554
474	PH 00SW(44)	05HC	Bon Homme Buffalo Edmunds Hutchinson Jerauld McPherson Moody	0.0		Various Paved County and City Roads in the Aberdeen & Mitchell Regions	Signing & Delineation, PE	1.414	2019	1.414

Seq	Project Number	PC #	County	Length	Route	Location of Project	Type of Improvement	Federal Funds ¥	Fiscal Year	Total Cost(Mil $) ¥
475	* IM 0901(38)40	5580	Meade	4.8	I90E I90W	I90 - EBL & WBL between Exits 40 (Tilford) and 44 (Piedmont) & Reconstruct Exit 44 (Piedmont) Interchange	Reconstruct With PCCP Surf & Str.s & Exit 44 Interchange	30.278	2017	35.028
476	P 6491(07) P 6446(05)	0437 042V	Meade	10.0		Elk Vale Road (FAS 6491) from 225 St at the South Co. Line, N 6 mi. to Elk Creek Road and Elk Creek Road (FAS 6446) from Elk Vale Road, W 4mi. To N Haines Ave.	AC Surfacing	0.997	2017	2.200
	Total = $2.2; STP/Match = $1.24; Local Funds = $0.96									
477	BRO 8047(18)	667R	Meade	0.2		7.5 E & 3.0 N of Bear Butte Over Bear Butte Creek	Structure & Approach Grading	0.663	2017	0.828
478	P 0042(52)	042E	Butte Harding Meade Perkins	13.7	SD73 SD79 SD79N SD79S US85	Various Locations in the Belle Fourche Area	Bore and Jack Pipe	0.982	2017	1.392
479	NH-P 0041(152)	055L	Meade Pennington	29.9	SD240 SD240E SD240W SD34 SD44	Various Routes in the Rapid City Area	Chip Seal	1.162	2017	1.418
480	P 0042(51)	042D	Butte Harding Meade Ziebach	47.4	US212 US85	Various Locations in the Belle Fourche Area	Culvert Lining	1.132	2017	1.381
481	* PH 0034(159)39	036K	Meade	7.9	SD34	SD34 - Fm SD79 E 8 mi	Shoulder Widening, Spot Grading, AC Surfacing & Replace Structure (RCBC) Over Cottle Ck	5.654	2017	6.282
482	* PH 00SW(43)	05H9	Lawrence Meade Pennington	3.3	I90E US14A US16 US85	Various Locations Statewide	High Friction Surface Treatment	1.836	2017	2.040

Seq	Project Number	PC #	County	Length	Route	Location of Project	Type of Improvement	Federal Funds ¥	Fiscal Year	Total Cost(Mil $) ¥
483	P TAPU(05)	04U6	Meade	0.8		Black Hawk - On the south side of W. Elm St. from Short St. to Seeaire St., on the east side of Seeaire St. from W. Elm St. to Oak Ct. and a portion along Peaceful Pines Road from Seeaire St. west approximately 783 feet.	Sidewalk Construction	0.276	2017	0.337
484	PH 0901(194)36	05W7	Brookings Meade Moody	34.1	I29N I29S I90E I90W	I-90 - Fm Exit 37 to 2 miles south of Tilford, I-29 - Fm Exit 121 north to Brookings	Dynamic Advisory Speed Signs	0.459	2017	0.510
485	PH 0040(314)	05X3	Butte Fall River Harding Lawrence Meade Oglala Lakota Pennington	95.2	SD34 SD407 SD44 US14A US18 US85	Rapid City Region	Centerline Rumble Stripes	0.510	2017	0.510
486	NH 0212(00)114 NH 0073(00)174	04NF 04T7	Meade	0.5	SD73 US212	US212 - Through Faith; SD73 - Through Faith	ADA Curb Ramp Upgrades	0.000	2018	0.298
487	NH 0042(67)	05KY	Harding Meade	59.4	SD34 SD73 US85	Various Routes in the Belle Fourche Area	Chip Seals	1.670	2018	2.038
488	NH-P 0041(156)	05L5	Meade Pennington	19.0	SD240 SD34	Various Routes in the Rapid City Area	Chip Seal	0.533	2018	0.650
489	NH-P 0042(66)	05LA	Butte Meade	61.1	SD168 SD79 US212	Various Locations in the Belle Fourche Area	Crack Leveling	1.839	2018	2.245
490	* IM 0901(187)46	034J	Meade	0.0	I90E	I90 - Exit 46 Interchange	Reconstruct Interchange	8.981	2020	9.873

Seq	Project Number	PC #	County	Length	Route	Location of Project	Type of Improvement	Federal Funds ¥	Fiscal Year	Total Cost(Mil $) ¥
491	IM 0901(181)0	04NH	Jackson Lawrence Meade Pennington	131.6	I90E I90W	I-90 - Rapid City Region	Crossroad Improvements	0.985	2020	1.082

Seq	Project Number	PC #	County	Length	Route	Location of Project	Type of Improvement	Federal Funds ¥	Fiscal Year	Total Cost(Mil $) ¥
492	P 0033(15)	041V	Lyman Mellette Todd Tripp	40.4	SD47 SD49 US83	Various Locations in the Winner Area	Pipe Work	1.396	2017	1.703
493	P 0033(24)	055T	Lyman Mellette	35.6	SD273 SD44	Various Routes in the Winner Area	Chip Seal	0.893	2017	1.089
494	P SRTS(44)	04P3	Mellette	0.0		Wood	P.E., Non Infrastructure and Construct New Sidewalk	0.062	2017	0.062
495	NH 0083(75)39 NH 0018(183)247 NH 0183(22)2 P 0044(181)257 P 0047(106)52 P 0049(04)35	03UE 03UF 03UG 03UH 03UJ 03UK	Lyman Mellette Tripp	0.0	SD44 SD47 SD49 US18 US183 US83	US83 - Str.s 2.3 S of SD44E Over a creek & 3.1 N of the Mellette Co Line Over Horse Ck; US18 - Str.s 3.9 E of US183 Over Big Hollow Ck & 2 SE of Winner Over W Branch of Thunder Ck; US183 - Str 2.2 N Of the Neb State Line Over the Keya Paha River; SD44 - Str 4 E of US18 Over Thunder Ck; SD47 - Str 5.3 S of SD49 Over Bull Ck; SD49 - Str 7 S oh Hamill Over a creek	Scour Protection and/or Column Repair	0.754	2019	0.920
496	P 0044(197)196	05FU	Mellette	0.0	SD44	SD44 - Str 0.7 W of US83 Over the Little White River	Epoxy Chip Seal, Joint Replacement	0.210	2019	0.257
497	NH 0083(82)25 NH 0018(208)175	03RR 05TM	Bennett Mellette Todd	55.1	US18 US83	US83 - Fm the W Junction of US18 to the N Junction of SD44; US18 - Fm the Bennett/Todd County Line to White Horse	US83 - Mill & AC Resurfacing, Drainage Improvement, Bridge Berm Repair; US18 - Spot AC Surfacing of Shoulders	6.865	2019	8.539
498	* NH 0083(79)45	04E7	Jones Mellette	11.0	US83	US83 - Fm North of White River to N of the Mellette/Jones Co Line	Grading, Interim Surfacing, Structure Replacement over the White & Little White River	19.056	2019	23.507
499	* NH 0083(80)44	04E8	Jones Mellette	23.3	US83	US83 - From White River to S of Murdo	AC Surfacing, ADA Upgrades	12.633	2020	15.416
500	PH 8048(04)	04JH	Mellette	0.0		Various County, City, & Township Roads in Mellette County	Signing & Delineation, PE	0.773	2020	0.773

Seq	Project Number	PC #	County	Length	Route	Location of Project	Type of Improvement	Federal Funds ¥	Fiscal Year	Total Cost(Mil $) ¥
501	BRF 6418(09)	02ER	Miner	0.2		Structure 7S & 2.6E of Carthage over Rock Creek	Structure & Approach Grading	0.243	2017	0.304
502	BRO 8049(20)	02EC	Miner	0.2		Structure 5S & 6.6W of Howard over Rock Creek	Structure & Approach Grading	0.259	2017	0.323
503	NH-P 0021(159)	055G	Aurora Charles Mix Gregory Hanson McCook Miner	78.3	SD203 SD25 SD251 SD258 SD42 SD47 US18	Various Routes in the Mitchell Area	Chip Seal	2.680	2017	3.270
504	BRF 6211(09)	02EZ	Miner	0.2		Structure 1E & 2S of Howard over the West Fork of the Vermillion River	Structure & Approach Grading	0.248	2018	0.309
505	P 0034(187)366	05UH	Miner	6.7	SD34	SD34 - Fm Howard to the US81 West Junction	AC Resurfacing	1.550	2019	1.893
506	P 0025(80)88	05J1	Kingsbury Miner	13.1	SD25	SD25 - Fm the E Junction of SD34 W of Howard, N to the Miner/Kingsbury County Line	Mill and AC Overlay	3.288	2020	4.012

Seq	Project Number	PC #	County	Length	Route	Location of Project	Type of Improvement	Federal Funds ¥	Fiscal Year	Total Cost(Mil $) ¥
507	* P 0115(51)104 IM 0293(102)98 P TAPR(18)	03RT 04A8 05KP	Minnehaha	3.5	I29N I29S SD115	SD115 - Fm I-29 to Quarry Road/Zero St in Dell Rapids; I29 - Exit 98 (Dell Rapids) ; Dell Rapids - Along SD115 from Quarry Road to 4th Street	Grading & PCC Surfacing, Lighting, Replace Structure (Bridge), PCC Resurfacing; Interchange Reconstruction, RCBC Repair, Shared Use Path Construction	17.918	2017	21.160
	Grading & PCC Surfacing, Lighting, Replace Structure (Bridge), PCC Resurfacing									
508	* IM 0909(75)402 NH 0100(104)420	00WN 00X8	Minnehaha	0.0	I90E I90W	I90 - Exit 402 (Veterans Parkway/Timberline); Veterans Parkway - Fm I90 to Rice Street	Construct Interchange; Grading, Surfacing & Structures	39.124	2017	48.275
509	IM 0909(81)406	021X	Minnehaha	0.0	I90E I90W	I90 - Str, Over Split Rock Creek 0.4 E of SD11	Replace Structures, Approach Grading	5.299	2017	6.104
510	IM 0293(101)86 IM 0909(85)396	03R7 03R8	Minnehaha	0.0	I29N I90E I90W	I29 - Strs, County Road over I29, 2.2. N of I90 Intch: County Road over I29, 3.3 N of I90 Intch & County Road over I29, 2.0 S of SD115 Intch; I-90 - Strs, I90/I29 Intch & Kiwanis Ave over I90, 0.5 E of I29 Intch:	Entire Superstructure Painting and Zone Painting; Bolted Splice	1.074	2017	1.181
511	* IM 0909(87)401	04DD	Minnehaha	10.8	I90E I90W	I90 - EBL & WBL, Fm E of the I229 Interchange to the Minnesota State Line	AC Overlay	10.610	2017	11.981
512	* IM 0293(109)85	05EG	Minnehaha Moody	24.8	I29N I29S	I29 NBL & SBL - Fm S of Exit 86 (Crooks) to N of Exit 109 (SD34)	AC Surfacing & Pipe Work	22.195	2017	24.398
513	NH-P 0115(53)89	056T	Minnehaha	12.1	SD115	SD115 - Fm the End of the Divided Lanes, N 12.1 mi	Repair Shoulders	0.335	2017	0.408
514	PS 1423(06)	05JU	Minnehaha	0.0		Marion Road in Sioux Falls, 186639V, E&E Railroad	Crossing Surface Rehabilitation	0.072	2017	0.080
515	PS 8050(70)	05K0	Minnehaha	0.0		Grange Avenue in Sioux Falls, 186650V, E&E Railroad	Improve Crossing Surface, Signal Upgrade	0.185	2017	0.206
516	PS 0022(58)	05K1	Minnehaha	0.0		West Ave, 186646F and 10th Street 186645Y, E&E Railroad	Rehabilitation of Crossing Surfaces, Signal Upgrades, PE	0.450	2017	0.500

Seq	Project Number	PC #	County	Length	Route	Location of Project	Type of Improvement	Federal Funds ¥	Fiscal Year	Total Cost(Mil $) ¥
517	NH 2042(04)	04XM	Minnehaha	2.1		Arrowhead Parkway - Fm Sycamore to Highline Ave in Sioux Falls	Grading, Storm Sewer, Curb & Gutter & PCCP Surfacing	5.852	2017	7.140
518	P TAPR(14)	05CF	Minnehaha	0.2		Garretson - Along Dows St. from Main St. to Lacey Ave., and along Lacey Ave. from Dows St. to existing sidewalk	Shared Use Path Construction	0.114	2017	0.146
519	P TAPU(02)	04Q9	Minnehaha	0.4		In Hartford, Along Railroad Street and the South Side of Highway SD38, from Railroad Street to 2nd Street.	Shared Use Path Construction	0.307	2017	0.384
520	P TAPR(20)	05MY	Minnehaha	0.0		Dell Rapids - Along SD 115 from the intersection of SD115/4th Street W to Golf View Drive	Shared Use Path Construction	0.069	2017	0.085
521	P TAPU(17)	05MV	Minnehaha	0.0		Crooks - West Avenue (Co. Hwy. 137) fm 7th Street to Main Street	Shared Use Path Construction	0.363	2017	0.459
522	IM 0293(108)78	05NQ	Lincoln Minnehaha	13.5	I29N I29S	I29 - Fm S of 26th St in Sioux Falls to appx. 1.0 mi S of Exit 86 (Crooks)	Pavement Restoration	0.627	2017	0.765
523	PP 0022(62)	05RK	Minnehaha	0.0		Ellis & Eastern Railroad - Fm Brandon To Ellis	Replace Crossbuck Signs	0.036	2017	0.040
524	PS 1286(13)	05RW	Minnehaha	0.0		Holly Blvd. in Brandon SD, DOT 186712R	Crossing Surface Rehabilitation	0.054	2017	0.060
525	IM 0292(76)56 IM 0293(104)96	04DH 04DJ	Lincoln Minnehaha	0.0	I29N	I29 - Str, Over I29, 3.0 S of US18W Intch; I29 NB - Str, Over RR, 0.6 N of SD44 Intch; I29 - Str, County Rd over I29, 2.0 S of SD115 Intch	Deck Overlay, Joint Modification, Joint Replacement (Approach Slabs); Deck Overlay, Joint Replacement and Approaches	0.707	2018	0.777
526	IM 0020(155)	04XN	McCook Minnehaha	0.0	I90E I90W	Mitchell Region on I90	Scour Protection	0.881	2018	0.969
527	BRF 1314(07)	02TL	Minnehaha	0.2		Structure on 8th St., E of Phillips Ave. over the Big Sioux River in Sioux Falls (City owned) SN 50-203-206	Structure & Approach Grading	1.000	2018	2.500

Total Project = $2.5 (Federal Bridge Funds = $1.0, Local Match = $0.25, Local Funds = $1.25)

Seq	Project Number	PC #	County	Length	Route	Location of Project	Type of Improvement	Federal Funds ¥	Fiscal Year	Total Cost(Mil $) ¥
528	P 1358(04)	05JD	Minnehaha	0.0		Rotary and Norline Greenway Parks at the intersection of Southeastern Avenue and 26th Street in Sioux Falls	Grading, landscaping, Shared Use Path, Structures, Lighting, Trailhead	1.108	2018	1.873
529	NH-P 0022(60)	05L6	Lincoln Minnehaha Turner	15.9	SD19 SD44	Various Routes in the Sioux Falls Area	Chip Seal	1.335	2018	1.629
530	* IM 2292(06)5	4778	Minnehaha	0.0	I229N I229S	I229 - Exit 5 (26th St. Intch/Yeager Rd) in Sioux Falls	Interchange Improvement	10.817	2019	12.617
531	IM 0909(86)379 IM 0294(70)103	04DU 04DT	Minnehaha Moody	0.0	I29N I90E I90W	I90 - Strs, Exit 379 (SD19); Over I90 1.2 E of Exit 379 (SD19); 4.8 W & 2.8 W of Exit 390 (SD38); 2.1 W of Exit 396 (I29); I29 - Strs, 3.2 N of Minnehaha County Line, 5.0 S of Exit 109 (SD34); Exit 109 (SD34); Exit 114 (SD32)	Zone Painting, Girder Repair	1.018	2019	1.119
532	NH-P 0011(00)77	04PE	Minnehaha	3.7	SD11	SD11 - Through Brandon	ADA Curb Ramp Upgrades	0.000	2019	0.292
533	* P 1358(05) P 1225(06)	05JE 05JF	Minnehaha	0.0		26th Street from Cleveland Avenue to 1,050 feet West of Southeastern Avenue in Sioux Falls; Southeastern Avenue from Klondike Trail to South Lighthouse Place in Sioux Falls	Grading, Intersection Improvements, Storm Sewer, Curb & Gutter, PCCP and AC Surfacing, Signals, Lighting, Permanent Signing, Sidewalk, Structure	15.223	2019	20.693
534	PH 1400(10)	00YE	Minnehaha	0.0		City of Sioux Falls - Western & 41st St.	Install Right Turn Lane EB to SB and WB to NB, Widen S Leg For Additional Lt Turn Lane, PE, ROW	0.807	2019	0.896
535	P 1358(02) NH 2042(28) NH 1157(02) NH 0011(101)72	05C2 05UW 05C3 05C4	Minnehaha	1.4	SD11N SD11S	Six Mile Road - Fm 500' N of Arrowhead Parkway, S 1000' in Sioux Falls; Arrowhead Parkway - Fm Highline Avenue to Six Mile Road; S. Powderhouse Road - Fm Arrowhead Parkway N 1000' in Sioux Falls; SD11 - Fm Arrowhead Parkway S 500' in Sioux Falls	Grading, Storm Sewer, Curb & Gutter & PCCP Surfacing, ROW, Signals, Lighting	8.500	2019	10.372

Seq	Project Number	PC #	County	Length	Route	Location of Project	Type of Improvement	Federal Funds ¥	Fiscal Year	Total Cost(Mil $) ¥
536	IM 0909(33)411	6567	Minnehaha	0.0	I90W	I90 - WBL, Valley Springs Rest Area E of Sioux Falls	Rest Area Modification, Demolish Existing Building, Construct New Building, Widen Parking Lot, Replace Picnic Shelters as Needed, Expand Lagoon & Riprap	3.467	2020	4.330
537	P 0011(00)88	02S1	Minnehaha	0.0	SD11	SD11 - 7.2 N I 90 Interchange over West Pipestone Ck	Column Repair	0.000	2020	0.039
538	* P 1186(07)	03YG	Minnehaha	0.2		W 60th St. N from I29, E 0.50 mi. to N. Westport Ave. in Sioux Falls	Grading, Traffic Signals, Curb & Gutter, Sidewalk, PCCP Paving, Storm Sewer, ADA Upgrade, Pavement Markings, ROW	4.138	2020	5.049
539	P 0042(65)344	05F0	McCook Minnehaha	13.1	SD42	SD42 - Fm W of SD19 to SD17	Mill, Full Depth Reclamation, AC Surfacing, & Pipe Work	7.613	2020	9.289
540	PH 000S(343) P 0038(46)332	04J4 05UR	McCook Minnehaha	16.6	SD38	SD38 - Fm US81 to SD19; Jct of SD19/SD38	Mill & AC Resurfacing; Rural Intersection Conflict Warning System (RICWS)	4.364	2020	5.304

Seq	Project Number	PC #	County	Length	Route	Location of Project	Type of Improvement	Federal Funds ¥	Fiscal Year	Total Cost(Mil $) ¥
541	* IM 0293(109)85	05EG	Minnehaha Moody	24.8	I29N I29S	I29 NBL & SBL - Fm S of Exit 86 (Crooks) to N of Exit 109 (SD34)	AC Surfacing & Pipe Work	22.195	2017	24.398
542	BRO 8051(12)	03DX	Moody	0.2		Structure 2E & 2.2N of Flandreau, on 483 Ave., over Mud Creek SN 51-170-078	Structure & Approach Grading	0.235	2017	0.294
543	PH 0901(194)36	05W7	Brookings Meade Moody	34.1	I29N I29S I90E I90W	I-90 - Fm Exit 37 to 2 miles south of Tilford, I-29 - Fm Exit 121 north to Brookings	Dynamic Advisory Speed Signs	0.459	2017	0.510
544	IM 0294(69)121	04NM	Brookings Codington Deuel Grant Moody Roberts	0.0	I29N I29S	I-29 Aberdeen Region	Interstate Crossroad Improvements	0.243	2018	0.267
545	NH 0022(61)	05LN	Lake Moody	10.3	SD34	Various Routes in the Sioux Falls Area	Joint and Spall	0.964	2018	1.177
546	IM 0909(86)379 IM 0294(70)103	04DU 04DT	Minnehaha Moody	0.0	I29N I90E I90W	I90 - Strs, Exit 379 (SD19); Over I90 1.2 E of Exit 379 (SD19); 4.8 W & 2.8 W of Exit 390 (SD38); 2.1 W of Exit 396 (I29); I29 - Strs, 3.2 N of Minnehaha County Line, 5.0 S of Exit 109 (SD34); Exit 109 (SD34); Exit 114 (SD32)	Zone Painting, Girder Repair	1.018	2019	1.119
547	IM 0294(71)121	05FF	Brookings Moody	0.0	I29N I29S	I29 N/S - Strs. 7 N SD32 Interchange; 1 S Brookings Co. Line; 2.2 N Moody Co. Line; 0.9 S US14 Interchange	High Friction Surface Treatment Epoxy Chip Seal	0.692	2019	0.761
548	P 0013(42)115 P 0324(05)357	04EV 04F7	Brookings Moody	14.4	SD13 SD324	SD13 - Fm 7 mi N of Flandreau, N 6 mi; SD324 - Fm I29 to SD13	Mill and AC Resurfacing	3.871	2019	4.784

Seq	Project Number	PC #	County	Length	Route	Location of Project	Type of Improvement	Federal Funds ¥	Fiscal Year	Total Cost(Mil $) ¥
549	PH 00SW(44)	05HC	Bon Homme Buffalo Edmunds Hutchinson Jerauld McPherson Moody	0.0		Various Paved County and City Roads in the Aberdeen & Mitchell Regions	Signing & Delineation, PE	1.414	2019	1.414

Seq	Project Number	PC #	County	Length	Route	Location of Project	Type of Improvement	Federal Funds ¥	Fiscal Year	Total Cost(Mil $) ¥
550	NH-P 0043(17)	056A	Custer Oglala Lakota	31.3	SD391 SD87 US18	Various Routes in the Custer Area	Rout and Seal	0.132	2017	0.160
551	P SRTS(29)	03X2	Oglala Lakota	0.0		Kyle	Safe Routes to School, Sidewalk, and Non-infrastructure projects. PE	0.069	2017	0.069
552	PH 0040(314)	05X3	Butte Fall River Harding Lawrence Meade Oglala Lakota Pennington	95.2	SD34 SD407 SD44 US14A US18 US85	Rapid City Region	Centerline Rumble Stripes	0.510	2017	0.510
553	NH-P 0043(19)	05L0	Custer Oglala Lakota	31.3	SD391 SD87 US18	Various Routes in the Custer Area	Chip Seal	0.131	2018	0.160
554	NH 0018(201)62	04WL	Fall River Oglala Lakota	25.5	US18	US18 - Fm the S Junction with US385 to Oglala	Mill & AC Resurfacing, Pipe Work	6.298	2019	7.892
555	PH 00SW(52)	05M6	Corson Dewey Haakon Harding Jackson Jones Oglala Lakota Perkins Sully Todd Walworth Ziebach	0.0		Various Paved County and City Roads in the Pierre and Rapid City Regions	Signing & Delineation, PE	0.694	2019	0.694
556	NH 0018(202)120	04WU	Bennett Oglala Lakota	20.8	US18	US18 - Fm the Junction with SD391 to W of Martin	Mill & AC Resurfacing, Pipe Work	4.759	2020	5.963

Seq	Project Number	PC #	County	Length	Route	Location of Project	Type of Improvement	Federal Funds ¥	Fiscal Year	Total Cost(Mil $) ¥
557	IM-PH 0902(167)58	05MJ	Pennington	0.0	I90E I90W	I90 - Strs, Haines Ave Interchange	Diaphragm, Bent Cap, Approach Slab Repair, High Friction Surface Treatment Epoxy Chip Seal & Joints, Approach Pavement	0.827	2017	1.012
558	BRF 6403(09)	02JT	Pennington	0.2		SN 52-162-272 located 0.6W & 0.1S of Rochford over Rapid Creek	Structure & Approach Grading	0.313	2017	0.392
559	NH-P 0043(16)	055D	Custer Pennington	37.5	SD40 US16A US16AE US16AW	Various Routes in the Custer Area	Chip Seal	1.425	2017	1.739
560	NH-P 0041(152)	055L	Meade Pennington	29.9	SD240 SD240E SD240W SD34 SD44	Various Routes in the Rapid City Area	Chip Seal	1.162	2017	1.418
561	P 0240(13)128	056G	Pennington	6.3	SD240	SD240 - Fm Wall to Bad Lands National Park	Rout and Seal	0.026	2017	0.032
562	* PH 00SW(43)	05H9	Lawrence Meade Pennington	3.3	I90E US14A US16 US85	Various Locations Statewide	High Friction Surface Treatment	1.836	2017	2.040
563	* NH 0016(84)67	049F	Pennington	0.6	US16	US16 - Fm Flormann St to St James St. in Rapid City	Urban Grading, Storm Sewer, Curb & Gutter, Sidewalk, Lighting, Signals & PCC Surfacing	5.381	2017	7.008
564	P 0ENH(216)	03L2	Pennington	0.0		Along Main Street in Hill City	Streetscape, PE, & Construction	0.225	2017	0.275
565	PS 1575(16)	05RG	Pennington	0.0		Lacrosse St in Rapid City, DOT#190137R	Crossing Surface Rehabilitation	0.054	2017	0.060

Seq	Project Number	PC #	County	Length	Route	Location of Project	Type of Improvement	Federal Funds ¥	Fiscal Year	Total Cost(Mil $) ¥
566	PH 0040(314)	05X3	Butte Fall River Harding Lawrence Meade Oglala Lakota Pennington	95.2	SD34 SD407 SD44 US14A US18 US85	Rapid City Region	Centerline Rumble Stripes	0.510	2017	0.510
567	IM 0902(165)53	04DL	Jackson Pennington	0.0	I90E I90W	I90 - Strs, Over Box Elder Crk 0.6 SE of Meade Co Line; Over I90 2.3 E of Exit 61 (US16B); Over I90 at Exit 112 (US14); Over County Road 3.6 NW of the SD240 Intch	Epoxy Deck Seal, Abutment Backwall Repair	0.791	2018	0.869
568	NH 0044(00)44 NH 0016(00)69	04TG 05JH	Pennington	1.9	SD44 SD44E SD44W US16E US16W	SD44/US16 (Omaha Street) - Fm 12th Street to LaCrosse St in Rapid City	Traffic Signal Upgrades, ADA Upgrades	0.000	2018	1.853
569	P 016A(08)59	04FU	Pennington	0.0	US16AE US16AW	US16A WB & EB - Over US16E at the Keystone Interchange	Bridge Rehabilitation	0.704	2018	0.859
570	P 0244(11)27	04FT	Pennington	0.4	SD244	SD244 - 3.2 mi S of US385 & 16 Over Palmer Gulch	Replace Structure (Bridge) and Approach Grading, Turn Lanes & Spot Grading	1.303	2018	1.591
571	P 6480(04)	5777	Pennington	9.7		Sheridan Lake Road from Junction. of US385 to Alberta Road	Grading, Base Course, Curb & Gutter, AC Surfacing	4.437	2018	8.500
	Total = $8.5; STP/Match = $5.415; Local Funds = $3.085									
572	BRO 8052(49)	6890	Pennington	0.2		0.4 E & 0.3 N of Hill City Over Major Lake Spillway (City Owned)	Structure & Approach Grading	0.223	2018	0.279
573	BRO 8052(66)	03YD	Pennington	0.2		Structure 0.8E & 1.8S of Johnson Siding over Rapid Creek (Thunderhead Falls Road) SN 52-316-316	Structure & Approach Grading	0.243	2018	0.304
574	NH 0044(00)45	0515	Pennington	0.0	SD44	Intersection of SD44 (Omaha St) and East Boulevard in Rapid City	Intersection Improvements	0.000	2018	0.909

Seq	Project Number	PC #	County	Length	Route	Location of Project	Type of Improvement	Federal Funds ¥	Fiscal Year	Total Cost(Mil $) ¥
575	NH-P 0040(238)	05KU	Custer Lawrence Pennington	24.2	SD40 US14A US14E US14W	Various Routes in the Rapid City Region	Rout and Seal	0.097	2018	0.119
576	NH-P 0041(156)	05L5	Meade Pennington	19.0	SD240 SD34	Various Routes in the Rapid City Area	Chip Seal	0.533	2018	0.650
577	NH 0043(20)	05LF	Custer Pennington	27.6	US16 US16E US16W US385	Various Routes in the Custer Area	Joint and Spall Repair	2.692	2018	3.285
578	NH-P 0041(157)	05LH	Pennington	6.8	SD44 SD445	Various Routes in the Rapid City Area	Joint and Spall Repair	0.643	2018	0.784
579	P 0231(12)80	02R5	Pennington	1.1	SD231 SD231N SD231S	SD231, SD231 N&S - Fm Sheffer St. to Sturgis Road in Rapid City	Urban Grading, Roadway Lighting, Storm Sewer, Curb & Gutter, Sidewalk, Traffic Signals, Pedestrian Crossing & PCC Surfacing	9.414	2018	12.115
580	P TAPU(15)	05CC	Pennington	0.5		Rapid City - Along I-190 and SD44 / Omaha St., from approximately 850 feet North of the Rapid Creek Bridge along I190, to N. Mount Rushmore Rd.	Shared Use Path Construction	0.138	2018	0.169
581	P TAPU(09)	04UA	Pennington	0.9		Rapid City - On the east side of Cambell St. from the end of the side path south of Rocker Dr., north to the rail banked line south of Centre St., southeast on the rail bed to Kennel Dr., north on the west side of Kennel Dr. to Centre St., east on the north side of Centre St. to a private property connection to the intersection of E. Omaha St./Hwy. 44 and Mickelson Dr.	Shared Use Path Construction	0.207	2018	0.573
582	PP 3269(01) Coordinate with PCN 01DJ	05RH	Pennington	0.0		Radar Hill Road, S of Hwy1416 Intersection, DOT#190122B	Install Crossing Gates & Pre-emption with New Traffic Signals	0.108	2018	0.120

Seq	Project Number	PC #	County	Length	Route	Location of Project	Type of Improvement	Federal Funds ¥	Fiscal Year	Total Cost(Mil $) ¥
583	PH 3230(05) Coordinate with PCN 05RH	01DJ	Pennington	3.0		Box Elder - Pennington Co Rd 14-16 - Radar Hill Rd Intersection and Commercial Gate Road	Intersection Reconstruction, Add Turn Lanes	3.270	2019	3.632
584	PH 8052(71)	04L4	Pennington	0.0		Various County, City, & Township Roads in Pennington County	Signing & Delineation, PE	2.200	2019	2.200
585	P 016A(00)55	04PG	Pennington	1.3	US16A	US16A - Through Keystone	US16A - Mill & AC Resurfacing & ADA Curb Ramp Upgrades	1.000	2019	1.245
586	* NH 0044(167)44 P 0231(13)79	027K 03CP	Pennington	1.2	SD231 SD231N SD231S SD44 SD44E SD44W	SD231 (W Chicago/W Omaha) - Fm Sheffer St to Mt View Rd (SD44) in Rapid City; SD44 (W Omaha St) - Fm Mt. View Rd to the start of the divided lanes Near 12th St	Urban Grading, Storm Sewer, Curb & Gutter, Sidewalk, Traffic Signals, PCC Surfacing, Str Repair & Widening Over Rapid Creek, Lighting	10.448	2019	13.389
587	EM-BRF 6403(06) Total Project Estimated at $10.4 mill. ($7.65 in Earmark Funds, & $2.35 in Local Funds & $0.4 in Bridge Funds.)	00CL	Pennington	9.5		South Rochford Rd fm Rochford SW to Deerfield Rd	Grading, Drainage, Base Course, Asphalt Concrete, & PE For Structure #52-162-272	8.522	2019	10.400
588	IM 0902(168)59	05TH	Pennington	0.0	I90W	I-90 - Between Exit 59 & Exit 60	Median Crossover	0.475	2019	0.522
589	* IM 0902(112)59	6568	Pennington	0.0	I90E I90W	I90 - Exit 59, (LaCrosse Street) in Rapid City	Interchange Reconstruction, PCC Surfacing, Aux. Lane Addition (WB & EB), Str Widening, Deck Overlay, Approach Slabs	17.069	2020	19.828
590	IM 0901(181)0	04NH	Jackson Lawrence Meade Pennington	131.6	I90E I90W	I-90 - Rapid City Region	Crossroad Improvements	0.985	2020	1.082
591	P 0044(200)65	05J8	Pennington	9.4	SD44	SD44 - Fm 1.2 mi W of Base Line Road to Rapid Creek	Cold in Place Processing, AC Resurfacing, Pipe Work	3.958	2020	4.830

Seq	Project Number	PC #	County	Length	Route	Location of Project	Type of Improvement	Federal Funds ¥	Fiscal Year	Total Cost(Mil $) ¥
592	NH 0044(203)39	05Q8	Pennington	0.0	SD44	SD44 - Str 4.1 SW of Jct SD231 Over Rapid Creek	Zone Painting, Replace Open Joints, Repair Spalling at Barrier Joints and Edge of Slab	0.252	2020	0.307

¥ Costs reflect anticipated inflation

Seq	Project Number	PC #	County	Length	Route	Location of Project	Type of Improvement	Federal Funds ¥	Fiscal Year	Total Cost(Mil $) ¥
593	P-PH 0073(60)231 NH-PH 0012(168)80 NH 0012(159)91	023A 02QB 02R8	Perkins	22.0	SD73 US12	SD73 - Fm 1.5 mi N of the Grand River (Dewitt Rd) to the west Junction. of US12; US12 - From the ND State Line to Lemon; US12 - Through Lemmon	SD73 - Shoulder Widening & AC Shoulder Surfacing, Roadway Lighting, Replace Structure (RCBC) Over E Flat Creek; US12 - Shoulder Widening & AC Shoulder Surfacing, Roadway Lighting, Replace Structure; US12 Through Lemmon - Lighting & Curb Ramp Upgrades	13.265	2017	14.178
	SD73 - Fm 1.5 mi N of the Grand River (Dewitt Rd) to the west Jct. of US12									
594	P 0042(52)	042E	Butte Harding Meade Perkins	13.7	SD73 SD79 SD79N SD79S US85	Various Locations in the Belle Fourche Area	Bore and Jack Pipe	0.982	2017	1.392
595	NH 0012(184)80 P 0073(69)229	04DV 04DW	Perkins	31.6	SD73 US12	SD73 - Fm the Grand River to the West Junction of US12; US12 - Fm the ND State Line E to the Perkins/Corson County Line	SD73 - Full Depth Reclamation & Resurfacing; US12 - Mill & AC Resurfacing	10.548	2018	13.130
596	PH 00SW(52)	05M6	Corson Dewey Haakon Harding Jackson Jones Oglala Lakota Perkins Sully Todd Walworth Ziebach	0.0		Various Paved County and City Roads in the Pierre and Rapid City Regions	Signing & Delineation, PE	0.694	2019	0.694
597	P 0020(166)41	05EU	Harding Perkins	24.4	SD20	SD20 - Fm 10 W of the W SD79 Junction to W of Bison	Mill & AC Resurfacing, Pipe Work	9.076	2020	11.075

Seq	Project Number	PC #	County	Length	Route	Location of Project	Type of Improvement	Federal Funds ¥	Fiscal Year	Total Cost(Mil $) ¥
598	NH 0212(00)208	05HY	Potter	0.0	US212	US 212 - Str. at the Dewey-Potter County Line over the Missouri River (Oahe Lake)	Replace Overheight Portal	0.049	2018	0.059
599	BRO 8054(04)	02X0	Potter	0.2		Structure 7N & 6.8W of Gettysburg over the Cheyenne Creek SN 54-152-090	Structure & Approach Grading	0.264	2018	0.331
600	NH 0031(35)	05KT	Lyman Potter Stanley	52.0	US212 US83 US83N US83S	Various Routes in the Pierre Area	Rout and Seal	0.209	2018	0.255
601	NH-P 0031(34)	05L4	Haakon Hughes Hyde Jackson Potter Stanley	84.7	SD1806 SD34 SD47 SD73	Various Routes in the Pierre Area	Chip Seal	2.632	2018	3.212
602	PH 8054(05)	02UK	Potter	0.0		Various County, City, & Township Roads in Potter County	Signing & Delineation, PE	1.155	2018	1.155
603	NH 0012(152)187 P 1806(06)365 NH 0212(149)208	02A6 02A7 02A8	Corson Potter Walworth	0.0	SD1806 US12 US212	SD1806 - 0.4 mi N of US12; US12 - Missouri River Bridge at Mobridge; US212 - Missouri River Bridge at Forest City	Substructure Work, Bearing Reset	0.447	2018	0.546
604	P 1804(48)292	05UV	Potter Sully	15.4	SD1804	SD1804 - Fm the Agar Road N to US212	Mill & AC Resurfacing	2.209	2019	2.695
605	NH 0212(182)187	05EN	Dewey Potter	30.9	US212	US 212 - Fm LaPlant to the W Junction of US83	Mill & AC Resurfacing, Pipe work	6.953	2020	8.485
606	* NH 0212(165)224	039L	Potter	1.7	US212	US212 - Through Gettysburg	Urban Grading, PCC Surfacing, ADA Upgrades, Storm Sewer, Roadway Lighting	7.536	2020	9.672

Seq	Project Number	PC #	County	Length	Route	Location of Project	Type of Improvement	Federal Funds ¥	Fiscal Year	Total Cost(Mil $) ¥
607	P 0010(00)17	04UQ	Regionwide	0.0		Regionwide	Aberdeen Region Bridge Rehabilitation	0.000	2017	0.306
608	P 0020(00)17	04UR	Regionwide	0.0		Regionwide	Mitchell Region Bridge Rehabilitation	0.000	2017	0.306
609	P 0030(00)17	04UT	Regionwide	0.0		Regionwide	Pierre Region Bridge Rehabilitation	0.000	2017	0.306
610	P 0040(00)17	04UU	Regionwide	0.0		Regionwide	Rapid City Region Bridge Rehabilitation	0.000	2017	0.306
611	P 000S(00)013	043A	Regionwide	0.0		Various Locations in the Rapid City Region	County Pavement Marking	0.000	2017	0.156
	$0.156 - State funds at 60/40 (State - $0.094, County - $0.062)									
612	P 000S(00)014	043C	Regionwide	0.0		Various Locations in the Aberdeen Region	County Pavement Marking	0.000	2017	0.264
	$0.264 - State funds at 60/40 (State - $0.158, County - $0.106)									
613	P 000S(00)016	043E	Regionwide	0.0		Various Locations in the Mitchell Region	County Pavement Marking	0.000	2017	0.372
	$0.372 - State funds at 60/40 (State - $0.223, County - $0.149)									
614	P 000S(00)015	043D	Regionwide	0.0		Various Locations in the Pierre Region	County Pavement Marking	0.000	2017	0.042
	$0.042 - State funds at 60/40 (State - $0.025, County - $0.017)									
615	PH 0010(97)	03V3	Regionwide	0.0		Various locations on the State System in the Aberdeen Region	Durable Pavement Marking	0.306	2017	0.306
616	PH 0020(131)	03UT	Regionwide	0.0		Various locations on the State System in the Mitchell Region	Durable Pavement Marking	0.561	2017	0.561
617	PH 0030(13)	03UU	Regionwide	0.0		Various locations on the State System in the Pierre Region	Durable Pavement Marking	0.224	2017	0.224

Seq	Project Number	PC #	County	Length	Route	Location of Project	Type of Improvement	Federal Funds ¥	Fiscal Year	Total Cost(Mil $) ¥
618	PH 0040(25)	03UV	Regionwide	0.0		Various locations on the State System in the Rapid City Region	Cold Plastics Durable Pavement Marking	0.204	2017	0.204
619	PH 0040(24)	03UW	Regionwide	0.0		Various locations on the State System in the Rapid City Region	Sprayable Durable Pavement Marking	0.332	2017	0.332
620	PH 0010(104)	04H5	Regionwide	0.0		Aberdeen Region	Corridor Signing, PE	1.020	2017	1.020
621	PH 0040(217)	04H2	Regionwide	0.0		Rapid City Region	Corridor Signing, PE	0.530	2017	0.530
622	PH 0020(173)	05H8	Regionwide	0.0		Mitchell Region	Centerline Rumble Stripes	0.408	2017	0.408
623	PH 0040(313)	05W6	Regionwide	0.0		Various locations in the Rapid City Region	Radar Speed Feedback Signs	0.204	2017	0.204
624	PH 0020(170)	05FY	Regionwide	0.0		Mitchell Region	Horizontal Curve Delineation	0.204	2017	0.204
625	PH 0010(130)	05X5	Regionwide	80.0		Aberdeen Region	Centerline Rumble Stripes	0.408	2017	0.408
626	P 0010(00)18	04UV	Regionwide	0.0		Regionwide	Aberdeen Region Bridge Rehabilitation	0.000	2018	0.208
627	P 0020(00)18	04UW	Regionwide	0.0		Regionwide	Mitchell Region Bridge Rehabilitation	0.000	2018	0.208
628	P 0030(00)18	04UX	Regionwide	0.0		Regionwide	Pierre Region Bridge Rehabilitation	0.000	2018	0.208
629	P 0040(00)18	04UY	Regionwide	0.0		Regionwide	Rapid City Region Bridge Rehabilitation	0.000	2018	0.208

Seq	Project Number	PC #	County	Length	Route	Location of Project	Type of Improvement	Federal Funds ¥	Fiscal Year	Total Cost(Mil $) ¥
630	P 0040(00)215	04LM	Regionwide	0.0		Various Locations in the Rapid City Region	County Pavement Marking	0.000	2018	0.156
	$0.156 - State funds at 60/40 (State - $0.094, County - $0.062)									
631	P 0010(00)216	04LN	Regionwide	0.0		Various Locations in the Aberdeen Region	County Pavement Marking	0.000	2018	0.264
	$0.264 - State funds at 60/40 (State - $0.158, County - $0.106)									
632	P 0020(00)217	04LP	Regionwide	0.0		Various Locations in the Mitchell Region	County Pavement Marking	0.000	2018	0.372
	$0.372 - State funds at 60/40 (State - $0.223, County - $0.149)									
633	P 0030(21)	04LQ	Regionwide	0.0		Various Locations in the Pierre Region	County Pavement Marking	0.000	2018	0.042
	$0.042 - State funds at 60/40 (State - $0.025, County - $0.017)									
634	PH 0010(105)	04H6	Regionwide	0.0		Various locations on the State System in the Aberdeen Region	Durable Pavement Marking	0.312	2018	0.312
635	PH 0020(146)	04H7	Regionwide	0.0		Various locations on the State System in the Mitchell Region	Durable Pavement Marking	0.572	2018	0.572
636	PH 0030(22)	04H8	Regionwide	0.0		Various locations on the State System in the Pierre Region	Durable Pavement Marking	0.229	2018	0.229
637	PH 0040(218)	04H9	Regionwide	0.0		Various locations on the State System in the Rapid City Region	Cold Plastics Durable Pavement Marking	0.208	2018	0.208
638	PH 0040(219)	04HA	Regionwide	0.0		Various locations on the State System in the Rapid City Region	Sprayable Durable Pavement Marking	0.338	2018	0.338
639	PH 0010(113)	04XX	Regionwide	0.0		Aberdeen Region	Corridor Signing, PE	0.961	2018	0.961
640	PH 0020(159)	04XY	Regionwide	0.0		Mitchell Region	Corridor Signing, PE	0.961	2018	0.961

Seq	Project Number	PC #	County	Length	Route	Location of Project	Type of Improvement	Federal Funds ¥	Fiscal Year	Total Cost(Mil $) ¥
641	PH 0040(229)	04Y1	Regionwide	0.0		Rapid City Region	Corridor Signing, PE	0.961	2018	0.961
642	PH 0020(164)	05G3	Regionwide	0.0		Mitchell Region	Intersection Improvements	0.468	2018	0.520
643	PH 0010(121)	05G4	Regionwide	0.0		Aberdeen Region	Intersection Improvements	0.468	2018	0.520
644	PH 0040(236)	05G6	Regionwide	0.0		Rapid City Region	Intersection Improvements	0.468	2018	0.520
645	PH 8010(27)	05W1	Regionwide	160.0		Various locations on the local system in the Aberdeen Region	Rumble Stripes and Durable Pavement Markings	1.040	2018	1.040
646	PH 8020(16)	05W2	Regionwide	160.0		Various locations on the local system in the Mitchell Region	Rumble Stripes and Durable Pavement Markings	1.040	2018	1.040
647	PH 8030(15)	05W3	Regionwide	160.0		Various locations on the local system in the Pierre Region	Rumble Stripes and Durable Pavement Markings	1.040	2018	1.040
648	PH 8040(20)	05W4	Regionwide	160.0		Various locations on the local system in the Rapid City Region	Rumble Stripes and Durable Pavement Markings	1.040	2018	1.040
649	PH 0010(128)	05W9	Regionwide	0.0		Aberdeen Region	Intersection Sight Distance Improvements	0.094	2018	0.104
650	PH 0020(171)	05WA	Regionwide	0.0		Mitchell Region	Intersection Sight Distance Improvements	0.094	2018	0.104
651	P 0040(00)219	04LU	Regionwide	0.0		Various Locations in the Rapid City Region	County Pavement Marking	0.000	2019	0.156
	$0.156 - State funds at 60/40 (State - $0.094, County - $0.062)									
652	P 0010(00)220	04LV	Regionwide	0.0		Various Locations in the Aberdeen Region	County Pavement Marking	0.000	2019	0.264
	$0.264 - State funds at 60/40 (State - $0.158, County - $0.106)									

Seq	Project Number	PC #	County	Length	Route	Location of Project	Type of Improvement	Federal Funds ¥	Fiscal Year	Total Cost(Mil $) ¥
653	P 0020(00)225	04LW	Regionwide	0.0		Various Locations in the Mitchell Region	County Pavement Marking	0.000	2019	0.372
	$0.372 - State funds at 60/40 (State - $0.223, County - $0.149)									
654	P 0030(00)226	04LX	Regionwide	0.0		Various Locations in the Pierre Region	County Pavement Marking	0.000	2019	0.042
	$0.042 - State funds at 60/40 (State - $0.025, County - $0.017)									
655	PH 0010(106)	04HT	Regionwide	0.0		Various locations on the State System in the Aberdeen Region	Durable Pavement Marking	0.318	2019	0.318
656	PH 0020(147)	04HU	Regionwide	0.0		Various locations on the State System in the Mitchell Region	Durable Pavement Marking	0.584	2019	0.584
657	PH 0030(23)	04HV	Regionwide	0.0		Various locations on the State System in the Pierre Region	Durable Pavement Marking	0.233	2019	0.233
658	PH 0040(220)	04HW	Regionwide	0.0		Various locations on the State System in the Rapid City Region	Cold Plastics Durable Pavement Marking	0.212	2019	0.212
659	PH 0040(221)	04HX	Regionwide	0.0		Various locations on the State System in the Rapid City Region	Sprayable Durable Pavement Marking	0.345	2019	0.345
660	P 000S(00)	04LY	Regionwide	0.0		Various Locations in the Rapid City Region	County Pavement Marking	0.000	2020	0.156
	$0.156 - State funds at 60/40 (State - $0.094, County - $0.062)									
661	P 000S(00)	04M0	Regionwide	0.0		Various Locations in the Aberdeen Region	County Pavement Marking	0.000	2020	0.264
	$0.264 - State funds at 60/40 (State - $0.158, County - $0.106)									
662	P 000S(00)	04M1	Regionwide	0.0		Various Locations in the Mitchell Region	County Pavement Marking	0.000	2020	0.372
	$0.372 - State funds at 60/40 (State - $0.223, County - $0.149)									
663	P 000S(00)	04M2	Regionwide	0.0		Various Locations in the Pierre Region	County Pavement Marking	0.000	2020	0.042
	$0.042 - State funds at 60/40 (State - $0.025, County - $0.017)									

Seq	Project Number	PC #	County	Length	Route	Location of Project	Type of Improvement	Federal Funds ¥	Fiscal Year	Total Cost(Mil $) ¥
664	PH 0010(107)	04JL	Regionwide	0.0		Various locations on the State System in the Aberdeen Region	Durable Pavement Marking	0.325	2020	0.325
665	PH 0020(151)	04JM	Regionwide	0.0		Various locations on the State System in the Mitchell Region	Durable Pavement Marking	0.595	2020	0.595
666	PH 0030(24)	04JN	Regionwide	0.0		Various locations on the State System in the Pierre Region	Durable Pavement Marking	0.238	2020	0.238
667	PH 0040(222)	04JP	Regionwide	0.0		Various locations on the State System in the Rapid City Region	Cold Plastics Pavement Marking	0.216	2020	0.216
668	PH 0040(223)	04JQ	Regionwide	0.0		Various locations on the State System in the Rapid City Region	Sprayable Pavement Marking	0.352	2020	0.352

Seq	Project Number	PC #	County	Length	Route	Location of Project	Type of Improvement	Federal Funds ¥	Fiscal Year	Total Cost(Mil $) ¥
669	IM 0299(64)206	03R5	Roberts	0.0	I29N I29S	I29 - Strs, Grant/Roberts Co Line; 0.6 S of US12 Over the BNSF RR; US12/I29 Intch; 1.6 SW of SD15 Intch; SD15/I29 Intch; 4.0 N of SD15 Intch; 2.0 S of Peever Intch; 3.0 S of SD10 Intch;	Zone Painting	0.845	2017	0.928
670	IM 0299(76)231	05AT	Roberts	0.0	I29N I29S	I-29 - Exit 232 (SD10), Sisseton Port of Entry, Exit 242 (New Effington), Exit 246 (Victor)	Ramp Detours along I-29	1.122	2017	1.233
671	BRO 8055(29)	03EN	Roberts	0.2		Structure 1.2N & 1W of Corona, on 471 Ave., over a creek SN 55-220-399	Structure & Approach Grading	0.251	2017	0.314
672	P 0012(177)	040U	Deuel Hamlin Roberts	0.0	SD15 SD22 SD28 US212 US81	Various Locations in the Watertown Area	Pipe Work	0.255	2017	0.387
673	NH-P 0012(196)	055X	Brookings Grant Hamlin Roberts	25.8	SD10 US12 US14 US14B US14E US14EB US14W US14WB US81	Various Routes in the Watertown Area	Rout and Seal	0.110	2017	0.135
674	PS 0010(127)358	05RJ	Roberts	0.0	SD10	SD10 - In Sisseton SD, DOT#394515A	Upgrade Signal System and Crossing Surface Rehabilitation	0.250	2017	0.250
675	PS 0012(211)	05RQ	Marshall Roberts	0.0		Sisseton Milbank Railroad - Crossing Upgrades, Roberts & Marshall Counties	Crossing Surface Rehabilitation	0.225	2017	0.250

Seq	Project Number	PC #	County	Length	Route	Location of Project	Type of Improvement	Federal Funds ¥	Fiscal Year	Total Cost(Mil $) ¥
676	IM 0294(69)121	04NM	Brookings Codington Deuel Grant Moody Roberts	0.0	I29N I29S	I-29 Aberdeen Region	Interstate Crossroad Improvements	0.243	2018	0.267
677	* IM 0299(72)225	021V	Roberts	15.0	I29S	I29 SBL - Fm N of Exit 224 (Peever) N to S of Exit 242; Str.s: 1.4 N of the Peever Exit Over Hines Creek; 1.8 N of the Peever Exit Over Agency Creek; 5.1 S of the SD10 Exit Over 124th St/Goodwill Creek; 0.8 N of the SD10 Exit Over the Little Minn. River; .5 NE of the SD10Exit Over a drainage ditch	PCC Surfacing; Epoxy Chip Seal	15.323	2018	17.253
678	P 0106(06)334 P 0010(120)363 NH 0012(200)399 P 0020(163)450	04V0 05FK 05FD 05FL	Grant Roberts	0.0	SD10 SD106 SD20 US12	SD106 - 3.2 W of SD127 Over the Little Minnesota River; SD10 - Str 1.7 E of I29 Over the Little Minnesota River; US12 - Str 0.6 E of SD109 Over the Whetsone River Div Channel; SD20 - Str 4.1 E of SD15 Over a creek	Epoxy Chip Seal; Fiber Wrap	0.334	2018	0.408
679	BRF 6202(03)	05M0	Roberts	0.2		Structure 6.5S & 0.8E of Claire City over a creek on 112 St. SN 55-068-120	Structure & Approach Grading	0.227	2018	0.284
680	NH-P 0012(203)	05L7	Brookings Grant Hamlin Roberts	67.6	SD10 SD15 SD30 US12 US14 US14B US14E US14EB US14W US14WB US81	Various Routes in the Watertown Area	Chip Seal	2.435	2018	2.970
681	PH 8055(30)	02UW	Roberts	0.0		Various County, City, & Township Roads in Roberts County	Signing & Delineation, PE	2.082	2018	2.082

¥ Costs reflect anticipated inflation

Seq	Project Number	PC #	County	Length	Route	Location of Project	Type of Improvement	Federal Funds ¥	Fiscal Year	Total Cost(Mil $) ¥
682	PS 0012(212)	05RR	Marshall Roberts	0.0		Sisseton Milbank Railroad - Crossing Upgrades, Roberts & Marshall Counties	Crossing Surface Rehabilitation	0.225	2018	0.250
683	* IM 0299(71)239	04D6	Roberts	14.3	I29S	I29 - SBL, From S of Exit 242 to S of the ND State Line	PCC Surfacing, Epoxy Chip Seal, Approach Slabs, Joint Modifications, Approach Modifications	13.232	2019	14.897
684	IM 0299(75)206	04VY	Codington Grant Roberts	0.0	I29N I29S US12	I29 - Strs, 8 N of US212; 4.8 S of the SD20 Intch; 2 N of Codington Co Line; 6.2 S of the US12 intch; 0.6 S of the US12 Intch; US12 Intch; and 2 S of the Roberts Co Line	Epoxy Chip Seal	1.054	2019	1.159
685	* P 0010(91)358 NH-P 0010(118)361	028U 05EJ	Roberts	3.8	SD10	SD10 - Fm the west city limits in Sisseton to 458th Ave (8th Ave) East in Sisseton; Fm 8th Ave E to SD127; SD10 - Fm E of SD127 to E of I29	SD10 - Grading, Roundabouts, Replace Structure (RCBC) & AC Surfacing; Chip Seal	6.545	2019	8.289
686	* IM 0299(65)239	03W5	Roberts	13.0	I29N	I29 - NBL, Fm South of Exit 242 to S of the North Dakota State Line	PCC Surfacing; Epoxy Chip Seal, Approach Slabs, Joint Modification, Approaches	13.231	2020	14.895

Seq	Project Number	PC #	County	Length	Route	Location of Project	Type of Improvement	Federal Funds ¥	Fiscal Year	Total Cost(Mil $) ¥
687	BRO 8056(12)	02E3	Sanborn	0.2		Structure 0.5E & 3.4N of Artesian over a creek	Structure & Approach Grading	0.256	2017	0.320
688	NH-P 0021(160)	056E	Davison McCook Sanborn	24.3	SD34E SD34W SD37 SD37N SD37S SD38	Various Routes in the Mitchell Area	Rout and Seal	0.216	2017	0.264
689	P 0021(150)	041E	Buffalo Charles Mix Sanborn	1.1	SD1804 SD34	Various Locations in the Mitchell Area	Culvert Repair	1.068	2017	1.304
690	NH 0034(161)338	03TM	Sanborn	0.0	SD34E SD34W	SD34 - Str.s 0.9 SE of Forrestburg Over the James River	Scour Protection & Upstream Guidebank	0.309	2018	0.378
691	NH-P 0021(161)	05L2	Aurora Buffalo Charles Mix Davison Gregory Hanson McCook Sanborn	106.9	SD1806 SD25 SD34 SD34E SD34W SD37 SD37N SD37S SD38 SD44 SD50 US18 US281 US81	Various Routes in the Mitchell Area	Chip Seal	3.663	2018	4.471
692	PH 0034(184)	05W0	Sanborn	0.0	SD34	SD34 - East junction with SD37	Intersection Lighting	0.052	2018	0.052
693	P 0034(181)313	03RY	Jerauld Sanborn	15.4	SD34	SD34 - Fm Wessington Springs to the beginning of the concrete segments in Woonsocket	Mill & AC Resurfacing	4.034	2020	4.923

Seq	Project Number	PC #	County	Length	Route	Location of Project	Type of Improvement	Federal Funds ¥	Fiscal Year	Total Cost(Mil $) ¥
694	P 0020(130)295 P 0037(132)157	03TW 03TX	Faulk Spink	0.0	SD20 SD37	SD20 - Str.s 0.8 S of SD45N Over a Creek, 3.3 E of the Faulk Co Line Over Snake Creek; SD37 - Str. 6 S of US212 Over a Creek	Scour Protection, Column Repair (58-033-060)	0.171	2017	0.209
695	P 0013(24)	041A	Beadle Clark Kingsbury Spink	0.0	SD20 SD25 US14 US281	Various Locations in the Huron Area	Pipe Work	0.855	2017	1.042
696	* NH-P 0013(36)	055F	Buffalo Clark Hand Hyde Kingsbury Spink	121.4	SD25 SD26 SD28 SD34 SD45 SD47 US281 US281N US281S	Various Routes in the Huron Area	Chip Seal	4.707	2017	5.745
697	NH-P 0013(39)	05KL	Beadle Hand Hyde Kingsbury Spink	85.0	SD37 SD45 US14 US281	Various Routes in the Huron Area	Rout and Seal	0.346	2017	0.422
698	PH 8058(19)	02UF	Spink	0.0		Various County, City, & Township Roads in Spink County from the N County Line, S to 0.5 mi. S of 172 St.	Signing & Delineation, (PE for Full County)	1.435	2017	1.435
699	PH 0281(105)173	04JC	Spink	0.0	US281N US281S	Intersection of US281 & SD20	Intersection Modification	0.155	2017	0.172
700	PH 8058(21)	05LT	Spink	0.0		Various County, City, & Township Roads in Spink County from the S County Line, N to 0.5 mi. S of 172 St.	Signing & Delineation	1.435	2017	1.435
701	NH 0212(00)327	04P7	Clark Spink	1.0	US212	US212 - Through Doland and Clark	ADA Curb Ramp Upgrades	0.000	2018	0.238

Seq	Project Number	PC #	County	Length	Route	Location of Project	Type of Improvement	Federal Funds ¥	Fiscal Year	Total Cost(Mil $) ¥
702	NH 0012(269)269 P 0037(148)175	04V1 05FJ	Brown Edmunds Spink	0.0	SD37 US12 US12E US12W	US12, US12 E&W - Strs 6.7 East of Ipswich Over Preachers Run Creek; 0.1 E of the Edmunds/Brown Co Line Over Snake Creek (2); 0.7 West of US 281 South Over Foot Creek; SD37 - Strs 6.4 N of US212 Over a branch of Fordham Ck, 7.7 N of US212 Over Fordham Ck, 2.9 N of Verdon Over a Ck.	Epoxy Chip Seal	0.418	2018	0.509
703	BRO 8058(22)	05LY	Spink	0.2		Structure 2.2N & 0.1E of Athol over Snake Creek (162 St.) SN 58-061-140	Structure & Approach Grading	0.310	2018	0.388
704	NH-P 0013(41)	05KR	Clark Hamlin Spink	21.0	SD20 SD25 SD28 US212 US281	Various Routes in the Huron Area	Rout and Seal	0.084	2018	0.103
705	NH-P 0013(40)	05L1	Beadle Clark Hand Hyde Kingsbury Spink	151.4	SD20 SD25 SD26 SD37 SD45 SD47 US14 US212 US281	Various Routes in the Huron Area	Chip Seals	4.249	2018	5.185
706	NH 0281(116)173	05U2	Brown Spink	20.8	US281 US281N US281S	US281 S - Fm SD20 N to the Warner Road; US281 N&S - Fm Warner Road to Aberdeen	Mill & AC Resurfacing, Pipe Work	9.363	2020	11.425

Seq	Project Number	PC #	County	Length	Route	Location of Project	Type of Improvement	Federal Funds ¥	Fiscal Year	Total Cost(Mil $) ¥
707	P 0031(28)	0423	Haakon Hughes Jackson Stanley	0.0	SD1806 SD34 SD63 US14 US14E US14W	Various Locations in the Pierre and Mobridge Area	Culvert Lining	1.835	2017	2.239
708	P 0031(29)	042G	Haakon Stanley	0.0	SD1806 SD63 US83	Various Locations in the Pierre Area	Pipe Work	1.167	2017	1.424
709	NH-P 0034(174)115	055K	Haakon Hughes Stanley Ziebach	41.2	SD34 SD34E SD34W	SD34 - Fm the Meade/Ziebach County Line to Pierre	Chip Seal	1.413	2017	1.724
710	NH-P 0031(37)	05NH	Hughes Stanley	6.5	SD34E SD34W US14 US14B US14E US14EB US14W US14WB US83 US83N US83S	Various Routes in the Pierre Area	Pavement Rehabilitation	0.293	2017	0.357
711	NH 0083(77)115	045J	Stanley	0.0	US83N US83S	US83 NBL & SBL - 1.5 Miles South of the End Divided Lanes South of Ft. Pierre	Slide Repair	0.190	2018	0.232
712	NH 0031(35)	05KT	Lyman Potter Stanley	52.0	US212 US83 US83N US83S	Various Routes in the Pierre Area	Rout and Seal	0.209	2018	0.255

Seq	Project Number	PC #	County	Length	Route	Location of Project	Type of Improvement	Federal Funds ¥	Fiscal Year	Total Cost(Mil $) ¥
713	NH-P 0031(34)	05L4	Haakon Hughes Hyde Jackson Potter Stanley	84.7	SD1806 SD34 SD47 SD73	Various Routes in the Pierre Area	Chip Seal	2.632	2018	3.212
714	NH 0014(221)202	05LL	Stanley	23.5	US14	US14 - Fm Ft. Pierre W 24 Miles	Micro-Surfacing	2.009	2018	2.451
715	NH 0014(215)220	05DG	Stanley	0.0	US14	US14 - Str 7.9 W of US83 Over Willow Ck	Epoxy Chip Seal	0.101	2019	0.123
716	NH 0014(209)190 P 0063(00)142 NH 0034(186)154	04WK 05DY 05TN	Haakon Stanley Ziebach	12.9	SD34 SD63 US14	US14 - Fm SD34 to E of Hayes; SD34 - 16 Mi W of US14/SD63N; SD34 - At the US14/SD63N Jct; SD63 - Str 2.1 Miles S of the Ziebach County Line; Str at the Ziebach-Haakon County Line Over the Cheyenne River	Mill & AC Resurfacing & Pipe Work; Culvert Repair, Mill & AC Resurfacing; Replace RCBC Inlet Apron; Zone Painting and Collect Drainage Under Open Joints	3.965	2019	5.067
717	P 1806(12)149	038Z	Stanley	14.6	SD1806	SD1806 - Fm the Lyman/Stanley county line N 14.7 miles; Str. 11.2 SE of US83 over Antelope Ck	Mill & AC Resurfacing, Pipe Work; Deck Overlay, Approach Guardrail, & Erosion Repair	5.468	2019	6.672
718	P 1804(47)250 NH 0014(208)230 P 0204(06)178	04X3 04XQ 05EA	Hughes Stanley	20.6	SD1804 SD204 US14 US14E US14W	SD1804 - Fm N of US14 to SD204; US14 - Fm W of SD1804 E 9 miles; SD204 - Across the Oahe Dam	Mill, AC Resurfacing, Pipe Work	3.768	2020	4.642
719	PH 8059(05)	04JK	Stanley	0.0		Various County, City, & Township Roads in Stanley County	Signing & Delineation, PE	0.687	2020	0.687

Seq	Project Number	PC #	County	Length	Route	Location of Project	Type of Improvement	Federal Funds ¥	Fiscal Year	Total Cost(Mil $) ¥
720	P 000S(320)	03U4	Statewide	0.0		Statewide	FY 2017 Bridge Inspection Costs	0.669	2017	0.816
721	P 00SW(00)11	04QX	Statewide			Statewide	Right of Way Acquisition	0.000	2017	1.000
722	BR NBIS(34)	03WU	Statewide	0.0		Statewide	Bridge Inspections, Scour Analysis	0.940	2017	1.176
723	P 000S(321)	03WQ	Statewide	0.0		Statewide	Wetland Mitigation Banking	0.432	2017	0.480
724	SS FY16(02)	03WT	Statewide			DBE Supportive Services for CY17	DBE Supportive Services for CY17	0.122	2017	0.136
725	P DBEC(22)17	03WR	Statewide			DBEC Certification Services Statewide for CY2017	DBEC Certification Services Statewide for CY2017	0.061	2017	0.068
726	SS FY17(02)	04LH	Statewide	0.0		On The Job Training and Support Services (OJT/SS) Work Program	Anticipated funding for FY2017 On The Job Training and Support Services (OJT/SS) Work Program	0.046	2017	0.046
727	NRT FY17(01)	03WV	Statewide	0.0		Statewide	Various Recreation Trails Projects	0.983	2017	1.200
728	LR 2020(00)0	05KA	Statewide	0.0		Various Locations Throughout South Dakota	2017 Statewide Railroad Crossing Projects	1.282	2017	1.424
	This project is a "funding placeholder" to show any difference between the total amount programmed and the estimated annual programmed amount.									
729	PH 000S(317)	03V4	Statewide	0.0		Public Traveled Roads Statewide	Preliminary Engineering for Conducting Road Safety Audits (RSA)	0.028	2017	0.031
730	PH 000S(312)	03V0	Statewide	0.0		Statewide	Local Government Traffic Engineering Services Performed by the SDDOT Traffic & Safety Engineer and Provide Traffic Control Devices	0.117	2017	0.117

Seq	Project Number	PC #	County	Length	Route	Location of Project	Type of Improvement	Federal Funds ¥	Fiscal Year	Total Cost(Mil $) ¥
731	PH 000S(314)	03V1	Statewide	0.0		Public Traveled Roads Statewide	Preliminary Engineering for Roadway Safety Improvement Program	0.119	2017	0.133
732	PH 000S(313)	03V9	Statewide	0.0		Various Locations Statewide	Curve Delineation	0.102	2017	0.102
733	* PH 000S(315)	03VA	Statewide	0.0		Various Locations in the Mitchell Region	Guardrail Replacement	1.020	2017	1.020
734	PH 000S(347)	04R1	Statewide	0.0		Statewide	Preliminary Engineering to be Started in 2017 for Roadway Safety Projects.	1.318	2017	1.465
735	PH 00SW(28)	057D	Statewide	0.0		Various Locations Statewide	Corridor Signal Timing	0.204	2017	0.204
736	LR 2017(00)0	05K8	Statewide	0.0		Various Locations Throughout South Dakota	2017 Statewide Transportation Alternative Program Projects	0.484	2017	0.590
	This project is a "funding placeholder" to show any difference between the total amount programmed and the estimated annual programmed amount.									
737	PS 000S(327)	04CF	Statewide	0.0		Statewide	Inventory Compilation & Analysis	0.038	2017	0.042
738	PS 000S(368)	05VG	Statewide	0.0		Statewide	Preliminary Engineering for Railroad Safety Projects	0.043	2017	0.048
739	P 000S(348)218	04G0	Statewide	0.0		Statewide	FY 2018 Bridge Inspection Costs	0.683	2018	0.832
740	P 00SW(00)15	04YL	Statewide			Statewide	Right of Way Acquisition	0.000	2018	1.000
741	BR NBIS(36)	04M9	Statewide	0.0		Statewide	Bridge Inspections, Scour Analysis	1.647	2018	2.059

Seq	Project Number	PC #	County	Length	Route	Location of Project	Type of Improvement	Federal Funds ¥	Fiscal Year	Total Cost(Mil $) ¥
742	LR 18LU( )	050E	Statewide	0.0		Local Urban STP Projects	2018 Local Urban STP Projects Throughout SD	6.302	2018	7.690
	This project is simply a "funding placeholder" to show any difference between the total amount programmed and the estimated annual programmed amount.									
743	SS FY18(02)	04Y9	Statewide	0.0		DBE Supportive Services for CY18	DBE Supportive Services for CY18	0.121	2018	0.134
744	P DBEC(23)18	04YA	Statewide	0.0		DBEC Certification Services Statewide for CY2018	DBEC Certification Services Statewide for CY2018	0.061	2018	0.068
745	SS FY18(03)	04YC	Statewide			On The Job Training and Support Services (OJT/SS) Work Program	Anticipated funding for FY2018 On The Job Training and Support Services (OJT/SS) Work Program	0.038	2018	0.043
746	P 000S(349)	04YD	Statewide			Statewide	Wetland Mitigation Banking	0.433	2018	0.481
747	NRT FY18(01)	04YE	Statewide			Statewide	Various Recreation Trails Projects	0.983	2018	1.200
748	LR 2018(00)0	05KC	Statewide	0.0		Various Locations Throughout South Dakota	2018 Statewide Railroad Crossing Projects	2.311	2018	2.568
	This project is a "funding placeholder" to show any difference between the total amount programmed and the estimated annual programmed amount.									
749	PH 000S(332)	04HD	Statewide	0.0		Public Traveled Roads Statewide	Preliminary Engineering for Conducting Road Safety Audits (RSA)	0.028	2018	0.031
750	PH 000S(335)	04HC	Statewide	0.0		Statewide	Local Government Traffic Engineering Services Performed by the SDDOT Traffic & Safety Engineer and Provide Traffic Ccontrol Devicess.	0.120	2018	0.120
751	PH 000S(333)	04HE	Statewide	0.0		Public Traveled Roads Statewide	Preliminary Engineering for Roadway Safety Improvement Program	0.122	2018	0.135
752	* PH 000S(334)	04HG	Statewide	0.0		Various Locations Statewide	Guardrail Replacement	1.040	2018	1.040

Seq	Project Number	PC #	County	Length	Route	Location of Project	Type of Improvement	Federal Funds ¥	Fiscal Year	Total Cost(Mil $) ¥
753	PH 000S(336)	04HH	Statewide	0.0		Various Locations Statewide	Curve Delineation	0.104	2018	0.104
754	PH 000S(350)	04Y2	Statewide			Statewide	Preliminary Engineering to be Started in 2018 for Roadway Safety Projects	1.242	2018	1.381
755	PH 00SW(29)	057E	Statewide	0.0		Various Locations Statewide	Corridor Signal Timing	0.208	2018	0.208
756	LR 2018(0)0	05K9	Statewide	0.0		Various Locations Throughout South Dakota	2018 Statewide Transportation Alternative Program Projects	1.721	2018	2.100
	This project is a "funding placeholder" to show any difference between the total amount programmed and the estimated annual programmed amount.									
757	PS 000S(369)	05VC	Statewide	0.0		Statewide	Inventory Compilation & Analysis	0.037	2018	0.041
758	PS 000S(370)	05VF	Statewide	0.0		Statewide	Preliminary Engineering for Railroad Safety Projects	0.043	2018	0.048
759	P 00SW(54)	04V6	Statewide			Statewide	FY 2019 Bridge Inspection Costs	0.696	2019	0.849
760	LR 2019( )	05GR	Statewide	0.0		Structure Preservation Projects Throughout South Dakota	2019 Structure Preservation	1.739	2019	2.122
	This project is a "funding placeholder" to show any difference between the total amount programmed and the estimated annual programmed amount.									
761	P 00SW(00)19	050K	Statewide			Statewide	Right of Way Acquisition	0.000	2019	1.000
762	BR NBIS(38)	04MA	Statewide	0.0		Statewide	Bridge Inspections, Scour Analysis	0.923	2019	1.154
763	SS FY19(02)	05HH	Statewide	0.0		DBE Supportive Services for CY19	DBE Supportive Services for CY19	0.123	2019	0.137
764	P DBEC(24)19	05HJ	Statewide	0.0		DBEC Certification Services Statewide for CY2019	DBEC Certification Services Statewide for CY2019	0.063	2019	0.069

Seq	Project Number	PC #	County	Length	Route	Location of Project	Type of Improvement	Federal Funds ¥	Fiscal Year	Total Cost(Mil $) ¥
765	SS FY19(03)	05HK	Statewide	0.0		On The Job Training and Support Services (OJT/SS) Work Program	Anticipated funding for FY2019 On The Job Training and Support Services (OJT/SS) Work Program	0.039	2019	0.044
766	P 00SW(45)	05HL	Statewide	0.0		Statewide	Wetland Mitigation Banking	0.478	2019	0.531
767	LR 2019(00)0	05K7	Statewide	0.0		2019 Pavement Preservation Projects Throughout South Dakota	Pavement Preservation	36.155	2019	44.118
	This project is a "funding placeholder" to show any difference between the total amount programmed and the estimated annual programmed amount.									
768	NRT FY19(01)	0500	Statewide			Statewide	Various Recreation Trails Projects	0.983	2019	1.200
769	LR 2019(00)0	05K6	Statewide	0.0		Various Locations Throughout South Dakota	2019 Statewide Railroad Crossing Projects	2.311	2019	2.568
	This project is a "funding placeholder" to show any difference between the total amount programmed and the estimated annual programmed amount.									
770	PH 000S(338)	04HY	Statewide	0.0		Public Traveled Roads Statewide	Preliminary Engineering for Conducting Road Safety Audits (RSA)	0.029	2019	0.032
771	PH 000S(339)	04J0	Statewide	0.0		Statewide	Local Government Traffic Engineering Services Performed by the SDDOT Traffic & Safety Engineer and Provide Traffic Ccontrol Devices	0.122	2019	0.122
772	PH 000S(342)	04J1	Statewide	0.0		Public Traveled Roads Statewide	Preliminary Engineering for Roadway Safety Improvement	0.124	2019	0.138
773	* PH 000S(340)	04J2	Statewide	0.0		Various Locations Statewide	Guardrail Replacement	0.955	2019	1.061
774	PH 000S(341)	04J3	Statewide	0.0		Various Locations Statewide	Curve Delineation	0.106	2019	0.106
775	PH 00SW(25)	04Y3	Statewide			Statewide	Preliminary Engineering to be Started in 2019 for Roadway Safety Projects.	1.337	2019	1.486

Seq	Project Number	PC #	County	Length	Route	Location of Project	Type of Improvement	Federal Funds ¥	Fiscal Year	Total Cost(Mil $) ¥
776	PH 00SW(30)	057F	Statewide	0.0		Various Locations Statewide	Corridor Signal Timing	0.212	2019	0.212
777	LR 2019(00)0	05KD	Statewide	0.0		Various Locations Throughout South Dakota	2019 Statewide Transportation Alternative Program Projects	1.721	2019	2.100
	This project is a "funding placeholder" to show any difference between the total amount programmed and the estimated annual programmed amount.									
778	PH 00SW(57)	05W5	Statewide	3.0		Various locations statewide	High Friction Surface Treatment	1.910	2019	2.122
779	PS 000S(371)	05VD	Statewide	0.0		Statewide	Inventory Compilation & Analysis	0.037	2019	0.041
780	PS 000S(372)	05VH	Statewide	0.0		Statewide	Preliminary Engineering for Railroad Safety Projects	0.043	2019	0.048
781	P 00SW(58)	05FP	Statewide	0.0		Statewide	2020 Bridge Inspection Costs	0.710	2020	0.866
782	LR 2020( )	05GT	Statewide	0.0		Structure Preservation Projects Throughout South Dakota	2020 Structure Preservation	5.322	2020	6.494
783	P 00SW(00)20	050L	Statewide			Statewide	Right of Way Acquisition	0.000	2020	1.000
784	BR NBIS(39)	04MC	Statewide	0.0		Statewide	Bridge Inspections, Scour Analysis	1.615	2020	2.019
785	NRT FY20(01)	0501	Statewide			Statewide	Various Recreation Trails Projects	0.983	2020	1.200
786	PH 00SW(20)	04JR	Statewide	0.0		Public Traveled Roads Statewide	Preliminary Engineering for Conducting Road Safety Audits (RSA)	0.029	2020	0.032
787	PH 00SW(18)	04JT	Statewide			Public Traveled Roads Statewide	Preliminary Engineering for Roadway Safety Improvement	0.127	2020	0.141

Seq	Project Number	PC #	County	Length	Route	Location of Project	Type of Improvement	Federal Funds ¥	Fiscal Year	Total Cost(Mil $) ¥
788	* PH 00SW(19)	04JU	Statewide	0.0		Various Locations Statewide	Guardrail Replacement	1.082	2020	1.082
789	PH 00SW(22)	04JV	Statewide	0.0		Various Locations Statewide	Curve Delineation	0.108	2020	0.108
790	PH 00SW(23)	04RM	Statewide	0.0		Statewide	Local Government Traffic Engineering Services Performed by the SDDOT Traffic & Safety Engineer and Provide Traffic Ccontrol Devices	0.124	2020	0.124
791	PH 00SW(24)	04Y4	Statewide			Statewide	Preliminary Engineering to be Started in 2020 for Roadway Safety Projects.	1.364	2020	1.515
792	PH 00SW(31)	057G	Statewide	0.0		Various Locations Statewide	Corridor Signal Timing	0.216	2020	0.216
793	PH 00SW(59)	05GL	Statewide	0.0		Various Locations Statewide	Snow Fence	0.974	2020	1.082
794	LR 2020(00)0	05X2	Statewide	0.0		Various Locations Throughout South Dakota	2020 Statewide Transportation Alternative Program Projects	1.721	2020	2.100
	This project is a "fund placeholder" to show any difference between the total amount programmed and the estimated annual programmed amount.									
795	LR 2020(00)0	05K5	Statewide	0.0		2020 Pavement Preservation Projects Throughout South Dakota	Pavement Preservation	27.783	2020	33.902
	This project is a "funding placeholder" to show any difference between the total amount programmed and the estimated annual programmed amount.									
796	SS FY20( )	05WU	Statewide	0.0		DBE Supportive Services for CY20	DBE Supportive Services for CY20	0.126	2020	0.140
797	P DBEC(25)20	05WV	Statewide	0.0		DBEC Certification Services Statewide for CY2020	DBEC Certification Services Statewide for CY2020	0.064	2020	0.070
798	SS FY20( )	05WW	Statewide	0.0		On The Job Training and Support Services (OJT/SS) Work Program	Anticipated funding for FY2020 On The Job Training and Support Services (OJT/SS) Work Program	0.040	2020	0.044

Seq	Project Number	PC #	County	Length	Route	Location of Project	Type of Improvement	Federal Funds ¥	Fiscal Year	Total Cost(Mil $) ¥
799	P 000S(373)	05WX	Statewide	0.0		Statewide	Wetland Mitigation Banking	0.450	2020	0.500
800	LR 2020(00)0	05VK	Statewide	0.0		Various Locations Thoroughout South Dakota	2020 Statewide Railroad Crossing Projects	1.890	2020	2.100
	This project is a "funding placeholder" to show any difference between the total amount programmed and the estimated annual programmed amount.									
801	LR 2020(00)0	05KA	Statewide	0.0		Various Locations Throughout South Dakota	2020 Statewide Railroad Crossing Projects	2.311	2020	2.568
802	PS 000S(374)	05VE	Statewide	0.0		Statewide	Inventory Compilation & Analysis	0.037	2020	0.041
803	PS 000S(375)	05VJ	Statewide	0.0		Statewide	Preliminary Engineering for Railroad Safety Projects	0.043	2020	0.048

Seq	Project Number	PC #	County	Length	Route	Location of Project	Type of Improvement	Federal Funds ¥	Fiscal Year	Total Cost(Mil $) ¥
804	P 6026(07)	04LT	Sully	7.0		From US83 at Onida, E 7 mi. on 185 St. to 311 Ave.	Chip Seal, Fog Seal	0.263	2018	0.321
805	BRF 6154(07)	05M1	Sully	0.2		Structure 6.2W of Onida over a creek SN 60-253-130	Structure & Approach Grading	0.320	2018	0.401
806	NH 0031(36)	05LG	Hughes Sully	27.0	US83	Various Routes in the Pierre Area	Joint and Spall Repair	2.543	2018	3.102
807	PH 00SW(52)	05M6	Corson Dewey Haakon Harding Jackson Jones Oglala Lakota Perkins Sully Todd Walworth Ziebach	0.0		Various Paved County and City Roads in the Pierre and Rapid City Regions	Signing & Delineation, PE	0.694	2019	0.694
808	P 1804(48)292	05UV	Potter Sully	15.4	SD1804	SD1804 - Fm the Agar Road N to US212	Mill & AC Resurfacing	2.209	2019	2.695

Seq	Project Number	PC #	County	Length	Route	Location of Project	Type of Improvement	Federal Funds ¥	Fiscal Year	Total Cost(Mil $) ¥
809	P 0033(15)	041V	Lyman Mellette Todd Tripp	40.4	SD47 SD49 US83	Various Locations in the Winner Area	Pipe Work	1.396	2017	1.703
810	* NH 0018(176)206 NH 0083(71)21	039G 039J	Todd	2.6	US18 US83	US18 & US83 in Mission; W US18/US83 Junction	Urban Grading, PCC Surfacing, Storm Sewer, Curb & Gutter, ADA Upgrades, Sidewalk, Traffic Signals, Roadway Lighting; Intersection Lighting	10.520	2017	13.482
811	NH 0033(26)	05LK	Bennett Todd	45.7	US18	Various Routes in the Winner Area	Joint and Spall Repair	4.306	2018	5.255
812	* PH 0083(70)0	03B2	Todd	12.4	US83	US83 - From the Nebraska State Line to south of Mission	Shoulder Widening, Spot Grading & AC Surfacing of Shoulders	8.255	2018	8.255
813	P 0ENH(173)	01EV	Todd	0.0		Pedestrian Path from Rosebud Casino to Sicangu Village	Bike Trail PE & Construction	0.254	2018	0.510
814	NH 0083(82)25 NH 0018(208)175	03RR 05TM	Bennett Mellette Todd	55.1	US18 US83	US83 - Fm the W Junction of US18 to the N Junction of SD44; US18 - Fm the Bennett/Todd County Line to White Horse	US83 - Mill & AC Resurfacing, Drainage Improvement, Bridge Berm Repair; US18 - Spot AC Surfacing of Shoulders	6.865	2019	8.539
815	PH 00SW(52)	05M6	Corson Dewey Haakon Harding Jackson Jones Oglala Lakota Perkins Sully Todd Walworth Ziebach	0.0		Various Paved County and City Roads in the Pierre and Rapid City Regions	Signing & Delineation, PE	0.694	2019	0.694

Seq	Project Number	PC #	County	Length	Route	Location of Project	Type of Improvement	Federal Funds ¥	Fiscal Year	Total Cost(Mil $) ¥
816	BRF 6140(08)	01DX	Tripp	0.2		Structure 2.9N of Witten over Cottonwood Creek	Structure & Approach Grading	0.247	2017	0.309
817	P 0033(15)	041V	Lyman Mellette Todd Tripp	40.4	SD47 SD49 US83	Various Locations in the Winner Area	Pipe Work	1.396	2017	1.703
818	PH 6139(10)	04Q1	Tripp	0.0		Intersection of 315th Avenue and 289th Street in Tripp County Straight south of Winner	PE, CE, ROW, Spot Grading & AC Resurfacing	0.657	2017	0.729
819	P 0248(10)239 P 0183(24)61	03TY 03U0	Lyman Tripp	1.1	SD248 US183	SD248 - Str 0.1 E of US183 Over a Creek; US183 - Str at the Tripp/Lyman Co Line Over the White River	Replace Structure (RCBC) & Approach Grading; Replace Structure (Bridge) & Approach Grading	3.991	2018	5.039
820	P 0183(25)02	04FQ	Tripp	0.0	US183	US183 - 2.2 mi N of the Nebraska State Line Over the Keya Paha River	Epoxy Chip Seal	0.087	2018	0.107
821	NH-P 0033(25)	05L8	Bennett Jackson Tripp	31.9	SD44 SD73 US18 US18E US18W	Various Routes in the Winner Area	Chip Seal	0.740	2018	0.902
822	NH 0083(75)39 NH 0018(183)247 NH 0183(22)2 P 0044(181)257 P 0047(106)52 P 0049(04)35	03UE 03UF 03UG 03UH 03UJ 03UK	Lyman Mellette Tripp	0.0	SD44 SD47 SD49 US18 US183 US83	US83 - Str.s 2.3 S of SD44E Over a creek & 3.1 N of the Mellette Co Line Over Horse Ck; US18 - Str.s 3.9 E of US183 Over Big Hollow Ck & 2 SE of Winner Over W Branch of Thunder Ck; US183 - Str 2.2 N Of the Neb State Line Over the Keya Paha River; SD44 - Str 4 E of US18 Over Thunder Ck; SD47 - Str 5.3 S of SD49 Over Bull Ck; SD49 - Str 7 S oh Hamill Over a creek	Scour Protection and/or Column Repair	0.754	2019	0.920
823	P 0044(192)254 P 0049(05)27	03RX 04F4	Tripp	6.9	SD44 SD49	SD44 - Fm Winner to SD49; SD49 - Fm SD44 North 14 Mi	SD44 - Process in Place, AC Resurfacing, Pipe Work; SD49 - Mill & AC Resurfacing, Pipe Work	7.493	2019	9.143

Seq	Project Number	PC #	County	Length	Route	Location of Project	Type of Improvement	Federal Funds ¥	Fiscal Year	Total Cost(Mil $) ¥
824	P 0044(199)261	05EC	Gregory Tripp	12.9	SD44	SD44 - Fm SD49 to SD47	Process in Place, AC Resurfacing, Pipe Work	6.957	2019	8.490
825	P 0183(26)39	05ED	Lyman Tripp	35.8	US183	US183 - Fm US18 to I90	Mill & AC Resurfacing, Pipe Work	12.887	2020	15.725
826	PH 8062(07)	04KD	Tripp	0.0		Various County, City, & Township Roads in Tripp County	Signing & Delineation, PE	2.265	2020	2.265
827	* NH 0018(193)252 P 0044(185)253	04FD 04FE	Tripp	1.3	SD44 US18 US18E US18W	US18 - Fm W of Monroe St to Lincoln St in Winner, US18E&W - From Lincoln St to 3rd St in Winner, & US18 - From 3rd St to 7th St in Winner; SD44 - From the Junction with US18 to Plum St	Urban Reconstruction; Reconstruct to PCCP, Intersection Improvement	4.715	2020	6.173

Seq	Project Number	PC #	County	Length	Route	Location of Project	Type of Improvement	Federal Funds ¥	Fiscal Year	Total Cost(Mil $) ¥
828	NH-P 0022(54)	055Q	Lake Turner	15.0	SD19 SD34 SD34E SD34W	Various Routes in the Sioux Falls Area.	Chip Seal	0.627	2017	0.765
829	NH-P 0023(47)	055U	Bon Homme Charles Mix Hutchinson Turner	53.6	SD37 SD37P SD44 SD46 SD50 SD50E SD50W	Various Routes in the Yankton Area	Chip Seal	2.010	2017	2.453
830	* NH-PH 0018(180)420	036A	Lincoln Turner	14.5	US18	US18 - From SD19 to I29	Shoulder Widening, Str Replacement (RCBC & Bridges), Pipe Work, Berm Repair & Scour Protection	15.027	2018	15.729
831	BRF 6358(04)	01WJ	Turner	0.2		Structure 3S & 1.7W of Chancellor over the Vermillion River	Structure & Approach Grading	0.828	2018	1.035
832	* NH 0018(179)402	036L	Hutchinson Turner	17.0	US18	US18 - Fm US81 to SD19	Grading, Str. (Bridge) & Interim Surfacing	17.206	2018	21.965
833	NH-P 0022(60)	05L6	Lincoln Minnehaha Turner	15.9	SD19 SD44	Various Routes in the Sioux Falls Area	Chip Seal	1.335	2018	1.629
834	* P 0018(185)402	036W	Hutchinson Lincoln Turner	31.6	US18	US18 - Fm US81 to SD19; US18 - Fm SD19 to I29	AC Surfacing; Mill & AC Resurfacing	8.172	2019	10.243

Seq	Project Number	PC #	County	Length	Route	Location of Project	Type of Improvement	Federal Funds ¥	Fiscal Year	Total Cost(Mil $) ¥
835	IM 0291(121)35 P 0048(09)375	02PR 02PS	Union	0.0	I29N SD48	I29 - Str, 4.5 Mi N of SD48 Over a Creek; SD48 - Str, 3.8 Mi E of I29 Over a Creek	Scour Protection	0.234	2017	0.272
836	NH-P 0050(97)411 P 0050(102)417 P 050L(02)411 SD50 & SD50 E - Fm Vermillion to I29	023L 037D 05CL	Clay Union	11.9	SD50 SD50E SD50EL SD50WL	SD50/SD50 EBL - Fm Vermillion to I29; SD50 - Fm I29 to SD11; SD50EL and SD50WL- SD50 Loop at Vermillion	Mill & AC Resurfacing, Pipe Work, Culvert Rehab/Repair, Replace Str (Bridge to RCBC)	3.681	2017	4.610
837	P 0023(34)	03JL	Clay Union Yankton	8.6	I29N I29S SD46 US81 US81N US81S	Various Routes in the Yankton Area	Grinding	0.966	2017	1.179
838	PH 8064(29)	02UL	Clay Lincoln Union	0.0		Various County, City, & Township Roads in Union, Lincoln & Clay Counties	Signing & Delineation, PE	1.089	2017	1.089
839	PH 0046(65)373	04HF	Lincoln Union	0.4	SD11 SD46	Junction SD11/SD46	Intersection Improvements	1.288	2017	1.431
840	PS 6285(09)	05RM	Union	0.0		Union County, CR1B & 325th DOT# 381498Y & DOT381497S	Crossing Surface Rehabilitation & Install Crossing Gates on DOT#381497S	0.198	2017	0.220
841	P 0011(89)38	04V3	Union	0.0	SD11	SD11 - 0.5 South of SD 46 over East Brule Creek	Epoxy Chip Seal	0.088	2018	0.108
842	IM 0291(124)26	03RJ	Union	0.0	I29N I29S	Homestead Rest Area Near Vermillion	Rest Area Modifications	3.089	2019	3.396
843	IM 0291(129)0	05HF	Union	0.0	I29N I29S	I29 - Strs Over the Big Sioux River at the Iowa/South Dakota State Line	Bridge Zone Painting	0.329	2020	0.362
844	* NH 0050(100)411	023V	Clay Union	4.9	SD50W	SD50 WBL - Fm Vermillion to the end of the divided lanes west of I29	Grading and PCCP Surfacing	7.553	2020	9.736

Seq	Project Number	PC #	County	Length	Route	Location of Project	Type of Improvement	Federal Funds ¥	Fiscal Year	Total Cost(Mil $) ¥
845	P 0011(106)09 P 0050(124)423	04EU 05UF	Union	7.9	SD11 SD50	SD11 - Fm Elk Point to SD50; SD50 - Fm SD11 E to the Iowa State Line	Mill & AC Resurfacing	1.721	2020	2.099
846	P 0048(12)371	05EQ	Union	11.9	SD48	SD48 - Fm I29 to Just E of the Iowa State Line; SD48 - Str 1.5 E of SD 11 Over E Union Ck	Mill, AC Resurfacing, & Pipe Work; Berm Repair & Riprap	2.940	2020	3.589
847	P 0011(107)23	05UJ	Union	11.1	SD11	SD11 - Fm SD48 to 1 Mi S of Alcester	Mill & AC Resurfacing	2.749	2020	3.354

Seq	Project Number	PC #	County	Length	Route	Location of Project	Type of Improvement	Federal Funds ¥	Fiscal Year	Total Cost(Mil $) ¥
848	NH-P 0032(27)	055J	Campbell Corson Walworth	44.3	SD1804 SD65 US12 US83	Various Routes in the Mobridge Area	Chip Seal	1.939	2017	2.366
849	P 1804(46)349	04FM	Walworth	0.0	SD1804	SD1804 - 0.5 mi S of US12 over Blue Blanket Creek	Epoxy Chip Seal	0.081	2018	0.099
850	NH-P 0011(105)	05KQ	Brown Day Edmunds Walworth	31.9	SD37 US12 US12E US12W US83N US83S	Various Routes in the Aberdeen Area	Rout and Seal	0.143	2018	0.174
851	P 1804(45)357	0397	Campbell Walworth	35.2	SD1804	SD1804 - Fm N of Mobridge to Pollock	Mill & AC Resurfacing; Str Rail Retrofit	5.633	2018	7.042
852	NH 0012(152)187 P 1806(06)365 NH 0212(149)208	02A6 02A7 02A8	Corson Potter Walworth	0.0	SD1806 US12 US212	SD1806 - 0.4 mi N of US12; US12 - Missouri River Bridge at Mobridge; US212 - Missouri River Bridge at Forest City	Substructure Work, Bearing Reset	0.447	2018	0.546
853	P 0020(145)240	03T1	Walworth	13.2	SD20	SD20 - Fm US83 to Hoven	Mill & AC Resurfacing; Pipe Work	2.247	2019	2.803
854	PH 00SW(52)	05M6	Corson Dewey Haakon Harding Jackson Jones Oglala Lakota Perkins Sully Todd Walworth Ziebach	0.0		Various Paved County and City Roads in the Pierre and Rapid City Regions	Signing & Delineation, PE	0.694	2019	0.694

Seq	Project Number	PC #	County	Length	Route	Location of Project	Type of Improvement	Federal Funds ¥	Fiscal Year	Total Cost(Mil $) ¥
855	P 0271(04)166	04X7	Walworth	7.0	SD271	SD271 - Fm Java to the Campbell County Line	AC Resurfacing	1.255	2019	1.571

¥ Costs reflect anticipated inflation

Seq	Project Number	PC #	County	Length	Route	Location of Project	Type of Improvement	Federal Funds ¥	Fiscal Year	Total Cost(Mil $) ¥
856	* NH 0050(108)385	023U	Yankton	8.8	SD50 SD50E SD50W	SD50, SD50 E & W - Fm Yankton to the beginning of the divided lanes east of Yankton & SD50 - WBL, Fm east of Yankton to west of Gayville	PCC Surfacing	7.732	2017	9.650
857	P 0023(34)	03JL	Clay Union Yankton	8.6	I29N I29S SD46 US81 US81N US81S	Various Routes in the Yankton Area	Grinding	0.966	2017	1.179
858	NH-P 0023(48)	056K	Bon Homme Clay Hutchinson Yankton	48.8	SD314 SD314E SD314W SD44 SD46 SD50 SD50E	Various Routes in the Yankton Area	Rout and Seal	0.197	2017	0.241
859	PP 8068(15) PP 4750(05)	05MA 05MC	Yankton	0.0		Capitol Street Crossing in Yankton, 382249W, BNSF; 8th Street Crossing in Yankton, 382248P, BNSF	Install Railroad Signals	0.450	2017	0.450
860	PH 00SW(41)	05H7	Clay Davison Hamlin Hutchinson Kingsbury Lyman McCook Yankton	63.4	I90E I90W SD37 SD50E SD50W SD52 US81	Various Locations Statewide	Shoulder Wedge Improvements	1.397	2017	1.552
861	P TAPU(12)	05C8	Yankton	0.6		Yankton - Along SD50 from WalMart access to Adkins Dr. & along Adkins Drive from SD50 to 30th St.; Along SD50 from approx. 305 ft west of Adkins Dr. west to West City Limits Road, West City Limits Road south from SD50 to an existing sidewalk at Yankton School District's Admin Building and Bus Barn property	Shared Use Path / Sidewalk Construction	0.910	2017	1.338

Seq	Project Number	PC #	County	Length	Route	Location of Project	Type of Improvement	Federal Funds ¥	Fiscal Year	Total Cost(Mil $) ¥
862	NH 0081(101)01	04FP	Yankton	0.0	US81	US81 - 0.4 mi N of SD50 over Marne Creek	Epoxy Chip Seal	0.127	2018	0.155
863	NH 0081(108)0	05FM	Yankton	0.0	US81	US81 - Discovery Bridge at Yankton	Epoxy Chip Seal (SD Share of the bridge)	0.256	2018	0.312
864	BRO 8068(13)	04N4	Yankton	0.0		Structure 7.6N & 2.3E of Lesterville over a creek SN 68-043-014	Structure & Approach Grading	0.424	2018	0.531
865	NH-P 0023(49)	05L9	Bon Homme Clay Hutchinson Yankton	65.7	SD314 SD314E SD314W SD37 SD44 SD46 SD50 SD50E	Various Routes in the Yankton Area	Chip Seal	1.911	2018	2.333
866	PH 0081(107)8	05F7	Yankton	0.0	US81	US81 - Intersection with 304th St and 303rd St	Construct Left and Right turn lanes	0.513	2018	0.570
867	P 0052(07)336	05UL	Yankton	5.5	SD52	SD52 - Fm Near Gavins State Park Entrance to Yankton	AC Overlay	1.878	2019	2.292

Seq	Project Number	PC #	County	Length	Route	Location of Project	Type of Improvement	Federal Funds ¥	Fiscal Year	Total Cost(Mil $) ¥
868	NH-P 0032(21)	049L	Dewey Ziebach	0.0	SD63 US212	Various locations on the Cheyenne River Indian Reservation	Pipe Work	1.479	2017	1.479
869	NH-P 0034(174)115	055K	Haakon Hughes Stanley Ziebach	41.2	SD34 SD34E SD34W	SD34 - Fm the Meade/Ziebach County Line to Pierre	Chip Seal	1.413	2017	1.724
870	P 0042(51)	042D	Butte Harding Meade Ziebach	47.4	US212 US85	Various Locations in the Belle Fourche Area	Culvert Lining	1.132	2017	1.381
871	NH 0012(175)106 NH 0212(161)135 P 0063(46)146 P 0063(45)144	03UA 03UC 03UD 03WC	Corson Haakon Ziebach	0.0	SD63 US12 US212	US12 - Str.s 6.7 E of the Perkins Co Line Over Hay Ck; US212 - Str.s 0.5 W of Dupree Over Bear Ck; SD63 - Str 1.7 N of the Haakon Co Line Over Dupree Ck; SD63 - Str 0.5 S of the Ziebach/Haakon Co Line Over Hermaphrodite Ck	Scour Protection	0.504	2019	0.527
872	NH 0014(209)190 P 0063(00)142 NH 0034(186)154	04WK 05DY 05TN	Haakon Stanley Ziebach	12.9	SD34 SD63 US14	US14 - Fm SD34 to E of Hayes; SD34 - 16 Mi W of US14/SD63N; SD34 - At the US14/SD63N Jct; SD63 - Str 2.1 Miles S of the Ziebach County Line; Str at the Ziebach-Haakon County Line Over the Cheyenne River	Mill & AC Resurfacing & Pipe Work; Culvert Repair, Mill & AC Resurfacing; Replace RCBC Inlet Apron; Zone Painting and Collect Drainage Under Open Joints	3.965	2019	5.067
873	P 0065(17)164	04ER	Corson Dewey Ziebach	45.7	SD65	SD65 - Fm Isabel to the Grand River; SD65 - Fm US212 to SD20	Mill & AC Resurfacing, Pipe Work; Pipe Work & Erosion Repair	4.650	2019	5.816

Seq	Project Number	PC #	County	Length	Route	Location of Project	Type of Improvement	Federal Funds ¥	Fiscal Year	Total Cost(Mil $) ¥
874	PH 00SW(52)	05M6	Corson Dewey Haakon Harding Jackson Jones Oglala Lakota Perkins Sully Todd Walworth Ziebach	0.0		Various Paved County and City Roads in the Pierre and Rapid City Regions	Signing & Delineation, PE	0.694	2019	0.694

¥ Costs reflect anticipated inflation

SOUTH DAKOTA DEPARTMENT OF TRANSPORTATION

PUBLIC TRANSPORTATION IMPROVEMENT PROGRAM

FISCAL YEARS 2017-2020

June 07, 2016

PUBLIC TRANSPORTATION

GENERAL

The South Dakota Department of Transportation (SDDOT) acts as a facilitator of public transportation services. SDDOT does not directly provide the services, but contracts for services within South Dakota.

The SDDOT disseminates information on US Department of Transportation programs and provides technical services to applicants in preparing funding proposals. Local governments and nonprofit entities are responsible for the development and operation of local transportation systems.

Private enterprises are encouraged to participate to the maximum feasible extent in providing public transportation. Eligible subgrantees may contract for services from, or lease vehicles to, private operators.

With FAST Act (effective 2/16/16), states will receive apportionments from 4 programs – Section 5305, Section 5310, Section 5311 and Section 5339.

FEDERAL TRANSIT ADMINISTRATION

SECTION 5305 PROGRAM (Metropolitan & Statewide And Nonmetropolitan Transportation Planning)

Provides funding and procedural requirements for transportation planning in metropolitan areas and states. Planning programs are jointly administered by FTA and the Federal Highway Administration (FHWA), which provides additional funding. These federal Planning Programs provide 80% federal share with a required 20% non-federal match.

SECTION 5310 PROGRAM (Enhanced Mobility of Seniors and Individuals with Disabilities)

Authorizes capital grants to private nonprofit organizations and governmental authorities when no non-profit organizations are available to provide services to elderly and/or persons with disabilities.

FTA provides 80% of all eligible costs for equipment, with 20% match coming from sources other than federal funds. Requires inclusion of project within a locally developed, coordinated public transit-human services transportation plan. Contact the SDDOT Office of Air, Rail and Transit to receive a detailed listing of providers that have received 5310 funds

SECTION 5311 PROGRAM (Rural Transit Formula Grant)

Authorizes capital, administrative and operating assistance grants to State agencies, local governments, Indian tribes, and non-profit organizations providing public transportation services. All said projects must benefit residents in non-urbanized areas of South Dakota. Section 5311 provides 82.82% of the costs for administrative expenses, and 51.76% of the net operating deficit.

SECTION 5316 JOB ACCESS AND REVERSE COMMUTE PROGRAM

MAP-21 eliminated Section 5316 Program. Funding combined with Section 5311.

SECTION 5339 PROGRAM (Bus and Bus Facilities Formula Grant)

Authorizes capital grants to public and specialized transportation providers. Section 5339 provides 80% of all eligible costs for equipment, with 20% match coming from sources other than federal funds. Contact the SDDOT Office of Air, Rail and Transit to receive a detailed listing of providers that have received 5339 funds.

STATE MANAGEMENT PLAN

The transit office has a Section 5311, 5310 and 5339 State Management Plan (SMP). This is our office's guiding plan and addresses how Transit will fund projects. The plan can be found on our website at http://www.sddot.com/transportation/transit/forms/Default.aspx in PDF format.

For capital requests, an application is made available on the SDDOT website, emailed to 5311 sub recipients and past applicants, and it is also advertised typically in 2 newspapers in SD. Transit staff reviews applications and evaluate requests using a ranking system based on the criteria listed in application and SMP. Depending on availability of funding and the applicant; a capital request may be granted with Section 5339 or Section 5310 funds. Typically, grant capital requests are not funded with Section 5311 funds, although the process for funding capital requests is addressed in the SMP.

For operating funding requests; sub recipients are made aware of the application availability by email. The selection criteria is also listed in the Section 5311 state management plan.

South Dakota Program of Projects
Office of Air, Rail and Transit
FY 2017-2020

SDDOT does anticipate that Congress will provide funding at the authorization levels contained in FAST ACT.

5305 Planning	2017	2018	2019	2020
Metro Section	$439,184	$448,406	$457,913	$467,620
Non-Metro Section	$114,674	$117,082	$119,564	$122,099

5310 Program	2017	2018	2019	2020
Capital Equipment	$668,788	$682,832	$697,308	$712,091

5311 Program	2017	2018	2019	2020
Estimated funding	$6,623,560	$6,777,948	$6,936,962	$7,099,427
RTAP	$112,801	$115,170	$117,611	$120,105

5339 Program	2017	2018	2019	2020
Rural	$1,750,000	$1,750,000	$1,750,000	$1,750,000
Small Urban	$ 384,890	$ 395,020	$ 405,444	$416,080

South Dakota Rural Public Transportation Providers (Section 5311 Sub recipients)

FY 2017-2020

Agencies to be Funded in 2017-2020

Aberdeen Ride Line (Aberdeen)
Brandon City Transit (Brandon)
Community Transit (Sisseton)
East Dakota Transit (Madison)
RTAP Training Activities
Palace Transit (Mitchell)
People's Transit (Huron)
Rosebud Sioux Tribe Transportation (Rosebud)
Sanborn County Public Transit (Woonsocket)
Siouxland Regional Transit (Union County)
Vermillion Public Transit (Vermillion)
West River Transit Authority (Spearfish)
Jefferson Lines (Intercity Bus Provider)
SDDOT Administrative Costs
Arrow Public Transit (Lemmon)
Brookings Area Transit Authority (Brookings)
Dell Rapids Transit (Dell Rapids)
Inter-Lakes Community Action Program (Madison)
Groton Community Transit (Groton)
City of Hartford
River Cities Public Transportation (Pierre)
ROCS Transit (Lake Andes)
Spink County Public Transit (Redfield)
Standing Rock Transportation (S. Rock Reservation)
Watertown Area Transit (Watertown)
Yankton Area Transit

The South Dakota Department of Transportation (SDDOT) has developed a Tentative 2017-2020 Four-Year Statewide Transportation Improvement Program (STIP). The Tentative STIP includes all the state sponsored transportation projects for this future time period.

Prior to formal public meetings being held, the SDDOT will be presenting the "Tentative" Statewide Transportation Improvement Program (STIP) at the following Planning and Development Districts.

Informal Public Meetings

Northeast Council of Governments - Aberdeen
June 29, 2016 at their office, 416 N Production St, beginning at 4:00 p.m. CDT

1st District Association of Local Governments - Watertown
June 30, 2016 at their office, 124 1st Avenue Northwest, beginning at 10:00 a.m. CDT

3rd Planning and Development District - Yankton
July 6, 2016 at their office, 1808 Summit Street, beginning at 10:30 a.m. CDT

Southeast Council of Governments - Sioux Falls
July 6, 2016 at their office, 500 N. Western Avenue, Suite 100, beginning at 3:00 p.m. CDT

Central South Dakota Enhancement District - Pierre
July 7, 2016 at their office, 3431 Airport Road, Suite 3, beginning at 10:00 a.m. CDT

Black Hills Council of Local Governments - Rapid City
July 7, 2016 at City Hall, 300 6th Street, beginning at 6:00 p.m. MDT

In an effort to reach out to local units of government in South Dakota, interested individuals are hereby invited to attend one of these informal meetings to receive a preliminary look at the 2017-2020 "Tentative" STIP. This "Tentative" STIP document lists the projects that the South Dakota Department of Transportation has tentatively proposed in Federal Fiscal Years 2017 through 2020. The purpose of these meetings is to provide interested parties a preview of the 2017-2020 "Tentative" STIP and to brief them on its contents. This allows them to be better informed when attending the formal Public Meetings that will be held on the following dates:

Formal Public Meetings

July 12, 2016 - Aberdeen at the AmericInn, 7:00 p.m. CDT

July 13, 2016 - Sioux Falls at the Ramkota Hotel, 7:00 p.m. CDT

July 14, 2016 – Pierre at the Ramkota Hotel, 7:00 p.m. CDT

July 19, 2016 - Rapid City at the Ramkota Hotel, 7:00 p.m. MDT

July 21, 2016 – Webinar 2:30 p.m. CDT
Contact Dave.Voeltz@State.SD.US to register or visit our website at www.sddot.com for more information.

You are cordially invited to participate in this important decision making process.

Notice is further given to individuals with disabilities that these meetings are being held in a physically accessible place. Any individuals with disabilities who will require a reasonable accommodation in order to participate in the *public meeting* should submit a request to the department's ADA Coordinator at 605-773-3540 or 1-800-877-1113 (Telecommunication Relay Services for the Deaf). Please request the accommodations no later than **2 business days prior to the meeting** in order to ensure accommodations are available.

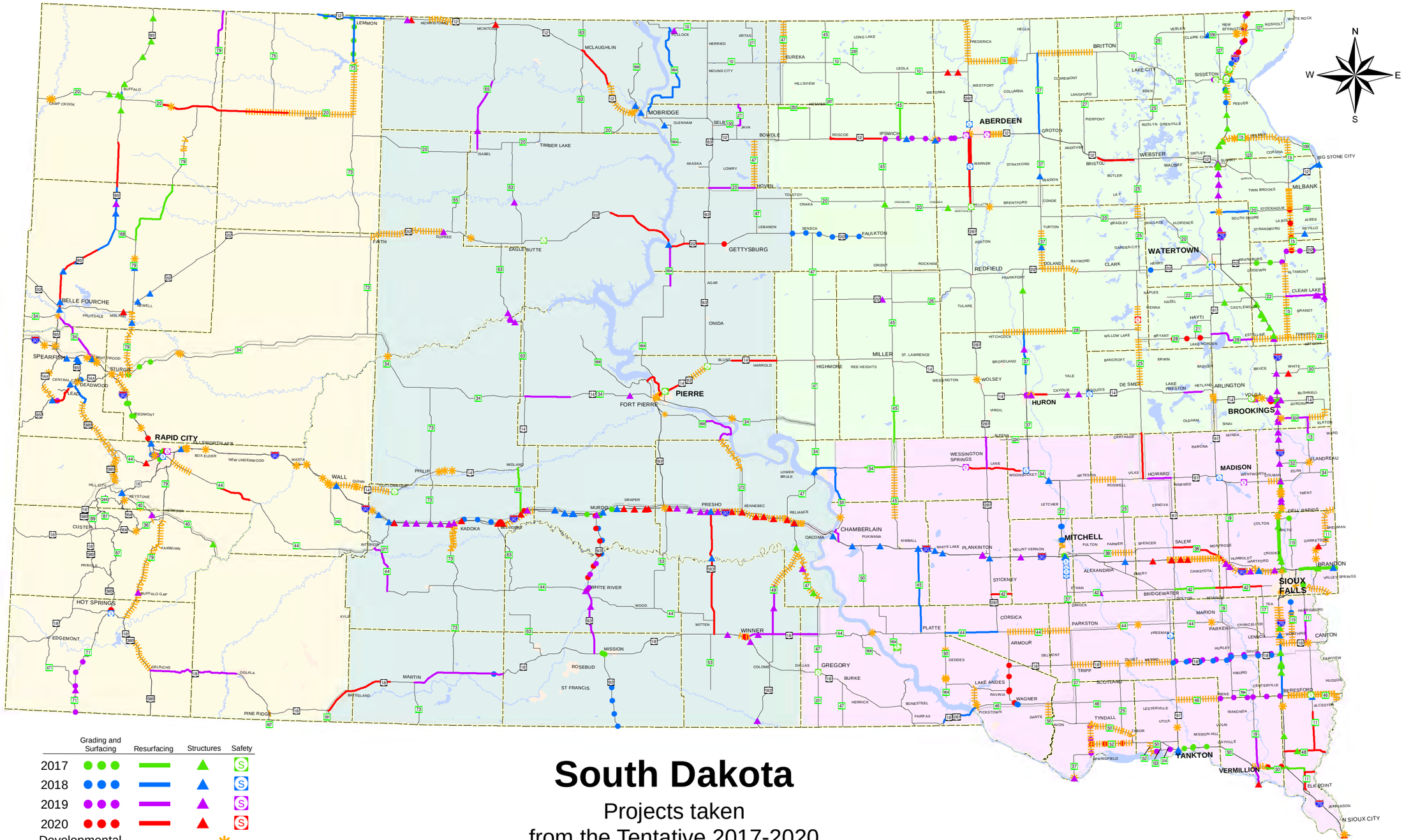

	Grading and Surfacing	Resurfacing	Structures	Safety
2017	● ● ●		▲	S
2018	● ● ●		▲	S
2019	● ● ●		▲	S
2020	● ● ●		▲	S
Developmental Projects			*	

South Dakota

Projects taken
from the Tentative 2017-2020
Statewide Transportation Improvement Program

U:\tim\GIS\Projects\STIP\2017STIP\STIP2017.mxd 05/25/2016 kz

Funding Compared to Programmed Projects*
2017 - 2020

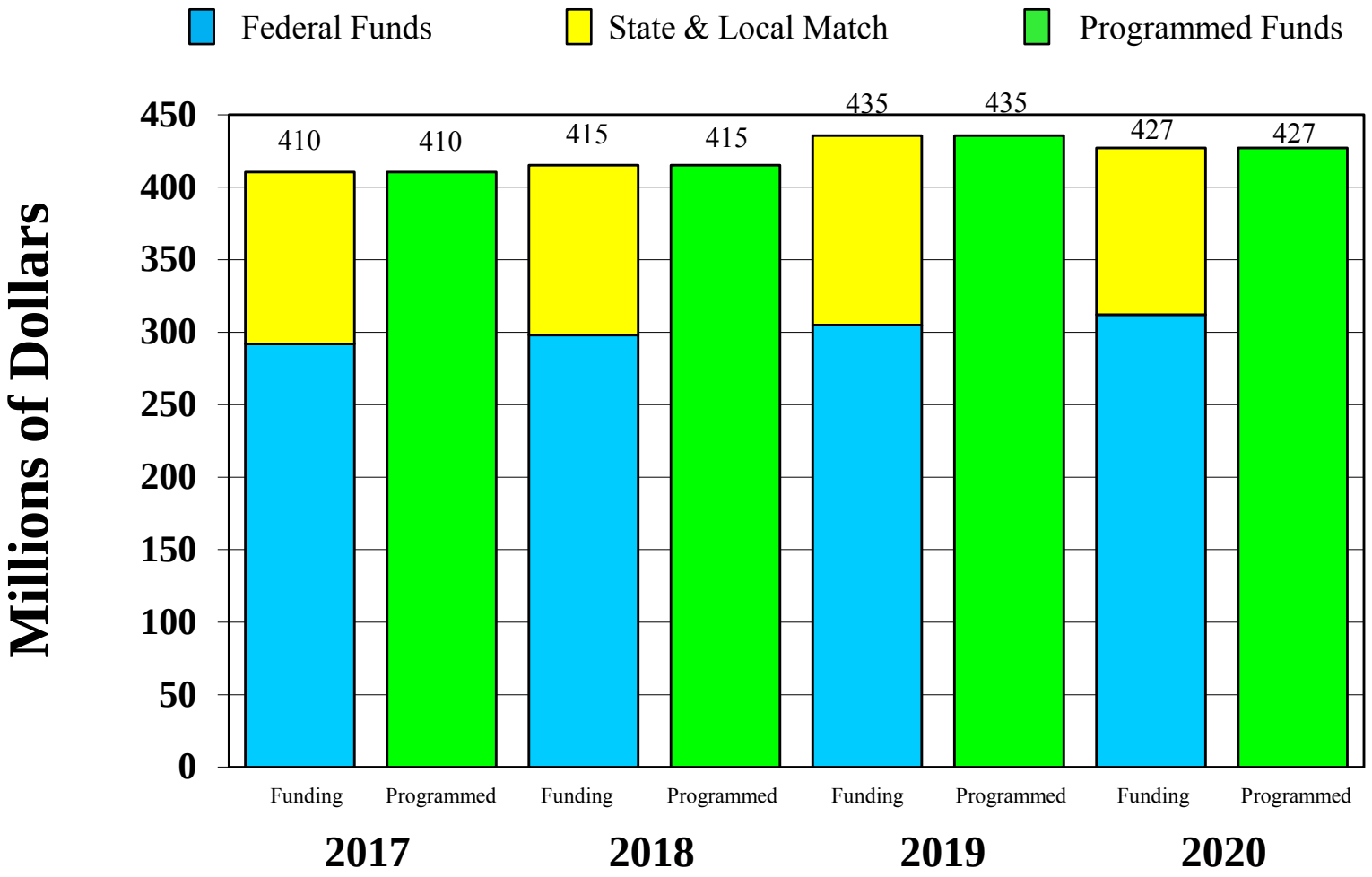

*Based on 100% of Apportionment. STIP excludes Planning Funds to be programmed in 2017-2020.

FY 2017 Program by Facility

Excluding Planning Funds

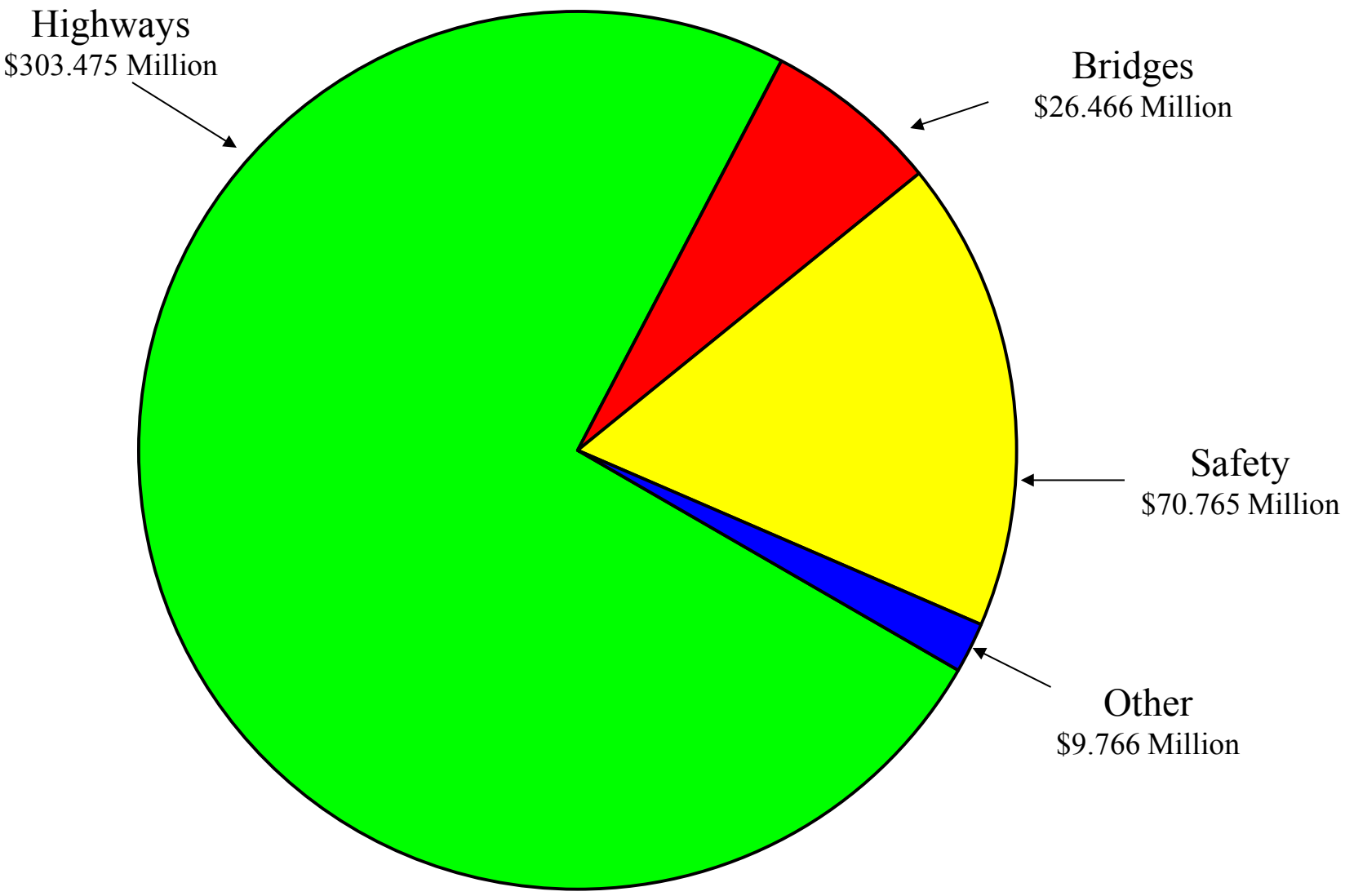

$410.472 Million